
First published in the *Government Gazette*, Electronic Edition, on 7 February 2025 at 5 pm.

No. S 101

INFRASTRUCTURE PROTECTION ACT 2017

INFRASTRUCTURE PROTECTION (PROTECTED AREAS) (NO. 2) ORDER 2025

ARRANGEMENT OF PARAGRAPHS

Paragraph

1. Citation and commencement
 2. Premises declared to be protected area and surrounding area
 3. Revocation
- The Schedule
-

In exercise of the powers conferred by sections 8(1) and 13(1) of the Infrastructure Protection Act 2017, the Minister for Home Affairs makes the following Order:

Citation and commencement

1. This Order is the Infrastructure Protection (Protected Areas) (No. 2) Order 2025 and comes into operation on 8 February 2025.

Premises declared to be protected area and surrounding area

2.—(1) The premises described in the second column of Part 1 of the Schedule are declared to be a protected area for the purposes of the Act, and the person specified in the first column of Part 1 of that Schedule is designated as the authority of the protected area.

(2) The premises described in Part 2 of the Schedule are specified to be the surrounding area of the protected area for the purposes of sections 27 and 28 of the Act.

Revocation

3. Revoke the Protected Areas (No. 7) Order 2011 (G.N. No. S 284/2011).

 THE SCHEDULE

Paragraph 2

PART 1

*First column**Second column*

The Authority

Protected Area

Commander,
Woodlands Command,
Immigration &
Checkpoints Authority

WOODLANDS CHECKPOINT

All that area comprised in Lot 3870V and part of Lots 189W, 2799X, 3871P, 3875N, 99619N, 99625C and 99627W in Mukim No. 13 occupied by “WOODLANDS CHECKPOINT” containing an area of about 156,712 square metres and bounded approximately as follows:

Commencing at the northernmost corner at a point 47,936.334 metres North and 20,937.814 metres East of the Singapore Land Authority SVY 21 Datum, the boundaries run along successive lines of coordinates approximately as follows:

<i>Northings</i>	<i>Easting</i>
47936.334	20937.814
47894.107	20985.678
47842.139	21001.604
47821.394	21007.307
47793.037	21013.371
47760.770	21017.580
47712.946	21017.507
47645.433	21012.743
47598.508	21000.800
47553.598	20986.837
47483.935	20962.786
47484.086	20962.014
47493.250	20938.289
47492.966	20937.570
47493.292	20936.750

THE SCHEDULE — *continued*

<i>First column</i>	<i>Second column</i>
The Authority	Protected Area
47492.364	20936.389
47492.787	20935.145
47273.157	20848.913
47253.501	20833.205
47218.777	20805.265
47193.270	20784.541
47196.757	20779.010
47190.168	20780.722
47188.862	20781.304
47188.467	20781.176
47189.179	20779.327
47184.111	20779.519
47183.942	20770.832
47133.639	20728.156
47133.436	20719.823
47133.325	20717.756
47132.666	20717.791
47132.645	20717.412
47134.812	20717.295
47171.153	20702.671
47175.564	20696.405
47215.753	20685.281
47240.987	20676.323
47260.452	20669.532
47269.424	20663.905
47282.954	20665.627
47316.157	20626.651

THE SCHEDULE — *continued*

<i>First column</i>	<i>Second column</i>
The Authority	Protected Area
47319.458	20623.787
47332.826	20613.511
47342.949	20617.247
47362.733	20608.082
47384.419	20602.869
47406.412	20601.805
47428.542	20605.082
47443.075	20609.690
47541.693	20650.639
47561.941	20660.356
47579.273	20674.195
47615.577	20713.099
47630.312	20729.255
47644.569	20746.230
47657.942	20763.752
47669.954	20782.136
47696.931	20882.511
47710.661	20839.343
47727.466	20852.878
47776.539	20886.874
47794.996	20898.564
47814.274	20908.872
47834.255	20917.407
47854.828	20925.281

THE SCHEDULE — *continued*

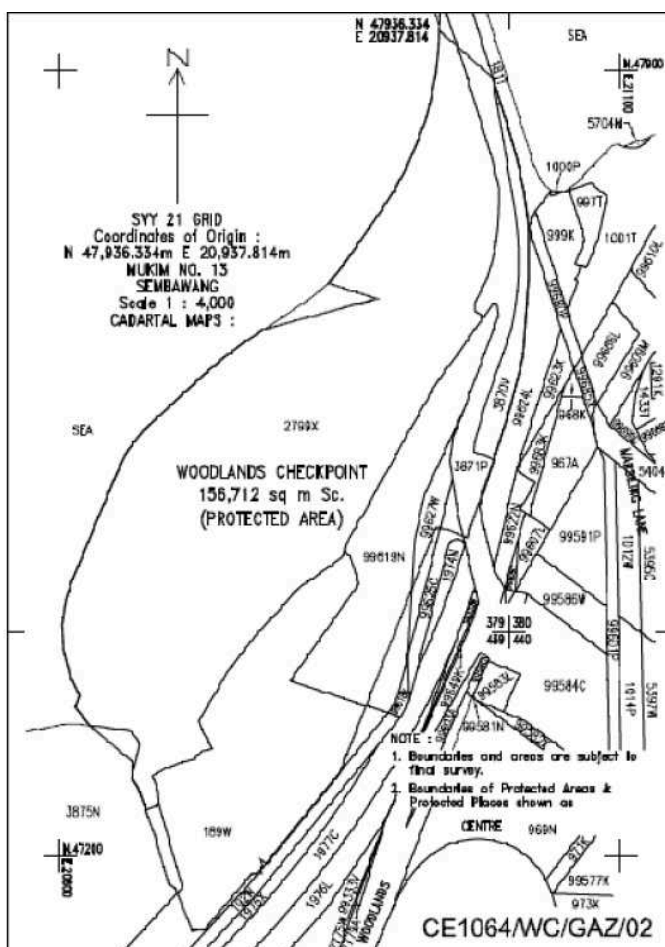
Second column

Protected Area

47875.802	20930.789
47897.135	20934.818
47919.234	20937.215

to the point of commencement.

The boundaries of “WOODLANDS CHECKPOINT” are more particularly delineated in the plan set out below.

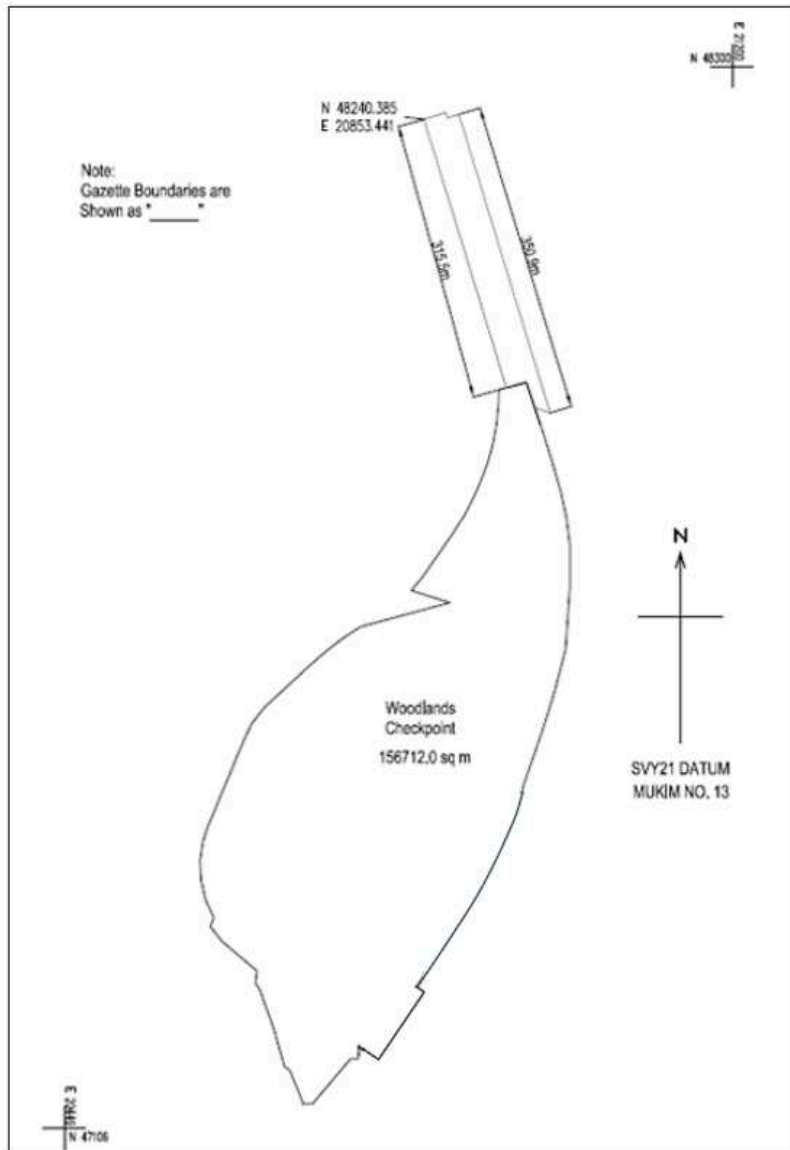


THE SCHEDULE — *continued*

PART 2

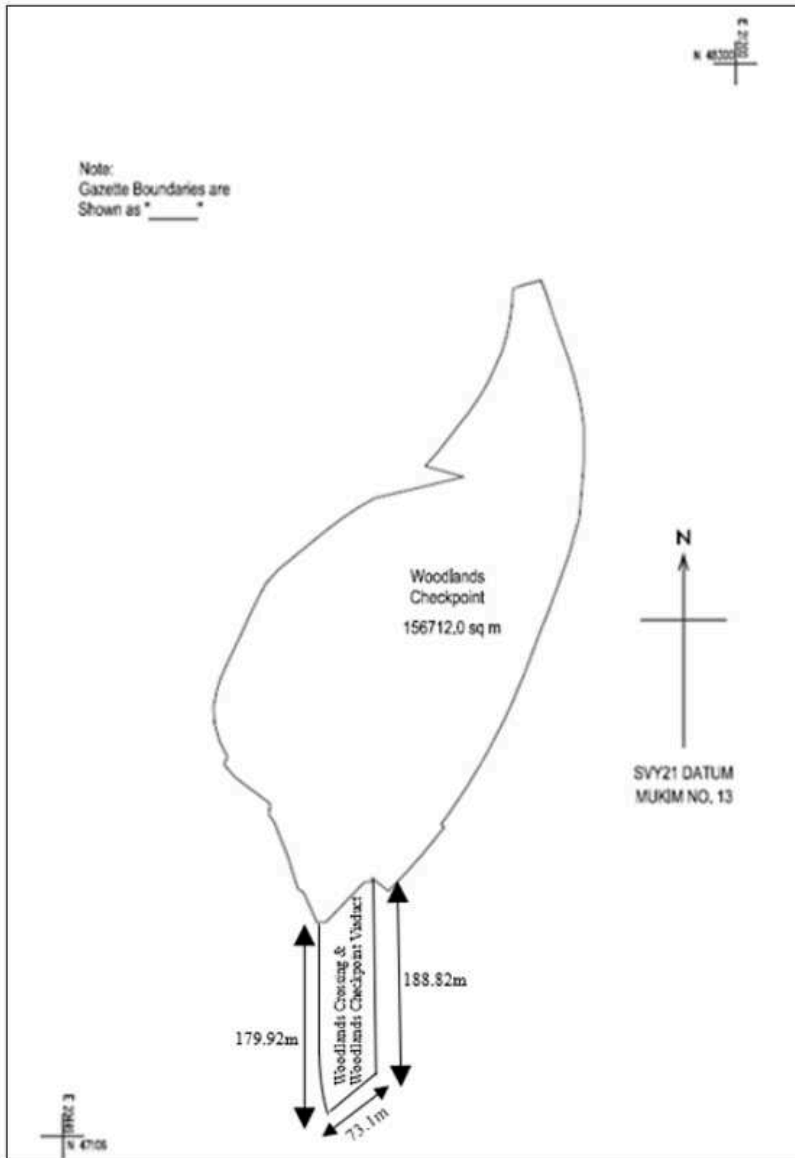
SPECIFIED SURROUNDING AREA OF
WOODLANDS CHECKPOINT

- (a) all that area comprised in Lots 3871P, 181T and 2799X in Mukim No. 13 occupied by “Johor-Singapore Causeway”, the boundaries of which are more particularly delineated in the map set out below;



THE SCHEDULE — *continued*

- (b) all that area comprised in parts of Lots 1976L, 99333V, 99631V, 2797K, 2775W, 2777P, 2779A and 3871P in Mukim No. 13 occupied by “Woodlands Crossing & Woodlands Checkpoint Viaduct”, the boundaries of which are more particularly delineated in the map set out below.



Made on 20 December 2024.

PANG KIN KEONG
*Permanent Secretary,
Ministry of Home Affairs,
Singapore.*

[SPF/CPS/C/09/09/13; AG/LEGIS/SL/137B/2020/3]