

---

---

First published in the *Government Gazette*, Electronic Edition, on 25 March 2021 at 6.30 pm.

## No. S 176

### INFRASTRUCTURE PROTECTION ACT 2017 (ACT 41 OF 2017)

#### INFRASTRUCTURE PROTECTION (PROTECTED PLACES) (NO. 2) ORDER 2021

##### ARRANGEMENT OF PARAGRAPHS

###### Paragraph

1. Citation and commencement
  2. Premises declared to be protected places
  3. Revocations
- The Schedule
- 

In exercise of the powers conferred by sections 14(1) and 19(1) of the Infrastructure Protection Act 2017, the Minister for Home Affairs makes the following Order:

#### **Citation and commencement**

1. This Order is the Infrastructure Protection (Protected Places) (No. 2) Order 2021 and comes into operation on 26 March 2021.

#### **Premises declared to be protected places**

2. The premises described in the second column of the Schedule are declared to be protected places for the purposes of the Act, and the person specified in the first column of that Schedule is designated as the authority of the corresponding protected place.

#### **Revocations**

3.—(1) Paragraphs 1, 2, 5, 6 and 7 of item (1), item (7), paragraph 1 of item (9), and items (27), (54), (81), (83) and (92) of the Schedule to the Protected Places (Consolidation) Order (O 2) are deleted.

(2) Paragraphs (1), (3) and (4) of item (4) of the Schedule to the Protected Places (Consolidation) Order (O 8) are deleted.

(3) Item (2) of the Schedule to the Protected Places (Consolidation) Order (O 13) is deleted.

## THE SCHEDULE

Paragraph 2

<i>First column</i>	<i>Second column</i>														
The Authority	Protected Place														
1. Associate Director, Corporate Facilities Security, Singapore Telecommunications Limited	<p>NORTH EXCHANGE</p> <p>All that area comprised in Lots 96324K, 98831V, 98829P and 10400X in Mukim No. 17, occupied by “NORTH EXCHANGE” containing an area of approximately 22,000 square feet and bounded approximately as follows:</p> <p>Commencing at a concrete boundary mark No. R/416 on the easternmost corner of Lot 98831V in Mukim No. 17, which is 21,473 links North and 5,408 links West of the Survey Department origin of coordinates, the boundary runs generally southwards along the perimeter fence of “NORTH EXCHANGE” on a bearing of approximately 156° for a distance of 16 feet, then generally westwards following the perimeter fence on a bearing of approximately 260° for a distance of 142 feet to a boundary spike on the southern boundary of Lot 10400X in Mukim No. 17, then following in succession the boundaries of Lots 96324K, 98829P and 98831V in Mukim No. 17 (approximately parallel and close to the perimeter fence) along successive lines of bearings and distances as follows:</p> <table border="0" style="margin-left: auto; margin-right: auto;"> <thead> <tr> <th style="text-align: center;"><i>Bearing</i></th> <th style="text-align: center;"><i>Distance in feet</i></th> </tr> </thead> <tbody> <tr> <td style="text-align: center;">256° 13' 00"</td> <td style="text-align: center;">99.1</td> </tr> <tr> <td style="text-align: center;">346° 38' 30"</td> <td style="text-align: center;">36.0</td> </tr> <tr> <td style="text-align: center;">76° 12' 30"</td> <td style="text-align: center;">55.0</td> </tr> <tr> <td style="text-align: center;">346° 12' 30"</td> <td style="text-align: center;">106.2</td> </tr> <tr> <td style="text-align: center;">96° 38' 00"</td> <td style="text-align: center;">86.8</td> </tr> <tr> <td style="text-align: center;">96° 37' 30"</td> <td style="text-align: center;">62.2</td> </tr> </tbody> </table>	<i>Bearing</i>	<i>Distance in feet</i>	256° 13' 00"	99.1	346° 38' 30"	36.0	76° 12' 30"	55.0	346° 12' 30"	106.2	96° 38' 00"	86.8	96° 37' 30"	62.2
<i>Bearing</i>	<i>Distance in feet</i>														
256° 13' 00"	99.1														
346° 38' 30"	36.0														
76° 12' 30"	55.0														
346° 12' 30"	106.2														
96° 38' 00"	86.8														
96° 37' 30"	62.2														

to a concrete boundary mark No. P/958 on the Northern boundary of Lot 98831V in Mukim No. 17, then following

THE SCHEDULE — *continued*

<i>First column</i>	<i>Second column</i>								
The Authority	<p>Protected Place</p> <p>the arc boundaries of Lot 98831V in Mukim No. 17 for a distance of 50 feet to a concrete boundary mark No. P/964 on the eastern boundary of Lot 98831V in Mukim No. 17 and then following the boundary of Lot 98831V in Mukim No. 17 on a bearing of 153° 51' for a distance of 48.6 feet (approximately following the perimeter fence) to the point of commencement.</p>								
2. Associate Director, Corporate Facilities Security, Singapore Telecommunications Limited	<p>CHANGI EXCHANGE</p> <p>All that area comprised in Lots 408A, 961P and 575T in Mukim No. 31, occupied by “CHANGI EXCHANGE” containing an area of 10,000 square feet and bounded as follows:</p> <p>Commencing at a concrete boundary mark No. 94/345 on the south-western corner of Lot 408A in Mukim No. 31, which is 39,342 links North and 65,660 links East of the Survey Department origin of coordinates, the boundary runs northwards along the boundary of Lot 408A in Mukim No. 31 on a bearing of 15° 06' for a distance of 100 feet (approximately following the perimeter fence of the “CHANGI EXCHANGE” and then along successive lines following the boundaries of Lot 408A in Mukim No. 31 (approximately parallel and close to the perimeter fence) of bearings and distances as follows:</p> <table border="0" style="margin-left: auto; margin-right: auto;"> <thead> <tr> <th style="text-align: center;"><i>Bearing</i></th> <th style="text-align: center;"><i>Distance in feet</i></th> </tr> </thead> <tbody> <tr> <td style="text-align: center;">105° 06'</td> <td style="text-align: center;">100</td> </tr> <tr> <td style="text-align: center;">195° 06'</td> <td style="text-align: center;">100</td> </tr> <tr> <td style="text-align: center;">285° 06'</td> <td style="text-align: center;">100</td> </tr> </tbody> </table> <p>to the point of commencement.</p>	<i>Bearing</i>	<i>Distance in feet</i>	105° 06'	100	195° 06'	100	285° 06'	100
<i>Bearing</i>	<i>Distance in feet</i>								
105° 06'	100								
195° 06'	100								
285° 06'	100								
3. Associate Director, Corporate Facilities Security, Singapore Telecommunications Limited	<p>QUEENSTOWN EXCHANGE</p> <p>All that area comprised in part of Lot 1951N in Mukim No. 1, occupied by “QUEENSTOWN EXCHANGE” containing an area of approximately 28,000 square feet and bounded approximately as follows:</p> <p>Commencing at a point of the westernmost corner of the perimeter fence of “QUEENSTOWN EXCHANGE” along Stirling Road frontage, which is 2,498 links North and 24,404 links West of the Survey Department origin of</p>								

THE SCHEDULE — *continued**First column**Second column*

The Authority

Protected Place

coordinates, the boundary runs along a fence on a bearing of approximately 40° for a distance of 178 feet and then along successive lines of fence of the bearings and distances approximately as follows:

<i>Bearing</i>	<i>Distance in feet</i>
85°	7
131°	135
142°	50
163°	31
167°	21
174°	41
282°	60
319°	38
282°	193 (partly across the main gate)

to the point of commencement.

4. Associate Director,  
Corporate Facilities  
Security, Singapore  
Telecommunications  
Limited

## ORCHARD EXCHANGE

All that area comprised in parts of Lot 586T in Town Subdivision No. 21, occupied by “ORCHARD EXCHANGE” containing an area of approximately 29,700 square feet and bounded approximately as follows:

Commencing at the north-western corner of the perimeter wall of the “ORCHARD EXCHANGE”, the boundary runs along the outer perimeter wall on a bearing of 102° 04' for a distance of 45 feet, then along successive lines of wall of bearings and distances approximately as follows:

<i>Bearing</i>	<i>Distance in feet</i>
161° 48'	25 (across gate)
71° 48'	5
341° 48'	2

to a point at the corner of the perimeter wall, then following a line on a bearing of 72° 35' for a distance of

---



---

 THE SCHEDULE — *continued*
*First column**Second column*

The Authority

Protected Place

22 feet to a point at the corner of the perimeter wall, then following the perimeter wall on a bearing of 162° 50' for a distance of 7 feet to a point on the wall, then following a line on a bearing of 72° 50' for a distance of 16 feet, and then along successive lines of perimeter wall of bearing and distances approximately as follows:

<i>Bearing</i>	<i>Distance in feet</i>
73° 00'	9
164° 20'	3
74° 20'	5
102° 42'	11
162° 12'	3
73° 10'	5
163° 10'	3
72° 21'	4
103° 14'	12
159° 42'	2
72° 56'	3
162° 26'	15
73° 54'	16
67° 10'	16
101° 32'	88
183° 00'	107
283° 19'	29
267° 31'	138
306° 17'	2
343° 14'	4
254° 30'	3
209° 24'	3
252° 55'	6

THE SCHEDULE — *continued*

<i>First column</i>	<i>Second column</i>
The Authority	Protected Place
	300° 05' 3
	341° 30' 2
	251° 30' 3
	161° 30' 2
	214° 45' 2
	267° 08' 27
	342° 20' 10
	252° 57' 3
	162° 57' 1
	252° 57' 1
	342° 57' 153
	42° 58' 1
	162° 57' 4
	72° 57' 3
	342° 57' 6
	42° 58' 6

to the point of commencement. These boundaries are more particularly delineated and edged pink on Survey Print No. 1215-70.

5. Associate Director,  
Corporate Facilities  
Security, Singapore  
Telecommunications  
Limited

## PAYA LEBAR EXCHANGE

All the buildings and installations contained within a chain-link fence and situated on Lots 8468N and 8470K in Mukim No. 22 along 448 Upper Paya Lebar Road, Singapore 534998, commonly known as “PAYA LEBAR EXCHANGE”.

6. Associate Director,  
Corporate Facilities  
Security, Singapore  
Telecommunications  
Limited

## YIO CHU KANG EXCHANGE

All that area comprised in parts of Lot 4523T in Mukim No. 18, occupied by “YIO CHU KANG EXCHANGE” containing an area of about 2500 square metres and bounded approximately as follows:

Commencing at the northernmost corner of the perimeter fence of the “YIO CHU KANG EXCHANGE” which

THE SCHEDULE — *continued**First column**Second column*

The Authority

Protected Place

point is 10909.3 metres North and 1953.1 metres East of the Survey Department origin of coordinates, the boundaries run along successive lines of fence of the bearings and distances approximately as follows:

<i>Bearing</i>	<i>Distance in metres</i>
97° 05'	31.0
52° 55'	3.1
98° 47'	9.0
143° 59'	2.6
97° 30'	3.2
189° 04'	47.2
188° 13'	8.8
195° 13'	1.8
278° 55'	38.3
9° 06'	4.2
8° 25'	21.3
324° 13'	4.3
281° 22'	7.1
11° 39'	19.9
11° 08'	6.4 (along a gate)
36° 51'	1.36

to the point of commencement.

The boundaries of “YIO CHU KANG EXCHANGE” are more particularly delineated and edged pink on Survey Print No. 1535-79 filed in the office of the Chief Surveyor, Singapore.

THE SCHEDULE — *continued*

<i>First column</i>	<i>Second column</i>																														
The Authority	Protected Place																														
7. Associate Director, Corporate Facilities Security, Singapore Telecommunications Limited	<p>GEYLANG EXCHANGE</p> <p>All that area comprised in part of Lot 5459L in Mukim No. 24, occupied by “GEYLANG EXCHANGE” containing an area of about 3,980 square metres and bounded approximately as follows:</p> <p>Commencing at the northernmost corner of “GEYLANG EXCHANGE” which point is 3,210.1 metres North and 4,514.8 metres East of the Survey Department origin of coordinates, the boundaries run along successive lines of fences of the bearings and distances as follows:</p> <table border="0" style="margin-left: auto; margin-right: auto;"> <thead> <tr> <th style="text-align: left;"><i>Bearing</i></th> <th style="text-align: left;"><i>Distance in metres</i></th> </tr> </thead> <tbody> <tr><td>176° 04'</td><td>22.0</td></tr> <tr><td>177° 57'</td><td>29.2</td></tr> <tr><td>182° 17'</td><td>27.0</td></tr> <tr><td>264° 47'</td><td>27.8</td></tr> <tr><td>350° 09'</td><td>27.4</td></tr> <tr><td>319° 57'</td><td>3.6</td></tr> <tr><td>305° 00'</td><td>0.1</td></tr> <tr><td>228° 56'</td><td>0.1</td></tr> </tbody> </table> <p>to a point where it meets the corner of a building wall, then along a line following the building wall on a bearing of 260° 37' and for a distance of about 23.7 metres to the corner of the building wall, then along successive lines of fences of the bearings and distances as follows:</p> <table border="0" style="margin-left: auto; margin-right: auto;"> <thead> <tr> <th style="text-align: left;"><i>Bearing</i></th> <th style="text-align: left;"><i>Distance in metres</i></th> </tr> </thead> <tbody> <tr><td>349° 20'</td><td>2.3 (partly along a gate and a wall)</td></tr> <tr><td>03° 00'</td><td>0.3 (partly along a post)</td></tr> <tr><td>349° 35'</td><td>7.0 (along a gate)</td></tr> <tr><td>349° 33'</td><td>18.4 (partly along posts)</td></tr> <tr><td>349° 18'</td><td>7.3 (along a gate)</td></tr> </tbody> </table>	<i>Bearing</i>	<i>Distance in metres</i>	176° 04'	22.0	177° 57'	29.2	182° 17'	27.0	264° 47'	27.8	350° 09'	27.4	319° 57'	3.6	305° 00'	0.1	228° 56'	0.1	<i>Bearing</i>	<i>Distance in metres</i>	349° 20'	2.3 (partly along a gate and a wall)	03° 00'	0.3 (partly along a post)	349° 35'	7.0 (along a gate)	349° 33'	18.4 (partly along posts)	349° 18'	7.3 (along a gate)
<i>Bearing</i>	<i>Distance in metres</i>																														
176° 04'	22.0																														
177° 57'	29.2																														
182° 17'	27.0																														
264° 47'	27.8																														
350° 09'	27.4																														
319° 57'	3.6																														
305° 00'	0.1																														
228° 56'	0.1																														
<i>Bearing</i>	<i>Distance in metres</i>																														
349° 20'	2.3 (partly along a gate and a wall)																														
03° 00'	0.3 (partly along a post)																														
349° 35'	7.0 (along a gate)																														
349° 33'	18.4 (partly along posts)																														
349° 18'	7.3 (along a gate)																														



---



---

 THE SCHEDULE — *continued*

<i>First column</i>	<i>Second column</i>	
The Authority	Protected Place	
	349° 21'	8.5 (partly along a post)
	32° 30'	8.4
	85° 39'	60.4

to the point of commencement.

The boundaries of “GEYLANG EXCHANGE” are more particularly delineated and edged pink on Survey Print No. 30006 filed in the office of the Chief Surveyor, Singapore.

8. Associate Director,  
Corporate Facilities  
Security, Singapore  
Telecommunications  
Limited

TUAS EXCHANGE

All that area comprised in part of State Land Lot 1529W in Mukim No. 7, occupied by “TUAS EXCHANGE” containing an area of about 5,803 square metres and bounded approximately as follows:

Commencing at the northernmost corner of the perimeter fence of “TUAS EXCHANGE” which point is 3,780.5 metres North and 21,733.3 metres West of the Survey Department origin of coordinates, the boundaries run along successive lines of fences of the bearings and distances as follows:

<i>Bearing</i>	<i>Distance in metres</i>
131° 07'	2.2 (across a drain)
133° 03'	6.8 (across a gate)
44° 53'	0.5 (along a wall)
96° 59'	0.2 (across a wall)
133° 17'	7.8 (along a wall)
133° 24'	36.7

to a point where it meets the wall of a Bin Centre, then along successive lines following the wall of the Bin Centre of bearings and distances as follows:

THE SCHEDULE — *continued*

<i>First column</i>	<i>Second column</i>	
The Authority	Protected Place	
	<i>Bearing</i>	<i>Distance in metres</i>
	43° 50'	0.4
	134° 07'	2.7
	223° 50'	0.9

to a point where it meets a fence, then along successive lines of fences of the bearings and distances as follows:

<i>Bearing</i>	<i>Distance in metres</i>
133° 50'	8.5 (across a gate and drain)
223° 28'	88.9
313° 24'	64.9
43° 25'	88.7

to the point of commencement.

The boundaries of “TUAS EXCHANGE” are more particularly delineated and edged pink on Survey Plan No. 30003 filed in the office of the Chief Surveyor, Singapore.

9. Associate Director,  
Corporate Facilities  
Security, Singapore  
Telecommunications  
Limited

## JURONG EAST EXCHANGE

All that areas comprised in part of State Land Lot 4277V in Mukim No. 5, occupied by “JURONG EAST EXCHANGE” containing an area of about 6,253 square metres and bounded approximately as follows:

Commencing at a northernmost corner of “JURONG EAST EXCHANGE” which point is 6,200.5 metres North and 12,926.7 metres West of the Survey Department origin of coordinates, the boundaries run along successive lines of bearings and distances as follows:

<i>Bearing</i>	<i>Distance in metres</i>
118° 25'	2.2
207° 58'	0.3 (generally along outer face of wall)
159° 34'	2.0

THE SCHEDULE — *continued*

<i>First column</i>	<i>Second column</i>
The Authority	Protected Place
208° 02'	2.2
119° 17'	7.4 (along gates and pillars)
118° 25'	2.2

to a point where it meets a fence, and then along successive lines of fence of the bearings and distances as follows:

<i>Bearing</i>	<i>Distance in metres</i>
29° 00'	7.3
119° 06'	32.9
120° 01'	5.3
122° 59'	2.8
128° 12'	8.1
134° 30'	5.6
139° 28'	5.4
144° 58'	2.6
146° 27'	2.9
149° 44'	2.6
154° 34'	2.7
158° 38'	5.4
160° 31'	5.4
163° 30'	5.3
167° 17'	2.9
171° 50'	2.7
174° 49'	2.7
178° 23'	2.7
182° 14'	2.8
184° 51'	2.8
188° 05'	2.7
192° 25'	5.4

THE SCHEDULE — *continued*

<i>First column</i>	<i>Second column</i>
The Authority	Protected Place
	194° 02' 2.6
	196° 42' 5.3
	196° 13' 2.7
	198° 42' 2.7
	201° 34' 6.3
	202° 14' 3.2
	299° 12' 110.9
	29° 13' 57.1
	118° 17' 2.3
	160° 31' 5.4

to meet the wall of the building and then along the outer face of the wall of bearings and distances as follows:

<i>Bearing</i>	<i>Distance in metres</i>
30° 08'	0.3
115° 00'	1.0
27° 52'	3.9

to the point of commencement.

The boundaries of “JURONG EAST EXCHANGE” are more particularly delineated and edged pink on Survey Plan No. 30005 filed in the office of the Chief Surveyor, Singapore.

10. Associate Director,  
Corporate Facilities  
Security, Singapore  
Telecommunications  
Limited

**BUKIT TIMAH SATELLITE EARTH STATION**

All that area comprised in part of State Land Lot 1416N in Mukim No. 16, occupied by “BUKIT TIMAH SATELLITE EARTH STATION”, containing an area of about 41,962 square metres and bounded approximately as follows:

Commencing at a northernmost corner of the perimeter fence of “BUKIT TIMAH SATELLITE EARTH STATION” which point is 37,271.8 metres North and 23,321.9 metres East of the Survey Department origin of coordinates (30,000 metres North, 30,000 metres East),

THE SCHEDULE — *continued*

<i>First column</i>	<i>Second column</i>
The Authority	Protected Place
the boundaries run along successive lines of fences of the bearings and distances as follows:	
<i>Bearing</i>	<i>Distance in metres</i>
171° 42'	72.1 (partly along a wall)
171° 53'	62.0
171° 24'	75.1
171° 42'	58.3
184° 36'	59.6
184° 21'	33.0
317° 20'	53.6
324° 15'	98.3
322° 53'	130.2
322° 27'	138.7
96° 48'	81.6
75° 59'	128.6
80° 52'	7.8 (along a gate)
84° 07'	11.9 (along a wall)

to the point of commencement.

The boundaries of “BUKIT TIMAH SATELLITE EARTH STATION” are more particularly delineated and edged pink on Survey Plan No. 20003 filed in the office of the Chief Surveyor, Singapore.

THE SCHEDULE — *continued*

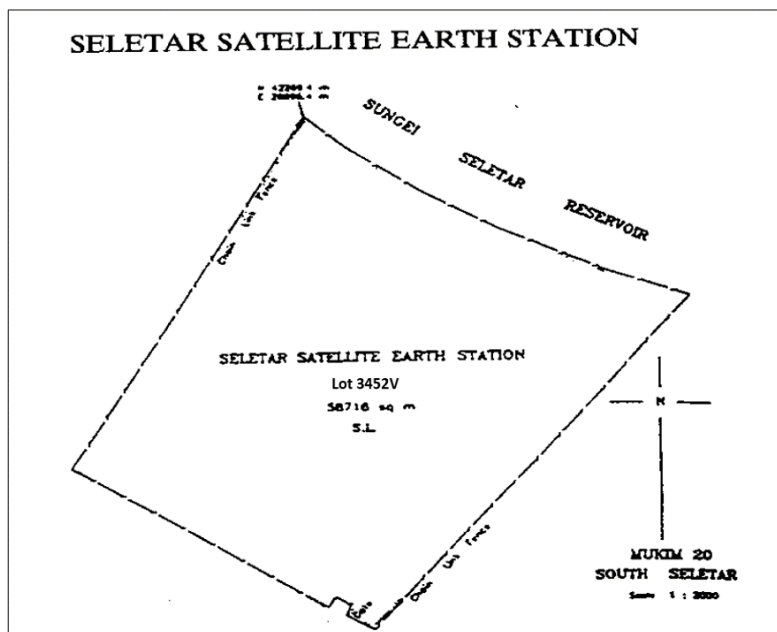
<i>First column</i>	<i>Second column</i>																												
The Authority	Protected Place																												
11. Associate Director, Corporate Facilities Security, Singapore Telecommunications Limited	<p>SELETAR SATELLITE EARTH STATION</p> <p>All that area comprised in Lot 3452V in Mukim No. 20, occupied by “SELETAR SATELLITE EARTH STATION” containing an area of about 58,718 square metres and bounded approximately as follows:</p> <p>Commencing at a northernmost corner of the perimeter fence of the “SELETAR SATELLITE EARTH STATION” which point is 42,269.4 metres North and 28,096.4 metres East of the Survey Department origin of coordinates (30,000 metres North, 30,000 metres East), the boundaries run along successive lines of fences of the bearings and distances as follows:</p> <table border="0" style="margin-left: auto; margin-right: auto;"> <thead> <tr> <th style="text-align: left;"><i>Bearing</i></th> <th style="text-align: left;"><i>Distance in metres</i></th> </tr> </thead> <tbody> <tr><td>130° 59'</td><td>32.9</td></tr> <tr><td>125° 11'</td><td>48.6</td></tr> <tr><td>119° 59'</td><td>49.4</td></tr> <tr><td>114° 46'</td><td>67.3</td></tr> <tr><td>107° 36'</td><td>48.9</td></tr> <tr><td>220° 23'</td><td>283.5</td></tr> <tr><td>303° 57'</td><td>9.5 partly along a wall</td></tr> <tr><td>302° 18'</td><td>8.8 along a gate</td></tr> <tr><td>20° 26'</td><td>7.3</td></tr> <tr><td>302° 17'</td><td>10.2</td></tr> <tr><td>211° 57'</td><td>8.3</td></tr> <tr><td>302° 09'</td><td>172.9</td></tr> <tr><td>31° 55'</td><td>266.3</td></tr> </tbody> </table> <p>to the point of commencement.</p>	<i>Bearing</i>	<i>Distance in metres</i>	130° 59'	32.9	125° 11'	48.6	119° 59'	49.4	114° 46'	67.3	107° 36'	48.9	220° 23'	283.5	303° 57'	9.5 partly along a wall	302° 18'	8.8 along a gate	20° 26'	7.3	302° 17'	10.2	211° 57'	8.3	302° 09'	172.9	31° 55'	266.3
<i>Bearing</i>	<i>Distance in metres</i>																												
130° 59'	32.9																												
125° 11'	48.6																												
119° 59'	49.4																												
114° 46'	67.3																												
107° 36'	48.9																												
220° 23'	283.5																												
303° 57'	9.5 partly along a wall																												
302° 18'	8.8 along a gate																												
20° 26'	7.3																												
302° 17'	10.2																												
211° 57'	8.3																												
302° 09'	172.9																												
31° 55'	266.3																												

THE SCHEDULE — *continued**First column**Second column*

The Authority

Protected Place

The boundaries of “SELETAR SATELLITE EARTH STATION” are more particularly delineated in the Plan set out below.



12. Associate Director,  
Corporate Facilities  
Security, Singapore  
Telecommunications  
Limited

## HOUGANG EXCHANGE

All that area comprised in part of Lot 1117T in Mukim No. 21, occupied by “HOUGANG EXCHANGE” containing an area of about 9,763 square metres and bounded approximately as follows:

Commencing at a northernmost corner of the perimeter fence of “HOUGANG EXCHANGE” which point is 41,016.8 metres North and 35,848.2 metres East of the Survey Department origin of coordinates (30,000 metres North, 30,000 metres East), the boundaries run along successive lines of fences of the bearings and distances as follows:

---



---

 THE SCHEDULE — *continued*

<i>First column</i>	<i>Second column</i>	
The Authority	Protected Place	
	<i>Bearing</i>	<i>Distance in metres</i>
	113° 56'	14.9
	110° 35'	18.1
	107° 46'	21.4
	103° 41'	20.9
	100° 36'	18.8
	188° 52'	89.5
	280° 43'	25.9
	283° 49'	24.2
	287° 08'	24.4
	291° 12'	27.6
	334° 30'	2.4
	21° 45'	0.3
	293° 51'	9.4 along a gate
	203° 26'	2.1
	294° 22'	13.3 partly along a gate
	32° 14'	38.6
	27° 47'	51.3

to the point of commencement.

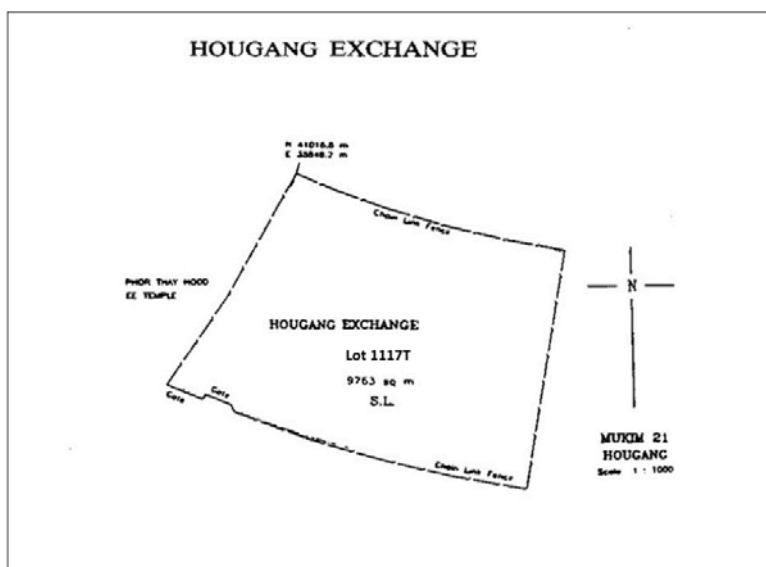


THE SCHEDULE — *continued**First column**Second column*

The Authority

Protected Place

The boundaries of “HOUGANG EXCHANGE” are more particularly delineated in the Survey Plan set out below.



13. Associate Director,  
Corporate Facilities  
Security, Singapore  
Telecommunications  
Limited

## PASIR RIS EXCHANGE

All that area comprised in part of Lot 1660L in Mukim No. 31, occupied by “PASIR RIS EXCHANGE” containing an area of about 5,076 square metres and bounded approximately as follows:

Commencing at a northernmost corner of the perimeter fence of “PASIR RIS EXCHANGE” which point is 38,806.4 metres North and 41,288.5 metres East of the Survey Department origin of coordinates (30,000 metres North, 30,000 metres East), the boundaries run along successive lines of fences of the bearings and distances as follows:

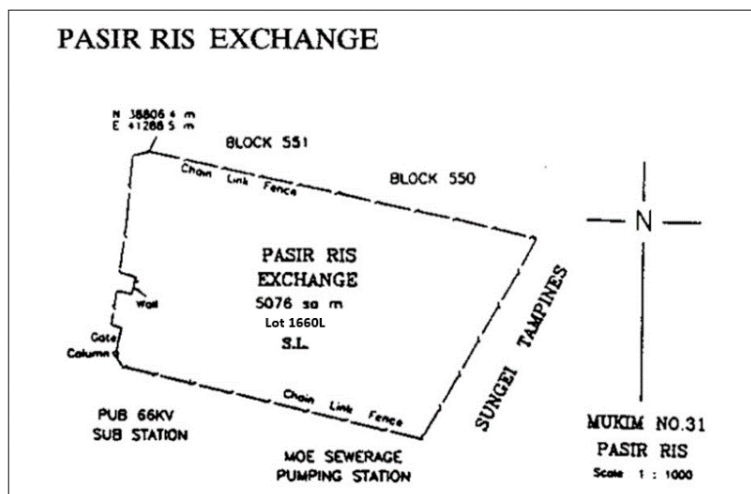
<i>Bearing</i>	<i>Distance in metres</i>
102° 14'	101.0
210° 45'	58.6
283° 19'	78.1
326° 01'	2.4

THE SCHEDULE — *continued*

<i>First column</i>	<i>Second column</i>
The Authority	Protected Place
	13° 31' 1.5 along a column
	283° 39' 0.6 along a column
	13° 35' 6.2 along a gate
	283° 24' 2.7
	9° 27' 8.8
	101° 39' 4.0 partly along a wall
	12° 53' 4.4 partly along a wall
	284° 06' 4.3
	8° 50' 12.2
	5° 33' 17.4
	77° 14' 4.5

to the point of commencement.

The boundaries of “PASIR RIS EXCHANGE” are more particularly delineated in the Plan set out below.



Made on 24 March 2021.

PANG KIN KEONG  
*Permanent Secretary,  
Ministry of Home Affairs,  
Singapore.*

[MHA (PS) 12/2/02; AG/LEGIS/SL/137B/2020/2 Vol. 1]