

---

---

First published in the Government *Gazette*, Electronic Edition, on 20th May 2013 at 5:00 pm.

**No. S 306**

PROTECTED AREAS AND PROTECTED PLACES ACT  
(CHAPTER 256)

PROTECTED PLACES (NO. 5)  
ORDER 2013

ARRANGEMENT OF PARAGRAPHS

Paragraph

1. Citation and commencement
  2. Premises declared to be protected places  
The Schedule
- 

In exercise of the powers conferred by section 5(1) of the Protected Areas and Protected Places Act, the Minister for Home Affairs hereby makes the following Order:

**Citation and commencement**

1. This Order may be cited as the Protected Places (No. 5) Order 2013 and shall come into operation on 20th May 2013.

**Premises declared to be protected places**

2. The premises described in the second column of the Schedule are hereby declared to be protected places for the purposes of the Act, and no person shall be in those premises unless he is in possession of a pass-card or permit issued by the authority specified in the first column of the Schedule or has received the permission of an authorised officer on duty at the premises to enter the premises.

---



---

THE SCHEDULE

*First column*

*Second column*

The Authority

Protected Place

Managing Director,  
SP Powergrid Ltd

(1) Banyan Drive 66kV Sub Station.

All that area comprised in part of Lot 1124P - MK34, along Banyan Drive occupied by “Banyan Drive 66kV Sub Station” containing an area of about 2603.4 square metres and bounded approximately as follows:

Commencing at the corner of the aforesaid “Banyan Drive 66kV Sub Station” which point is 27082.813 metres North and 10353.505 metres East of the Singapore Land Authority SVY 21 Datum, the boundaries run along successive lines of co-ordinates approximately as follows:

<i>Northing</i>	<i>Easting</i>
27082.813	10353.505
27116.706	10400.618
27080.357	10426.767
27046.338	10379.660

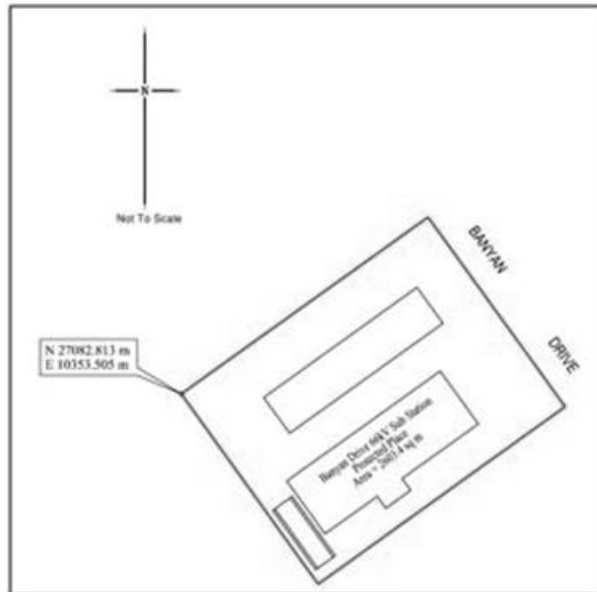
to the point of commencement.

The boundaries of “Banyan Drive 66kV Sub Station” are more particularly delineated on the Survey Plan set out below.

THE SCHEDULE — *continued**First column**Second column*

The Authority

Protected Place

*First column**Second column*

The Authority

Protected Place

Managing Director,  
SP Powergrid Ltd

(2) Boon Lay Way 66kV Sub Station.

All that area comprised in part of Lot 6691A - MK05, along Boon Lay Way occupied by "Boon Lay Way 66kV Sub Station" containing an area of about 5289.6 square metres and bounded approximately as follows:

Commencing at the corner of the aforesaid "Boon Lay Way 66kV Sub Station" which point is 34767.191 metres North and 18620.918 metres East of the Singapore Land Authority SVY 21 Datum, the boundaries run along successive lines of co-ordinates approximately as follows:

*Northing**Easting*

THE SCHEDULE — *continued*

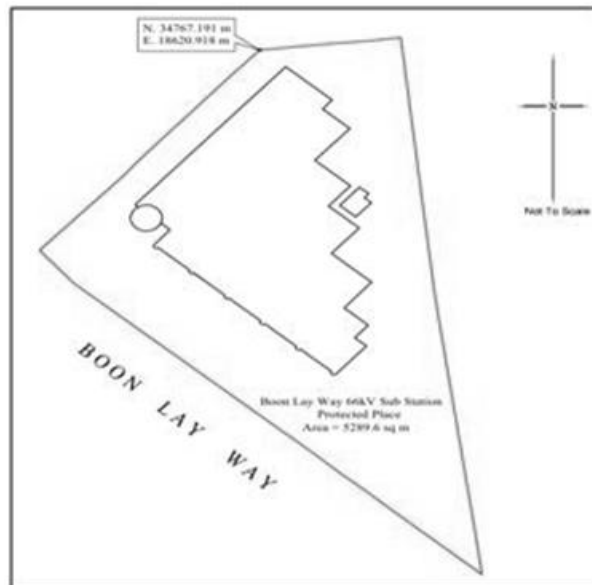
<i>First column</i>		<i>Second column</i>
The Authority		Protected Place
	34767.191	18620.918
	34768.464	18632.032
	34769.450	18642.553
	34770.145	18647.765
	34729.154	18652.102
	34709.615	18654.231
	34690.944	18656.771
	34684.829	18657.652
	34681.770	18658.063
	34672.131	18659.380
	34654.286	18661.871
	34644.080	18663.190
	34655.057	18650.747
	34663.117	18641.729
	34663.314	18641.560
	34664.293	18640.434
	34664.478	18640.234
	34667.638	18636.487
	34672.550	18631.169
	34673.037	18630.607
	34676.931	18626.181
	34677.377	18625.613
	34680.838	18621.702
	34712.461	18585.597
	34720.175	18579.096
	34738.083	18595.420
	34740.426	18597.250

THE SCHEDULE — *continued*

<i>First column</i>	<i>Second column</i>	
The Authority	Protected Place	
	34742.780	18599.251
	34760.438	18614.810

to the point of commencement.

The boundaries of “Boon Lay Way 66kV Sub Station” are more particularly delineated on the Survey Plan set out below.



<i>First column</i>	<i>Second column</i>
The Authority	Protected Place
Managing Director, SP Powergrid Ltd	(3) Gul Channel 66kV Sub Station.

All that area comprised in part of Lot 778L - MK07, along Gul Road occupied by “Gul Channel 66kV Sub Station” containing an area of about 5001.3 square metres and bounded approximately as follows:

THE SCHEDULE — *continued*

<i>First column</i>	<i>Second column</i>
The Authority	Protected Place

Commencing at the corner of the aforesaid “Gul Channel 66kV Sub Station” which point is 32154.761 metres North and 9326.705 metres East of the Singapore Land Authority SVY 21 Datum, the boundaries run along successive lines of co-ordinates approximately as follows:

<i>Northing</i>	<i>Easting</i>
32154.761	9326.705
32154.781	9326.912
32161.468	9380.918
32141.572	9383.463
32129.464	9385.070
32110.654	9387.503
32092.589	9389.900
32082.922	9391.124
32073.485	9392.311
32071.085	9392.371
32070.968	9392.372
32064.147	9337.980
32078.026	9336.330
32084.132	9335.573
32110.790	9332.227
32133.633	9329.402
32147.047	9327.739
32153.150	9326.964
32154.583	9326.734

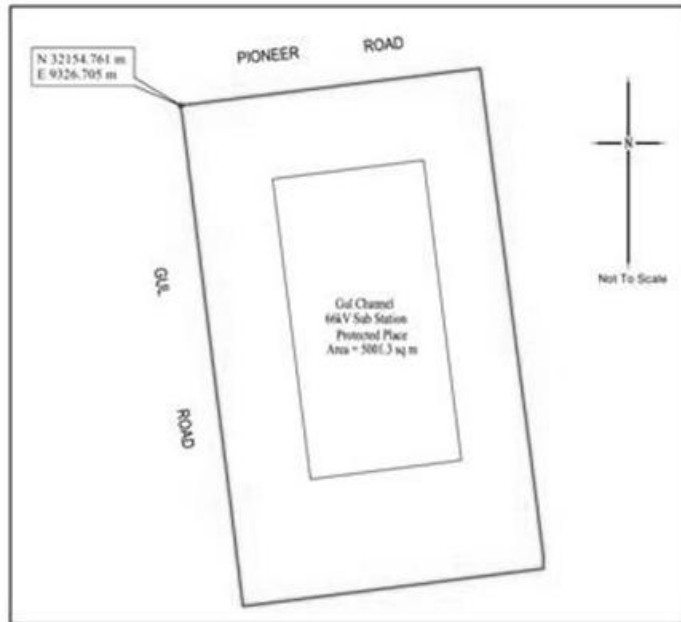
to the point of commencement.

THE SCHEDULE — *continued**First column**Second column*

The Authority

Protected Place

The boundaries of “Gul Channel 66kV Sub Station” are more particularly delineated on the Survey Plan set out below.

*First column**Second column*

The Authority

Protected Place

Managing Director,  
SP Powergrid Ltd

(4) International Road 66kV Sub Station.

All that area comprised in part of Lot 824C - MK06, along Kian Teck Avenue occupied by “International Road 66kV Sub Station” containing an area of about 2875.2 square metres and bounded approximately as follows:

Commencing at the corner of the aforesaid “International Road 66kV Sub Station” which point is 34520.019 metres North and 12448.725 metres East of the Singapore Land Authority SVY 21

---



---

 THE SCHEDULE — *continued*

<i>First column</i>	<i>Second column</i>
The Authority	Protected Place

Datum, the boundaries run along successive lines of co-ordinates approximately as follows:

<i>Northing</i>	<i>Easting</i>
34520.019	12448.725
34507.812	12448.378
34506.942	12448.080
34501.980	12448.048
34501.112	12449.282
34481.987	12449.020
34481.120	12447.861
34476.196	12447.823
34472.704	12448.070
34472.842	12509.352
34519.963	12509.473
34520.170	12452.378

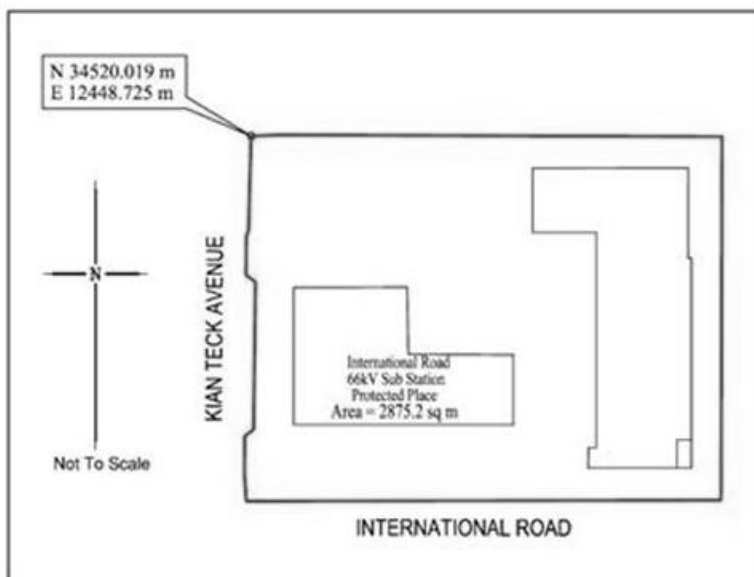
to the point of commencement.

The boundaries of “International Road 66kV Sub Station” are more particularly delineated on the Survey Plan set out below.



THE SCHEDULE — *continued*

<i>First column</i>	<i>Second column</i>
The Authority	Protected Place



<i>First column</i>	<i>Second column</i>
The Authority	Protected Place
Managing Director, SP Powergrid Ltd	(5) Jurong Harbour 66kV Sub Station.

All that area comprised in part of Lot 482N - MK06, along Jalan Buroh occupied by “Jurong Harbour 66kV Sub Station” containing an area of about 3033.1 square metres and bounded approximately as follows:

Commencing at the corner of the aforesaid “Jurong Harbour 66kV Sub Station” which point is 32149.397 metres North and 9561.610 metres East of the Singapore Land Authority SVY 21 Datum, the boundaries run along successive lines of co-ordinates approximately as follows:

*Northing*

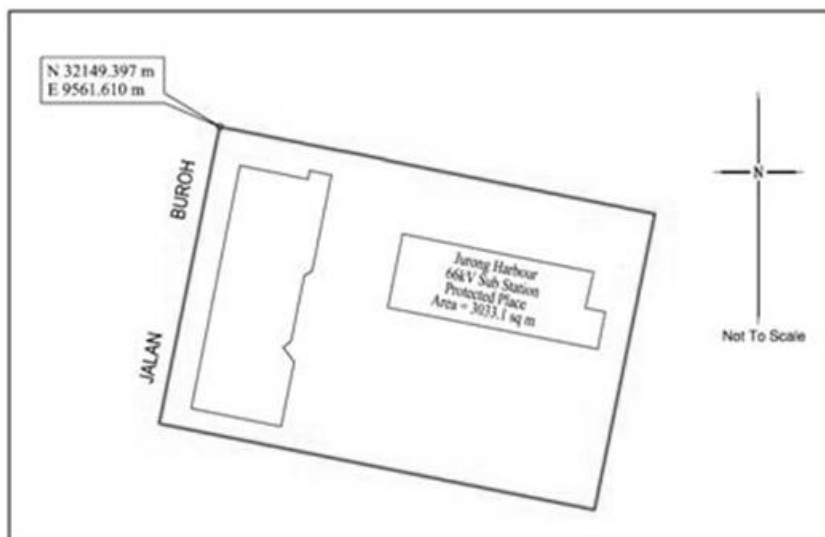
*Easting*

THE SCHEDULE — *continued*

<i>First column</i>	<i>Second column</i>
The Authority	Protected Place
	32149.397 9561.610
	32147.313 9561.133
	32132.063 9558.066
	32104.825 9552.491
	32091.847 9617.963
	32136.321 9627.045
	32144.370 9586.643
	32144.528 9586.368
	32145.739 9580.289
	32145.692 9580.166

to the point of commencement.

The boundaries of “Jurong Harbour 66kV Sub Station” are more particularly delineated on the Survey Plan set out below.



THE SCHEDULE — *continued*

<i>First column</i>	<i>Second column</i>
The Authority	Protected Place
Managing Director, SP Powergrid Ltd	(6) New Mobil 66kV Sub Station.

All that area comprised in part of Lot 1292N - MK6, along Pioneer Road occupied by “New Mobil 66kV Sub Station” containing an area of about 1774.3 square metres and bounded approximately as follows:

Commencing at the corner of the aforesaid “New Mobil 66kV Sub Station” which point is 32669.787 metres North and 11469.168 metres East of the Singapore Land Authority SVY 21 Datum, the boundaries run along successive lines of co-ordinates approximately as follows:


<i>Northing</i>	<i>Easting</i>
32669.787	11469.168
32670.143	11469.625
32670.171	11469.660
32673.391	11477.185
32673.346	11477.394
32678.646	11487.078
32678.341	11487.189
32674.206	11488.899
32673.194	11489.094
32672.360	11489.023
32671.373	11525.460
32643.395	11525.125
32640.804	11525.055
32640.816	11511.782
32640.794	11495.624
32640.869	11476.025
32640.840	11470.250

THE SCHEDULE — *continued*

<i>First column</i>	<i>Second column</i>
The Authority	Protected Place
32654.045	11469.709
32669.136	11469.190

to the point of commencement.

The boundaries of “New Mobil 66kV Sub Station” are more particularly delineated on the Survey Plan set out below.



<i>First column</i>	<i>Second column</i>
The Authority	Protected Place
Managing Director, SP Powergrid Ltd	(7) Northern Tuas 66kV Sub Station.

All that area comprised in part of Lot 2228N - MK07, along Tuas Avenue 11 occupied by “Northern Tuas 66kV Sub Station” containing an area of about 4319.8 square metres and bounded approximately as follows:

THE SCHEDULE — *continued**First column**Second column*

The Authority

Protected Place

Commencing at the corner of the aforesaid “Northern Tuas 66kV Sub Station” which point is 34256.911 metres North and 6558.600 metres East of the Singapore Land Authority SVY 21 Datum, the boundaries run along successive lines of co-ordinates approximately as follows:

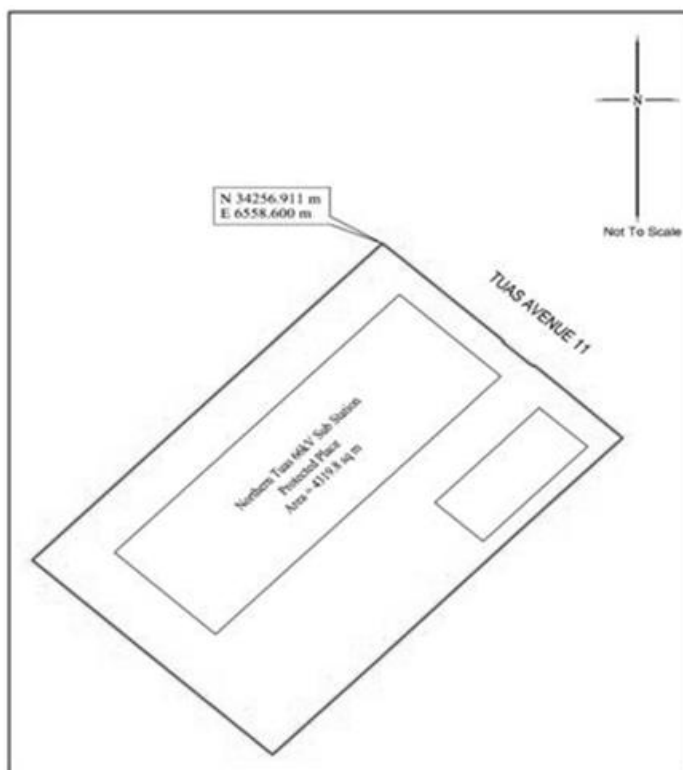
<i>Northing</i>	<i>Easting</i>
34256.911	6558.600
34255.762	6559.836
34252.614	6563.216
34238.689	6577.989
34238.499	6577.810
34233.958	6582.645
34234.169	6582.845
34230.008	6587.223
34220.553	6597.043
34205.742	6582.967
34178.621	6557.501
34161.345	6541.003
34175.979	6525.494
34197.686	6502.547
34215.665	6519.526
34247.716	6549.885

to the point of commencement.

The boundaries of “Northern Tuas 66kV Sub Station” are more particularly delineated on the Survey Plan set out below.

THE SCHEDULE — *continued*

<i>First column</i>	<i>Second column</i>
The Authority	Protected Place



<i>First column</i>	<i>Second column</i>
The Authority	Protected Place
Managing Director, SP Powergrid Ltd	(8) Pulau Ayer Merbau I 66kV Sub Station.

All that area comprised in part of Lot 408X - MK34, along Ayer Merbau Road occupied by “Pulau Ayer Merbau I 66kV Sub Station” containing an area of about 5472.8 square metres and bounded approximately as follows:

Commencing at the corner of the aforesaid “Pulau Ayer Merbau I 66kV Sub Station” which point is 28559.137 metres North and 14594.138 metres East

THE SCHEDULE — *continued*

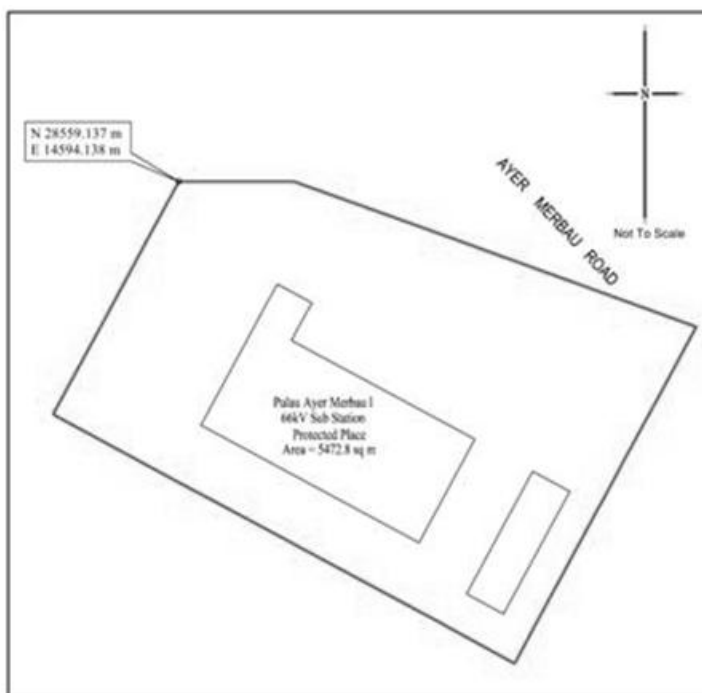
<i>First column</i>	<i>Second column</i>
The Authority	Protected Place
of the Singapore Land Authority SVY 21 Datum, the boundaries run along successive lines of co-ordinates approximately as follows:	
<i>Northing</i>	<i>Easting</i>
28559.137	14594.138
28558.936	14594.030
28547.388	14587.797
28535.804	14581.583
28518.414	14572.173
28518.232	14572.188
28507.159	14592.650
28499.145	14607.634
28491.626	14621.617
28484.186	14635.406
28484.154	14635.477
28481.601	14640.250
28481.523	14640.382
28474.629	14652.910
28474.652	14653.057
28481.438	14656.665
28501.824	14667.635
28503.409	14668.547
28511.672	14672.925
28523.505	14679.370
28533.467	14684.721
28533.661	14684.825
28533.738	14684.614

THE SCHEDULE — *continued*

<i>First column</i>	<i>Second column</i>
The Authority	Protected Place
	28535.784                      14678.951
	28550.919                      14637.287
	28559.136                      14614.316

to the point of commencement.

The boundaries of “Pulau Ayer Merbau I 66kV Sub Station” are more particularly delineated on the Survey Plan set out below.



<i>First column</i>	<i>Second column</i>
The Authority	Protected Place
Managing Director, SP Powergrid Ltd	(9) Pulau Ayer Merbau II 66kV Sub Station.



THE SCHEDULE — *continued*

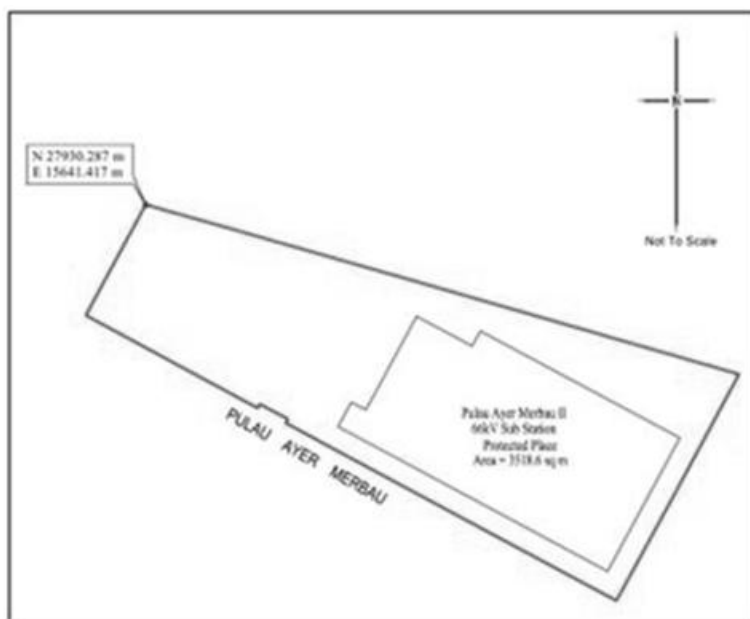
<i>First column</i>	<i>Second column</i>																																				
The Authority	Protected Place																																				
	All that area comprised in part of Lot 669W - MK34, within the Petrochemical Corporation of Singapore (PCS) premises occupied by “Pulau Ayer Merbau II 66kV Sub Station” containing an area of about 3518.6 square metres and bounded approximately as follows:																																				
	Commencing at the corner of the aforesaid “Pulau Ayer Merbau II 66kV Sub Station” which point is 27930.287 metres North and 15641.417 metres East of the Singapore Land Authority SVY 21 Datum, the boundaries run along successive lines of co-ordinates approximately as follows:																																				
	<table border="0" style="margin-left: auto; margin-right: auto;"> <thead> <tr> <th style="text-align: left;"><i>Northing</i></th> <th style="text-align: left;"><i>Easting</i></th> </tr> </thead> <tbody> <tr><td>27930.287</td><td>15641.417</td></tr> <tr><td>27910.930</td><td>15630.988</td></tr> <tr><td>27901.617</td><td>15648.182</td></tr> <tr><td>27894.737</td><td>15660.890</td></tr> <tr><td>27895.409</td><td>15661.247</td></tr> <tr><td>27892.831</td><td>15666.167</td></tr> <tr><td>27892.069</td><td>15665.764</td></tr> <tr><td>27891.926</td><td>15666.028</td></tr> <tr><td>27891.968</td><td>15666.062</td></tr> <tr><td>27889.024</td><td>15671.477</td></tr> <tr><td>27888.984</td><td>15671.546</td></tr> <tr><td>27879.641</td><td>15688.835</td></tr> <tr><td>27871.037</td><td>15704.767</td></tr> <tr><td>27861.062</td><td>15723.345</td></tr> <tr><td>27879.571</td><td>15733.379</td></tr> <tr><td>27900.657</td><td>15744.685</td></tr> <tr><td>27907.288</td><td>15721.685</td></tr> </tbody> </table>	<i>Northing</i>	<i>Easting</i>	27930.287	15641.417	27910.930	15630.988	27901.617	15648.182	27894.737	15660.890	27895.409	15661.247	27892.831	15666.167	27892.069	15665.764	27891.926	15666.028	27891.968	15666.062	27889.024	15671.477	27888.984	15671.546	27879.641	15688.835	27871.037	15704.767	27861.062	15723.345	27879.571	15733.379	27900.657	15744.685	27907.288	15721.685
<i>Northing</i>	<i>Easting</i>																																				
27930.287	15641.417																																				
27910.930	15630.988																																				
27901.617	15648.182																																				
27894.737	15660.890																																				
27895.409	15661.247																																				
27892.831	15666.167																																				
27892.069	15665.764																																				
27891.926	15666.028																																				
27891.968	15666.062																																				
27889.024	15671.477																																				
27888.984	15671.546																																				
27879.641	15688.835																																				
27871.037	15704.767																																				
27861.062	15723.345																																				
27879.571	15733.379																																				
27900.657	15744.685																																				
27907.288	15721.685																																				

THE SCHEDULE — *continued*

<i>First column</i>	<i>Second column</i>
The Authority	Protected Place
	27916.518 15689.681
	27921.352 15672.715
	27925.510 15658.149

to the point of commencement.

The boundaries of “Pulau Ayer Merbau II 66kV Sub Station” are more particularly delineated on the Survey Plan set out below.



<i>First column</i>	<i>Second column</i>
The Authority	Protected Place
Managing Director, SP Powergrid Ltd	(10) Pulau Merlimau New 66kV Sub Station.

All that area comprised in part of Lot 2356N - MK34, within the Singapore Refining Company (SRC) premises occupied by “Pulau Merlimau New 66kV Sub Station” containing an area of about

THE SCHEDULE — *continued*

<i>First column</i>	<i>Second column</i>																																										
The Authority	Protected Place																																										
	3326.9 square metres and bounded approximately as follows:																																										
	Commencing at the corner of the aforesaid “Pulau Merlimau New 66kV Sub Station” which point is 30069.999 metres North and 13814.700 metres East of the Singapore Land Authority SVY 21 Datum, the boundaries run along successive lines of co-ordinates approximately as follows:																																										
	<table border="0" style="margin-left: auto; margin-right: auto;"> <thead> <tr> <th style="text-align: left;"><i>Northing</i></th> <th style="text-align: left;"><i>Easting</i></th> </tr> </thead> <tbody> <tr><td>30069.999</td><td>13814.700</td></tr> <tr><td>30066.839</td><td>13826.359</td></tr> <tr><td>30064.420</td><td>13835.424</td></tr> <tr><td>30061.367</td><td>13846.522</td></tr> <tr><td>30058.964</td><td>13855.307</td></tr> <tr><td>30056.592</td><td>13864.784</td></tr> <tr><td>30055.838</td><td>13868.126</td></tr> <tr><td>30055.824</td><td>13868.185</td></tr> <tr><td>30055.877</td><td>13868.196</td></tr> <tr><td>30055.908</td><td>13868.211</td></tr> <tr><td>30055.866</td><td>13868.393</td></tr> <tr><td>30054.358</td><td>13873.785</td></tr> <tr><td>30054.298</td><td>13873.969</td></tr> <tr><td>30054.206</td><td>13873.935</td></tr> <tr><td>30054.017</td><td>13874.395</td></tr> <tr><td>30043.281</td><td>13871.510</td></tr> <tr><td>30019.867</td><td>13865.251</td></tr> <tr><td>30005.466</td><td>13861.360</td></tr> <tr><td>30002.480</td><td>13860.475</td></tr> <tr><td>30002.320</td><td>13860.424</td></tr> </tbody> </table>	<i>Northing</i>	<i>Easting</i>	30069.999	13814.700	30066.839	13826.359	30064.420	13835.424	30061.367	13846.522	30058.964	13855.307	30056.592	13864.784	30055.838	13868.126	30055.824	13868.185	30055.877	13868.196	30055.908	13868.211	30055.866	13868.393	30054.358	13873.785	30054.298	13873.969	30054.206	13873.935	30054.017	13874.395	30043.281	13871.510	30019.867	13865.251	30005.466	13861.360	30002.480	13860.475	30002.320	13860.424
<i>Northing</i>	<i>Easting</i>																																										
30069.999	13814.700																																										
30066.839	13826.359																																										
30064.420	13835.424																																										
30061.367	13846.522																																										
30058.964	13855.307																																										
30056.592	13864.784																																										
30055.838	13868.126																																										
30055.824	13868.185																																										
30055.877	13868.196																																										
30055.908	13868.211																																										
30055.866	13868.393																																										
30054.358	13873.785																																										
30054.298	13873.969																																										
30054.206	13873.935																																										
30054.017	13874.395																																										
30043.281	13871.510																																										
30019.867	13865.251																																										
30005.466	13861.360																																										
30002.480	13860.475																																										
30002.320	13860.424																																										

THE SCHEDULE — *continued*

<i>First column</i>	<i>Second column</i>	
The Authority	Protected Place	
	30002.262	13860.407
	30003.178	13856.647
	30003.588	13853.263
	30008.315	13835.961
	30011.505	13824.360
	30015.433	13809.851
	30017.771	13801.331
	30018.339	13801.215
	30029.998	13804.233
	30041.614	13807.255
	30056.020	13811.030

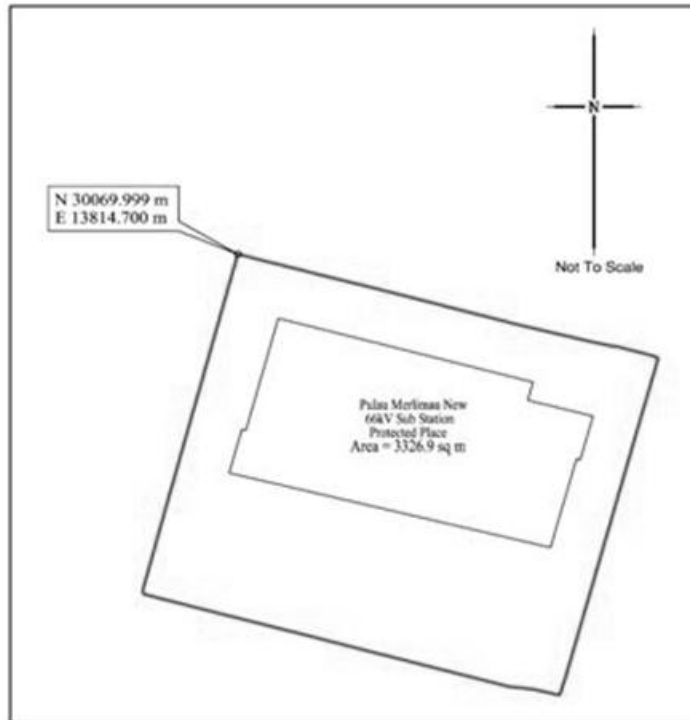
to the point of commencement.

The boundaries of “Pulau Merlimau New 66kV Sub Station” are more particularly delineated on the Survey Plan set out below.

THE SCHEDULE — *continued**First column**Second column*

The Authority

Protected Place

*First column**Second column*

The Authority

Protected Place

Managing Director,  
SP Powergrid Ltd

(11) Pulau Sakra 66kV Sub Station.

All that area comprised in part of Lot 0856N - MK34, along Sakra Road occupied by "Pulau Sakra 66kV Sub Station" containing an area of about 3912.9 square metres and bounded approximately as follows:

Commencing at the corner of the aforesaid "Pulau Sakra 66kV Sub Station" which point is 27368.338 metres North and 13500.356 metres East of the Singapore Land Authority SVY 21 Datum, the

THE SCHEDULE — *continued*

<i>First column</i>	<i>Second column</i>																														
The Authority	Protected Place																														
	boundaries run along successive lines of co-ordinates approximately as follows:																														
	<table border="0" style="margin-left: 40px;"> <thead> <tr> <th style="text-align: left;"><i>Northing</i></th> <th style="text-align: left;"><i>Easting</i></th> </tr> </thead> <tbody> <tr><td>27368.338</td><td>13500.356</td></tr> <tr><td>27341.119</td><td>13541.153</td></tr> <tr><td>27340.331</td><td>13542.363</td></tr> <tr><td>27337.293</td><td>13546.785</td></tr> <tr><td>27316.675</td><td>13525.472</td></tr> <tr><td>27283.145</td><td>13490.648</td></tr> <tr><td>27303.134</td><td>13471.470</td></tr> <tr><td>27320.555</td><td>13454.752</td></tr> <tr><td>27322.321</td><td>13453.111</td></tr> <tr><td>27324.720</td><td>13455.542</td></tr> <tr><td>27324.153</td><td>13456.076</td></tr> <tr><td>27328.477</td><td>13460.553</td></tr> <tr><td>27332.218</td><td>13464.383</td></tr> <tr><td>27332.792</td><td>13463.849</td></tr> </tbody> </table>	<i>Northing</i>	<i>Easting</i>	27368.338	13500.356	27341.119	13541.153	27340.331	13542.363	27337.293	13546.785	27316.675	13525.472	27283.145	13490.648	27303.134	13471.470	27320.555	13454.752	27322.321	13453.111	27324.720	13455.542	27324.153	13456.076	27328.477	13460.553	27332.218	13464.383	27332.792	13463.849
<i>Northing</i>	<i>Easting</i>																														
27368.338	13500.356																														
27341.119	13541.153																														
27340.331	13542.363																														
27337.293	13546.785																														
27316.675	13525.472																														
27283.145	13490.648																														
27303.134	13471.470																														
27320.555	13454.752																														
27322.321	13453.111																														
27324.720	13455.542																														
27324.153	13456.076																														
27328.477	13460.553																														
27332.218	13464.383																														
27332.792	13463.849																														

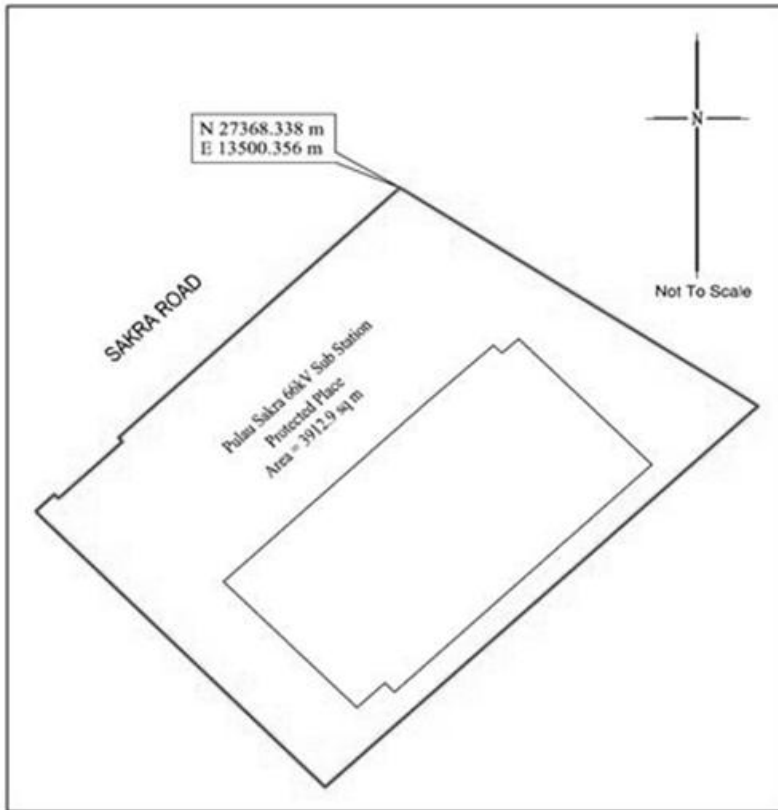
to the point of commencement.

The boundaries of “Pulau Sakra 66kV Sub Station” are more particularly delineated on the Survey Plan set out below.

THE SCHEDULE — *continued**First column**Second column*

The Authority

Protected Place

*First column**Second column*

The Authority

Protected Place

Managing Director,  
SP Powergrid Ltd

(12) Pulau Seraya I 66kV Sub Station.

All that area comprised in part of Lot 00715P - MK34, within the Pulau Seraya Power Station premises occupied by "Pulau Seraya I 66kV Sub Station" containing an area of about 4237.5 square metres and bounded approximately as follows:

Commencing at the corner of the aforesaid "Pulau Seraya I 66kV Sub Station" which point is 29418.667

THE SCHEDULE — *continued*

<i>First column</i>	<i>Second column</i>																																																
The Authority	Protected Place																																																
	metres North and 16191.749 metres East of the Singapore Land Authority SVY 21 Datum, the boundaries run along successive lines of co-ordinates approximately as follows:																																																
	<table border="1"> <thead> <tr> <th><i>Northing</i></th> <th><i>Easting</i></th> </tr> </thead> <tbody> <tr><td>29418.667</td><td>16191.749</td></tr> <tr><td>29397.695</td><td>16213.404</td></tr> <tr><td>29396.556</td><td>16212.306</td></tr> <tr><td>29395.498</td><td>16213.403</td></tr> <tr><td>29367.700</td><td>16242.175</td></tr> <tr><td>29366.820</td><td>16243.064</td></tr> <tr><td>29356.586</td><td>16253.682</td></tr> <tr><td>29348.835</td><td>16246.180</td></tr> <tr><td>29345.173</td><td>16249.977</td></tr> <tr><td>29324.012</td><td>16229.562</td></tr> <tr><td>29326.648</td><td>16226.735</td></tr> <tr><td>29325.598</td><td>16225.748</td></tr> <tr><td>29331.155</td><td>16220.002</td></tr> <tr><td>29332.198</td><td>16221.037</td></tr> <tr><td>29335.884</td><td>16217.263</td></tr> <tr><td>29336.659</td><td>16216.461</td></tr> <tr><td>29329.608</td><td>16209.648</td></tr> <tr><td>29343.706</td><td>16195.061</td></tr> <tr><td>29345.027</td><td>16196.316</td></tr> <tr><td>29345.857</td><td>16195.443</td></tr> <tr><td>29347.725</td><td>16193.477</td></tr> <tr><td>29353.095</td><td>16198.718</td></tr> <tr><td>29355.874</td><td>16195.851</td></tr> </tbody> </table>	<i>Northing</i>	<i>Easting</i>	29418.667	16191.749	29397.695	16213.404	29396.556	16212.306	29395.498	16213.403	29367.700	16242.175	29366.820	16243.064	29356.586	16253.682	29348.835	16246.180	29345.173	16249.977	29324.012	16229.562	29326.648	16226.735	29325.598	16225.748	29331.155	16220.002	29332.198	16221.037	29335.884	16217.263	29336.659	16216.461	29329.608	16209.648	29343.706	16195.061	29345.027	16196.316	29345.857	16195.443	29347.725	16193.477	29353.095	16198.718	29355.874	16195.851
<i>Northing</i>	<i>Easting</i>																																																
29418.667	16191.749																																																
29397.695	16213.404																																																
29396.556	16212.306																																																
29395.498	16213.403																																																
29367.700	16242.175																																																
29366.820	16243.064																																																
29356.586	16253.682																																																
29348.835	16246.180																																																
29345.173	16249.977																																																
29324.012	16229.562																																																
29326.648	16226.735																																																
29325.598	16225.748																																																
29331.155	16220.002																																																
29332.198	16221.037																																																
29335.884	16217.263																																																
29336.659	16216.461																																																
29329.608	16209.648																																																
29343.706	16195.061																																																
29345.027	16196.316																																																
29345.857	16195.443																																																
29347.725	16193.477																																																
29353.095	16198.718																																																
29355.874	16195.851																																																



THE SCHEDULE — *continued*

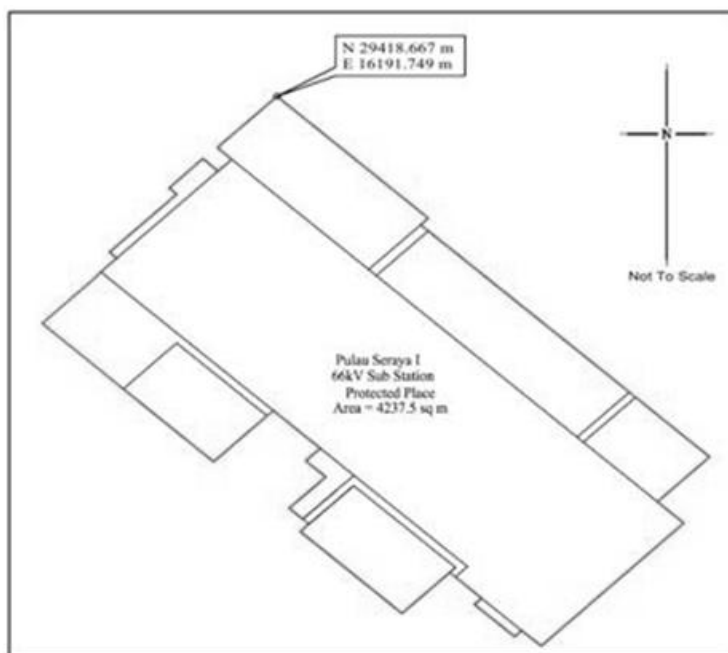
<i>First column</i>	<i>Second column</i>
The Authority	Protected Place
29358.044	16197.949
29359.746	16196.188
29364.564	16191.201
29363.648	16190.316
29355.727	16182.664
29368.273	16169.734
29379.555	16158.139
29387.358	16165.662
29388.418	16166.518
29390.797	16168.811
29391.821	16167.730
29401.838	16177.402
29402.892	16176.294
29407.943	16181.122
29405.801	16183.257
29407.820	16185.266
29409.841	16183.200

to the point of commencement.

The boundaries of “Pulau Seraya I 66kV Sub Station” are more particularly delineated on the Survey Plan set out below.

THE SCHEDULE — *continued*

<i>First column</i>	<i>Second column</i>
The Authority	Protected Place



<i>First column</i>	<i>Second column</i>
The Authority	Protected Place

Managing Director,  
SP Powergrid Ltd

(13) Pulau Seraya II 66kV Sub Station.

All that area comprised in part of Lot 0365K - MK34, within the Pulau Seraya Power Station premises occupied by "Pulau Seraya II 66kV Sub Station" containing an area of about 6508.0 square metres and bounded approximately as follows:

Commencing at the corner of the aforesaid "Pulau Seraya II 66kV Sub Station" which point is 29006.277 metres North and 16052.636 metres East of the Singapore Land Authority SVY 21 Datum, the boundaries run along successive lines of co-ordinates approximately as follows:

---



---

 THE SCHEDULE — *continued*

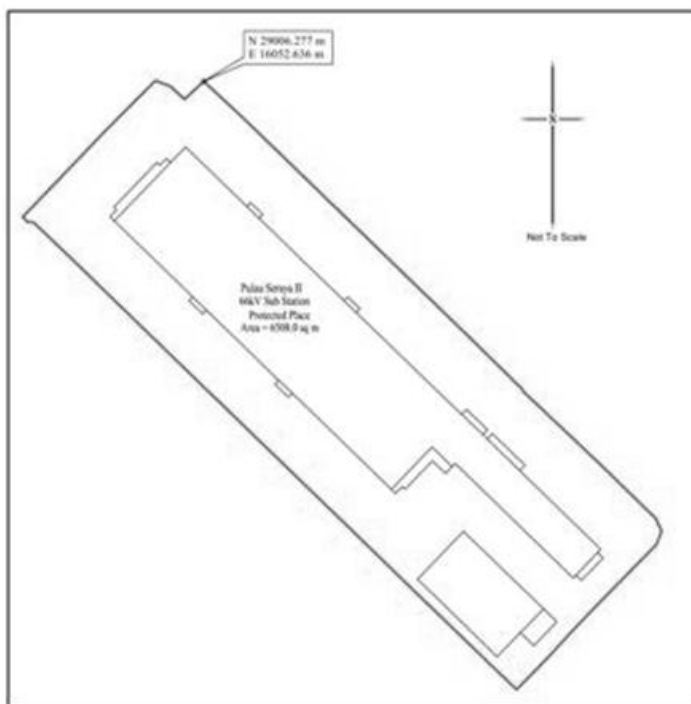
<i>First column</i>	<i>Second column</i>	
The Authority	Protected Place	
	<i>Northing</i>	<i>Easting</i>
	29006.277	16052.636
	29002.525	16048.583
	29005.247	16045.660
	29006.405	16042.500
	28995.771	16031.904
	28978.000	16014.808
	28976.895	16015.858
	28976.989	16016.934
	28973.140	16020.983
	28968.693	16025.617
	28952.913	16041.892
	28925.815	16069.969
	28913.317	16082.914
	28901.081	16095.525
	28892.176	16104.792
	28879.496	16117.970
	28886.395	16124.769
	28890.980	16128.922
	28896.477	16134.170
	28909.785	16147.265
	28912.477	16148.262
	28915.112	16147.149
	28925.553	16136.418
	28937.916	16123.340
	28941.586	16119.394
	28942.167	16119.146

THE SCHEDULE — *continued*

<i>First column</i>	<i>Second column</i>
The Authority	Protected Place
28952.436	16108.654
28967.227	16093.346
28981.591	16078.469
28994.062	16065.579
29000.304	16059.116
29000.659	16058.636

to the point of commencement.

The boundaries of “Pulau Seraya II 66kV Sub Station” are more particularly delineated on the Survey Plan set out below.



---



---

 THE SCHEDULE — *continued*

<i>First column</i>	<i>Second column</i>
The Authority	Protected Place
Managing Director, SP Powergrid Ltd	(14) Pioneer Crescent 66kV Sub Station.

All that area comprised in part of Lot 4436W - MK06, along Pioneer Crescent occupied by “Pioneer Crescent 66kV Sub Station” containing an area of about 3529.9 square metres and bounded approximately as follows:

Commencing at the corner of the aforesaid “Pioneer Crescent 66kV Sub Station” which point is 32621.396 metres North and 12437.074 metres East of the Singapore Land Authority SVY 21 Datum, the boundaries run along successive lines of co-ordinates approximately as follows:

<i>Northing</i>	<i>Easting</i>
32621.396	12437.074
32635.111	12463.602
32634.316	12464.024
32638.629	12472.329
32639.425	12471.906
32642.428	12477.763
32572.394	12507.834
32552.901	12462.638

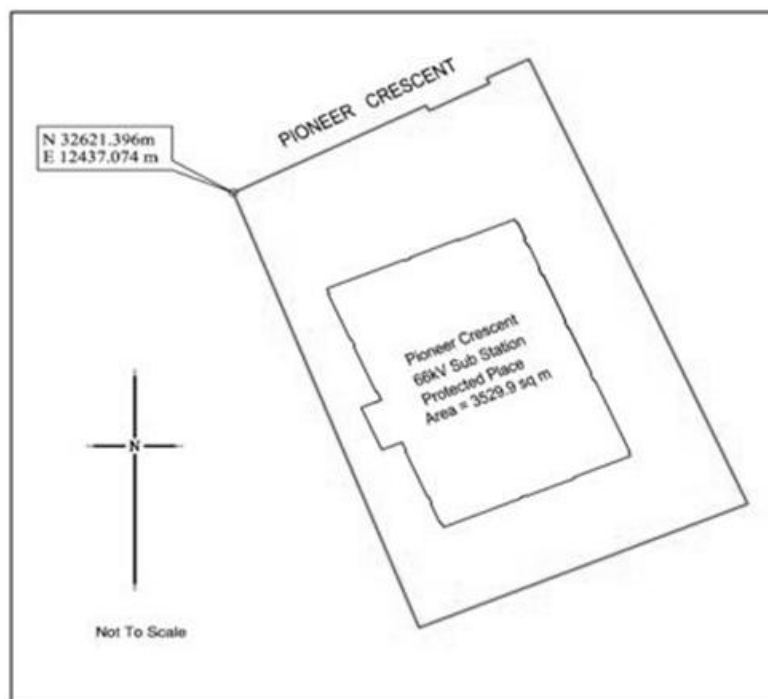
to the point of commencement.

The boundaries of “Pioneer Crescent 66kV Sub Station” are more particularly delineated on the Survey Plan set out below.

THE SCHEDULE — *continued**First column**Second column*

The Authority

Protected Place

*First column**Second column*

The Authority

Protected Place

Managing Director,  
SP Powergrid Ltd

(15) Pioneer Road 66kV Sub Station.

All that area comprised in part of Lot 01347X - MK07, along Pioneer Road occupied by "Pioneer Road 66kV Sub Station" containing an area of about 6260.2 square metres and bounded approximately as follows:

Commencing at the corner of the aforesaid "Pioneer Road 66kV Sub Station" which point is 33133.663 metres North and 8286.644 metres East of the Singapore Land Authority SVY 21 Datum, the

---



---

 THE SCHEDULE — *continued*
*First column**Second column*

The Authority

Protected Place

boundaries run along successive lines of co-ordinates approximately as follows:

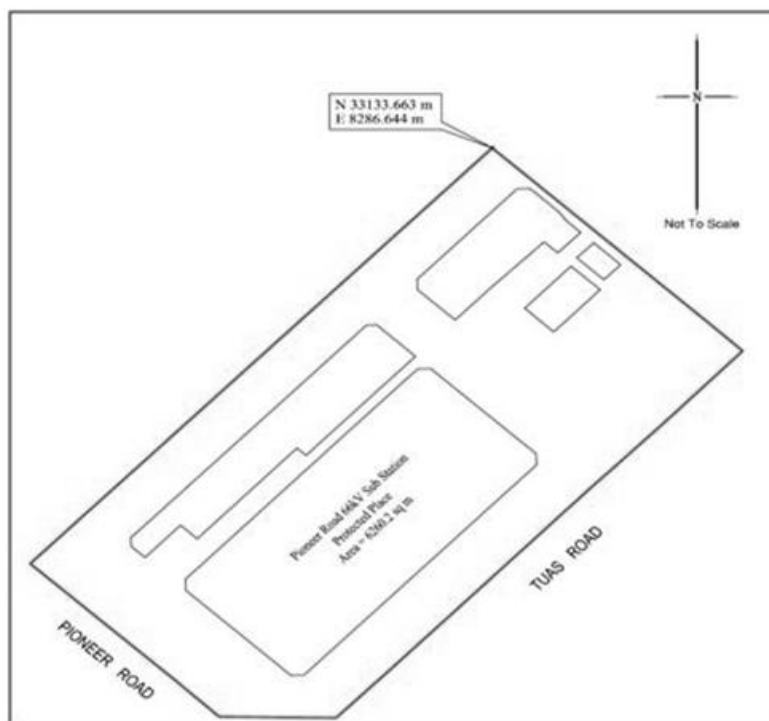
<i>Northing</i>	<i>Easting</i>
33133.663	8286.644
33100.341	8321.852
33094.346	8328.068
33080.710	8315.323
33072.460	8307.412
33068.038	8303.126
33045.189	8281.639
33032.221	8269.385
33023.265	8260.794
33023.491	8241.477
33030.096	8234.710
33053.134	8210.203
33069.856	8226.062

to the point of commencement.

The boundaries of “Pioneer Road 66kV Sub Station” are more particularly delineated on the Survey Plan set out below.

THE SCHEDULE — *continued*

<i>First column</i>	<i>Second column</i>
The Authority	Protected Place



<i>First column</i>	<i>Second column</i>
The Authority	Protected Place

Managing Director,  
SP Powergrid Ltd

(16) Sakra II 66kV Sub Station.

All that area comprised in part of Lot 1128N - MK34, along Sakra Road occupied by "Sakra II 66kV Sub Station" containing an area of about 2571.4 square metres and bounded approximately as follows:

Commencing at the corner of the aforesaid "Sakra II 66kV Sub Station" which point is 26941.693 metres North and 13057.391 metres East of the Singapore Land Authority SVY 21 Datum, the boundaries run



---



---

 THE SCHEDULE — *continued*

<i>First column</i>	<i>Second column</i>
The Authority	Protected Place
	along successive lines of co-ordinates approximately as follows:

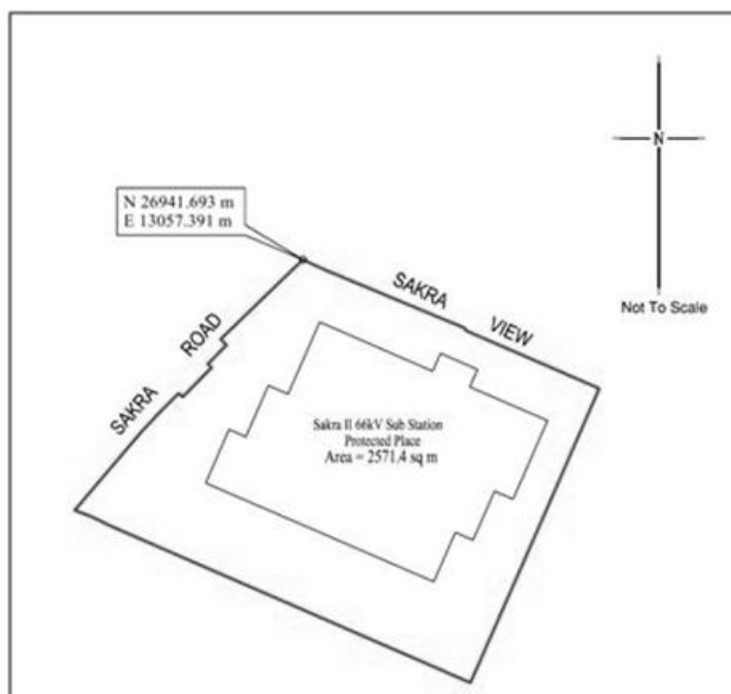
<i>Northing</i>	<i>Easting</i>
26941.693	13057.391
26940.486	13059.927
26935.872	13070.983
26931.735	13080.860
26931.384	13081.003
26922.939	13100.410
26905.325	13092.751
26880.127	13081.734
26903.000	13029.401
26904.288	13026.742
26905.202	13024.312
26916.782	13034.129
26918.564	13035.822
26918.619	13035.873
26918.654	13035.835
26918.857	13036.040
26922.048	13039.182
26922.256	13039.385
26921.696	13039.966
26925.978	13044.157
26926.504	13043.620
26926.775	13043.885
26929.275	13046.328
26930.128	13045.468

THE SCHEDULE — *continued*

<i>First column</i>	<i>Second column</i>
The Authority	Protected Place

to the point of commencement.

The boundaries of “Sakra II 66kV Sub Station” are more particularly delineated on the Survey Plan set out below.



<i>First column</i>	<i>Second column</i>
The Authority	Protected Place
Managing Director, SP Powergrid Ltd	(17) Soxal 66kV Sub Station.

All that area comprised in part of Lot 3939V - MK06, along Jalan Buroh occupied by “Soxal 66kV Sub Station” containing an area of about 302.0 square metres and bounded approximately as follows:

THE SCHEDULE — *continued**First column**Second column*

The Authority

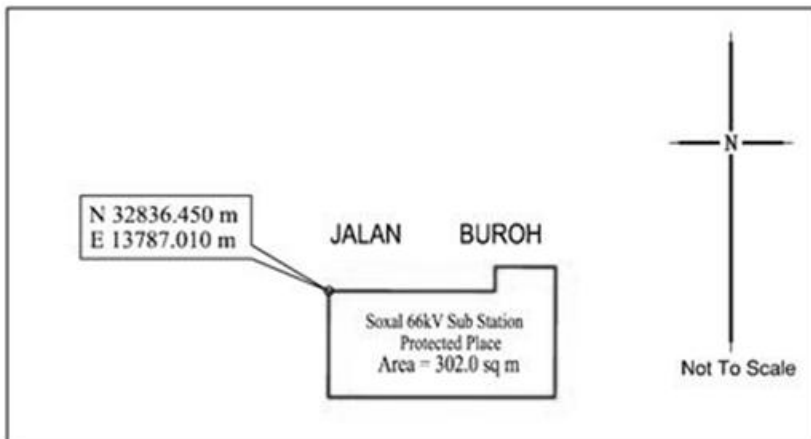
Protected Place

Commencing at the corner of the aforesaid “Soxal 66kV Sub Station” which point is 32836.450 metres North and 13787.010 metres East of the Singapore Land Authority SVY 21 Datum, the boundaries run along successive lines of co-ordinates approximately as follows:

<i>Northing</i>	<i>Easting</i>
32836.450	13787.010
32824.896	13786.991
32824.840	13811.554
32839.095	13811.609
32839.121	13805.071
32836.446	13805.037

to the point of commencement.

The boundaries of “Soxal 66kV Sub Station” are more particularly delineated on the Survey Plan set out below.



THE SCHEDULE — *continued*

<i>First column</i>	<i>Second column</i>
The Authority	Protected Place
Managing Director, SP Powergrid Ltd	(18) Tuas South Avenue 14 66kV Sub Station.

All that area comprised in part of Lot 4162K - MK07, along Tuas South Avenue 14 occupied by “Tuas South Avenue 14 66kV Sub Station” containing an area of about 4607.0 square metres and bounded approximately as follows:

Commencing at the corner of the aforesaid “Tuas South Avenue 14 66kV Sub Station” which point is 28613.264 metres North and 5388.493 metres East of the Singapore Land Authority SVY 21 Datum, the boundaries run along successive lines of co-ordinates approximately as follows:

<i>Northing</i>	<i>Easting</i>
28613.264	5388.493
28611.991	5401.078
28612.070	5401.087
28603.744	5479.460
28603.638	5479.449
28602.682	5488.363
28554.986	5483.275
28555.322	5479.963
28556.275	5480.069
28556.301	5479.755
28557.166	5471.861
28557.529	5468.811
28556.583	5468.697
28563.713	5402.238
28583.351	5386.313
28604.287	5388.372

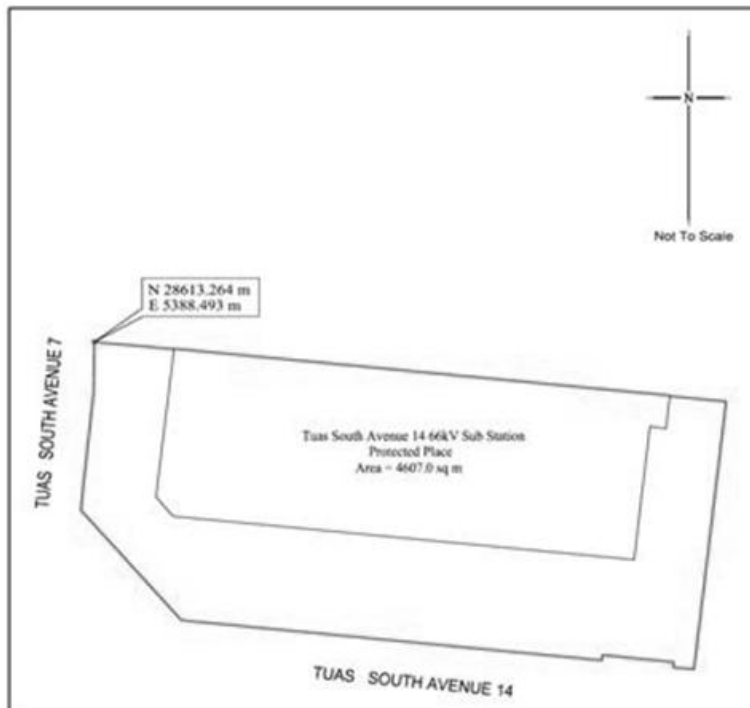
THE SCHEDULE — *continued**First column**Second column*

The Authority

Protected Place

to the point of commencement.

The boundaries of “Tuas South Avenue 14 66kV Sub Station” are more particularly delineated on the Survey Plan set out below.

*First column**Second column*

The Authority

Protected Place

Managing Director,  
SP Powergrid Ltd

(19) Tuas South Avenue 3 66kV Sub Station.

All that area comprised in part of Lot 3108A - MK07, along Tuas South Avenue 3 occupied by “Tuas South Avenue 3 66kV Sub Station” containing an area of about 3979.9 square metres and bounded approximately as follows:

THE SCHEDULE — *continued*

<i>First column</i>	<i>Second column</i>
The Authority	Protected Place

Commencing at the corner of the aforesaid “Tuas South Avenue 3 66kV Sub Station” which point is 32485.756 metres North and 4979.071 metres East of the Singapore Land Authority SVY 21 Datum, the boundaries run along successive lines of co-ordinates approximately as follows:

<i>Northing</i>	<i>Easting</i>
32485.756	4979.071
32485.709	4979.197
32467.812	5027.599
32395.732	5000.759
32413.795	4952.194
32485.629	4979.023

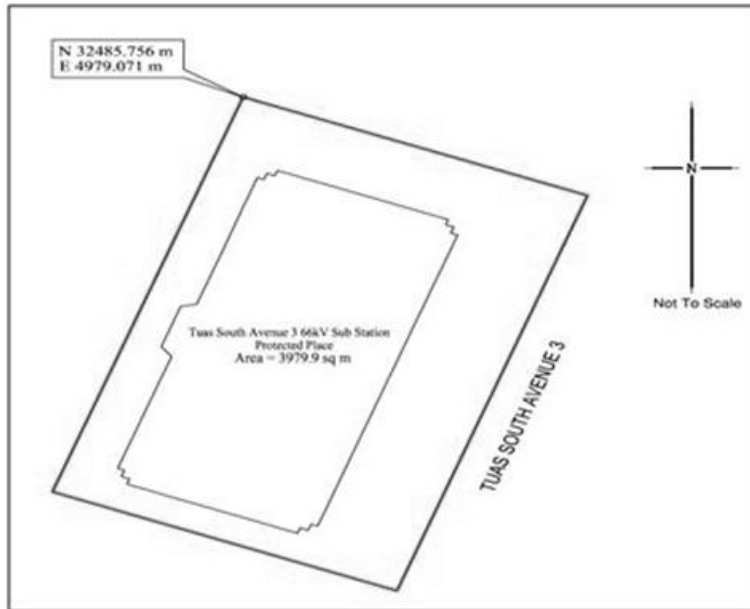
to the point of commencement.

The boundaries of “Tuas South Avenue 3 66kV Sub Station” are more particularly delineated on the Survey Plan set out below.

THE SCHEDULE — *continued**First column**Second column*

The Authority

Protected Place

*First column**Second column*

The Authority

Protected Place

Managing Director,  
SP Powergrid Ltd

(20) Tuas South Avenue 8 66kV Sub Station.

All that area comprised in part of Lot 3397K - MK07, along Tuas South Avenue 8 occupied by “Tuas South Avenue 8 66kV Sub Station” containing an area of about 3037.4 square metres and bounded approximately as follows:

Commencing at the corner of the aforesaid “Tuas South Avenue 8 66kV Sub Station” which point is 30895.354 metres North and 5704.793 metres East of the Singapore Land Authority SVY 21 Datum, the boundaries run along successive lines of co-ordinates approximately as follows:

*Northing**Easting*

THE SCHEDULE — *continued*

<i>First column</i>	<i>Second column</i>
The Authority	Protected Place
30895.354	5704.793
30890.442	5718.029
30886.174	5729.560
30881.925	5741.084
30877.644	5752.603
30869.452	5756.433
30862.740	5759.510
30849.605	5754.697
30838.018	5750.368
30837.970	5750.508
30832.963	5748.664
30827.367	5746.585
30827.065	5746.467
30827.447	5745.484
30827.513	5745.510
30833.048	5730.660
30837.505	5718.376
30843.780	5701.634
30849.035	5687.612
30863.318	5692.832
30879.501	5698.815

to the point of commencement.

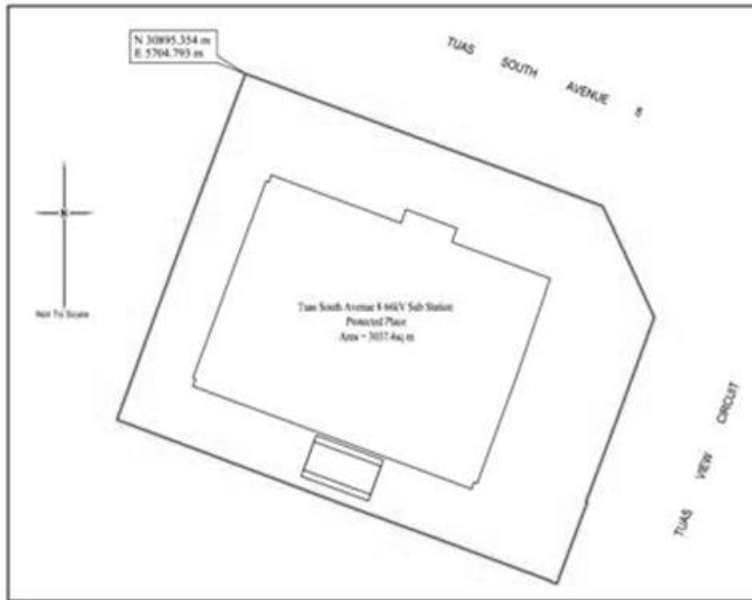
The boundaries of “Tuas South Avenue 8 66kV Sub Station” are more particularly delineated on the Survey Plan set out below.



THE SCHEDULE — *continued**First column**Second column*

The Authority

Protected Place



Made this 26th day of April 2013.

TAN TEE HOW  
*Permanent Secretary,  
 Ministry of Home Affairs,  
 Singapore.*

[MHA (PS) 12/2/02 TF 1; AG/LLRD/SL/256/2010/1 Vol. 4]