
First published in the Government *Gazette*, Electronic Edition, on 20th May 2013 at 5:00 pm.

No. S 307

PROTECTED AREAS AND PROTECTED PLACES ACT
(CHAPTER 256)

PROTECTED PLACES (NO. 6)
ORDER 2013

ARRANGEMENT OF PARAGRAPHS

Paragraph

1. Citation and commencement
 2. Premises declared to be protected places
The Schedule
-

In exercise of the powers conferred by section 5(1) of the Protected Areas and Protected Places Act, the Minister for Home Affairs hereby makes the following Order:

Citation and commencement

1. This Order may be cited as the Protected Places (No. 6) Order 2013 and shall come into operation on 20th May 2013.

Premises declared to be protected places

2. The premises described in the second column of the Schedule are hereby declared to be protected places for the purposes of the Act, and no person shall be in those premises unless he is in possession of a pass-card or permit issued by the authority specified in the first column of the Schedule or has received the permission of an authorised officer on duty at the premises to enter the premises.

THE SCHEDULE

*First column**Second column*

The Authority

Protected Place

Managing Director, SP
Powergrid Ltd

(1) Aida Street 66kV Sub Station.

All that area comprised in part of Lot 4053L - MK27, along Bedok South Road occupied by "Aida Street 66kV Sub Station" containing an area of about 3535.3 square metres and bounded approximately as follows:

Commencing at the corner of the aforesaid "Aida Street 66kV Sub Station" which point is 33796.583 metres North and 38475.301 metres East of the Singapore Land Authority SVY 21 Datum, the boundaries run along successive lines of co-ordinates approximately as follows:

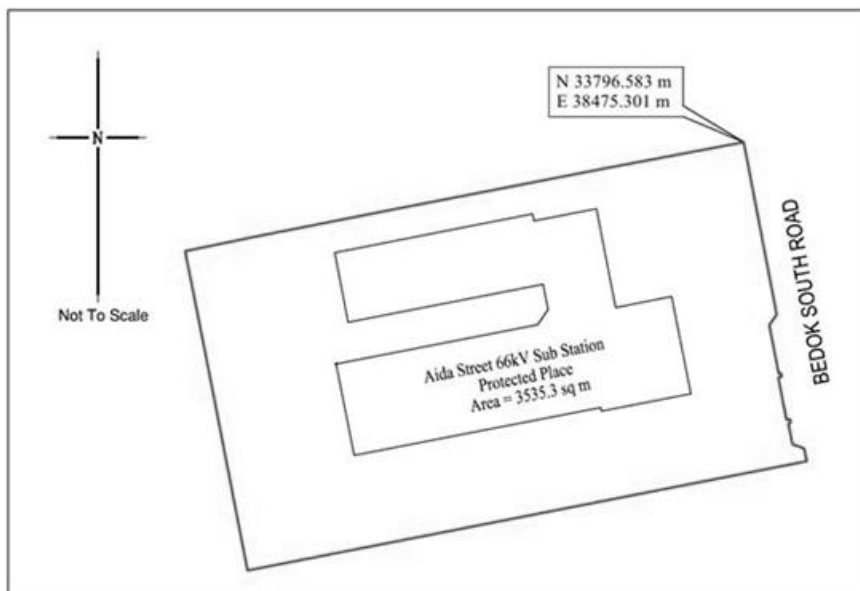
| <i>Northing</i> | <i>Easting</i> |
|-----------------|----------------|
| 33796.583 | 38475.301 |
| 33772.642 | 38479.854 |
| 33771.260 | 38478.812 |
| 33764.499 | 38480.144 |
| 33764.569 | 38480.467 |
| 33764.079 | 38480.563 |
| 33763.974 | 38480.073 |
| 33758.073 | 38481.212 |
| 33758.188 | 38481.706 |
| 33757.683 | 38481.813 |
| 33757.603 | 38481.473 |
| 33754.710 | 38482.016 |
| 33754.138 | 38483.641 |
| 33752.350 | 38484.034 |
| 33737.217 | 38406.569 |
| 33763.704 | 38401.434 |

THE SCHEDULE — *continued*

| <i>First column</i> | <i>Second column</i> | |
|---------------------|----------------------|-----------|
| The Authority | Protected Place | |
| | 33781.485 | 38397.922 |
| | 33783.491 | 38407.648 |
| | 33787.217 | 38426.477 |
| | 33793.045 | 38456.615 |

to the point of commencement.

The boundaries of “Aida Street 66kV Sub Station” are more particularly delineated on the Survey Plan set out below.



| <i>First column</i> | <i>Second column</i> |
|-------------------------------------|-------------------------------------|
| The Authority | Protected Place |
| Managing Director, SP Powergrid Ltd | (2) Aljunied Road 66kV Sub Station. |

All that area comprised in part of Lot 8130M - MK24 and Lot 6195N - MK24, along Aljunied Road occupied by “Aljunied Road 66kV Sub Station”

THE SCHEDULE — *continued*

| <i>First column</i> | <i>Second column</i> | | | | | | | | | | | | | | | | | | | | | | | | | | |
|---------------------|--|-----------------|----------------|-----------|-----------|-----------|-----------|-----------|-----------|-----------|-----------|-----------|-----------|-----------|-----------|-----------|-----------|-----------|-----------|-----------|-----------|-----------|-----------|-----------|-----------|-----------|-----------|
| The Authority | Protected Place | | | | | | | | | | | | | | | | | | | | | | | | | | |
| | containing an area of about 2466.4 square metres and bounded approximately as follows: | | | | | | | | | | | | | | | | | | | | | | | | | | |
| | Commencing at the corner of the aforesaid “Aljunied Road 66kV Sub Station” which point is 34712.675 metres North and 33097.491 metres East of the Singapore Land Authority SVY 21 Datum, the boundaries run along successive lines of co-ordinates approximately as follows: | | | | | | | | | | | | | | | | | | | | | | | | | | |
| | <table border="0" style="margin-left: auto; margin-right: auto;"> <thead> <tr> <th style="text-align: left;"><i>Northing</i></th> <th style="text-align: left;"><i>Easting</i></th> </tr> </thead> <tbody> <tr><td>34712.675</td><td>33097.491</td></tr> <tr><td>34700.304</td><td>33100.946</td></tr> <tr><td>34694.938</td><td>33102.476</td></tr> <tr><td>34672.986</td><td>33108.657</td></tr> <tr><td>34667.513</td><td>33110.283</td></tr> <tr><td>34631.630</td><td>33122.888</td></tr> <tr><td>34622.611</td><td>33116.874</td></tr> <tr><td>34640.382</td><td>33092.119</td></tr> <tr><td>34640.329</td><td>33092.081</td></tr> <tr><td>34648.383</td><td>33081.259</td></tr> <tr><td>34664.319</td><td>33060.167</td></tr> <tr><td>34684.174</td><td>33075.453</td></tr> </tbody> </table> | <i>Northing</i> | <i>Easting</i> | 34712.675 | 33097.491 | 34700.304 | 33100.946 | 34694.938 | 33102.476 | 34672.986 | 33108.657 | 34667.513 | 33110.283 | 34631.630 | 33122.888 | 34622.611 | 33116.874 | 34640.382 | 33092.119 | 34640.329 | 33092.081 | 34648.383 | 33081.259 | 34664.319 | 33060.167 | 34684.174 | 33075.453 |
| <i>Northing</i> | <i>Easting</i> | | | | | | | | | | | | | | | | | | | | | | | | | | |
| 34712.675 | 33097.491 | | | | | | | | | | | | | | | | | | | | | | | | | | |
| 34700.304 | 33100.946 | | | | | | | | | | | | | | | | | | | | | | | | | | |
| 34694.938 | 33102.476 | | | | | | | | | | | | | | | | | | | | | | | | | | |
| 34672.986 | 33108.657 | | | | | | | | | | | | | | | | | | | | | | | | | | |
| 34667.513 | 33110.283 | | | | | | | | | | | | | | | | | | | | | | | | | | |
| 34631.630 | 33122.888 | | | | | | | | | | | | | | | | | | | | | | | | | | |
| 34622.611 | 33116.874 | | | | | | | | | | | | | | | | | | | | | | | | | | |
| 34640.382 | 33092.119 | | | | | | | | | | | | | | | | | | | | | | | | | | |
| 34640.329 | 33092.081 | | | | | | | | | | | | | | | | | | | | | | | | | | |
| 34648.383 | 33081.259 | | | | | | | | | | | | | | | | | | | | | | | | | | |
| 34664.319 | 33060.167 | | | | | | | | | | | | | | | | | | | | | | | | | | |
| 34684.174 | 33075.453 | | | | | | | | | | | | | | | | | | | | | | | | | | |

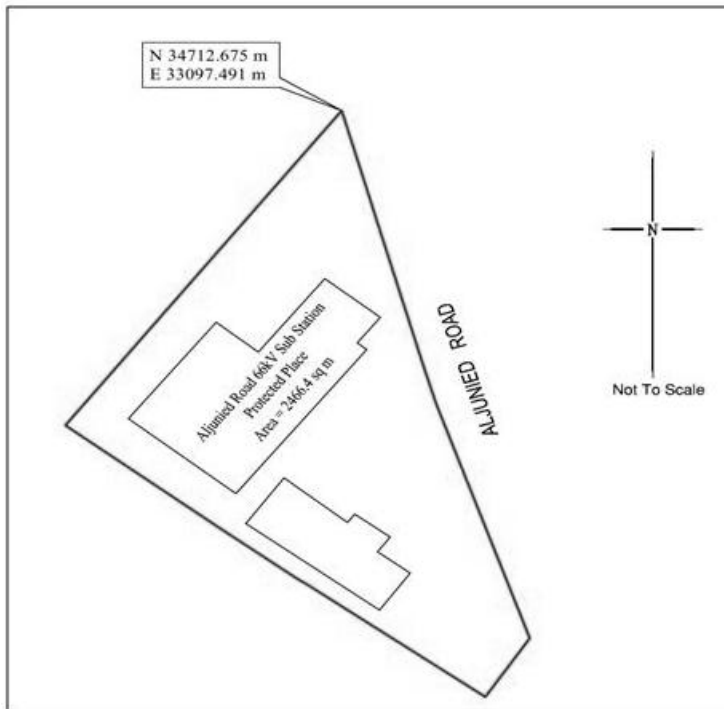
to the point of commencement.

The boundaries of “Aljunied Road 66kV Sub Station” are more particularly delineated on the Survey Plan set out below.

THE SCHEDULE — *continued**First column**Second column*

The Authority

Protected Place

*First column**Second column*

The Authority

Protected Place

Managing Director, SP
Powergrid Ltd

(3) Bedok 66kV Sub Station.

All that area comprised in part of Lot 6911T - MK28 and Lot 2524W - MK28, along Bedok North Avenue 3 occupied by “Bedok 66kV Sub Station” containing an area of about 5130.6 square metres and bounded approximately as follows:

Commencing at the corner of the aforesaid “Bedok 66kV Sub Station” which point is 35106.263 metres North and 39103.645 metres East of the Singapore Land Authority SVY 21 Datum, the boundaries run

THE SCHEDULE — *continued*

| <i>First column</i> | <i>Second column</i> | | | | | | | | | | | | | | | | | | | | | | | | | | | | | | | | | | |
|---------------------|--|-----------------|----------------|-----------|-----------|-----------|-----------|-----------|-----------|-----------|-----------|-----------|-----------|-----------|-----------|-----------|-----------|-----------|-----------|-----------|-----------|-----------|-----------|-----------|-----------|-----------|-----------|-----------|-----------|-----------|-----------|-----------|-----------|-----------|-----------|
| The Authority | Protected Place | | | | | | | | | | | | | | | | | | | | | | | | | | | | | | | | | | |
| | along successive lines of co-ordinates approximately as follows: | | | | | | | | | | | | | | | | | | | | | | | | | | | | | | | | | | |
| | <table border="0" style="margin-left: 40px;"> <thead> <tr> <th style="text-align: left;"><i>Northing</i></th> <th style="text-align: left;"><i>Easting</i></th> </tr> </thead> <tbody> <tr><td>35106.263</td><td>39103.645</td></tr> <tr><td>35109.713</td><td>39120.510</td></tr> <tr><td>35112.119</td><td>39132.782</td></tr> <tr><td>35118.199</td><td>39164.790</td></tr> <tr><td>35108.403</td><td>39166.625</td></tr> <tr><td>35088.850</td><td>39169.978</td></tr> <tr><td>35066.885</td><td>39173.630</td></tr> <tr><td>35050.357</td><td>39176.278</td></tr> <tr><td>35050.280</td><td>39176.290</td></tr> <tr><td>35043.173</td><td>39177.527</td></tr> <tr><td>35042.971</td><td>39177.562</td></tr> <tr><td>35036.000</td><td>39178.775</td></tr> <tr><td>35028.663</td><td>39141.642</td></tr> <tr><td>35024.428</td><td>39119.570</td></tr> <tr><td>35042.638</td><td>39115.987</td></tr> <tr><td>35085.029</td><td>39107.711</td></tr> </tbody> </table> | <i>Northing</i> | <i>Easting</i> | 35106.263 | 39103.645 | 35109.713 | 39120.510 | 35112.119 | 39132.782 | 35118.199 | 39164.790 | 35108.403 | 39166.625 | 35088.850 | 39169.978 | 35066.885 | 39173.630 | 35050.357 | 39176.278 | 35050.280 | 39176.290 | 35043.173 | 39177.527 | 35042.971 | 39177.562 | 35036.000 | 39178.775 | 35028.663 | 39141.642 | 35024.428 | 39119.570 | 35042.638 | 39115.987 | 35085.029 | 39107.711 |
| <i>Northing</i> | <i>Easting</i> | | | | | | | | | | | | | | | | | | | | | | | | | | | | | | | | | | |
| 35106.263 | 39103.645 | | | | | | | | | | | | | | | | | | | | | | | | | | | | | | | | | | |
| 35109.713 | 39120.510 | | | | | | | | | | | | | | | | | | | | | | | | | | | | | | | | | | |
| 35112.119 | 39132.782 | | | | | | | | | | | | | | | | | | | | | | | | | | | | | | | | | | |
| 35118.199 | 39164.790 | | | | | | | | | | | | | | | | | | | | | | | | | | | | | | | | | | |
| 35108.403 | 39166.625 | | | | | | | | | | | | | | | | | | | | | | | | | | | | | | | | | | |
| 35088.850 | 39169.978 | | | | | | | | | | | | | | | | | | | | | | | | | | | | | | | | | | |
| 35066.885 | 39173.630 | | | | | | | | | | | | | | | | | | | | | | | | | | | | | | | | | | |
| 35050.357 | 39176.278 | | | | | | | | | | | | | | | | | | | | | | | | | | | | | | | | | | |
| 35050.280 | 39176.290 | | | | | | | | | | | | | | | | | | | | | | | | | | | | | | | | | | |
| 35043.173 | 39177.527 | | | | | | | | | | | | | | | | | | | | | | | | | | | | | | | | | | |
| 35042.971 | 39177.562 | | | | | | | | | | | | | | | | | | | | | | | | | | | | | | | | | | |
| 35036.000 | 39178.775 | | | | | | | | | | | | | | | | | | | | | | | | | | | | | | | | | | |
| 35028.663 | 39141.642 | | | | | | | | | | | | | | | | | | | | | | | | | | | | | | | | | | |
| 35024.428 | 39119.570 | | | | | | | | | | | | | | | | | | | | | | | | | | | | | | | | | | |
| 35042.638 | 39115.987 | | | | | | | | | | | | | | | | | | | | | | | | | | | | | | | | | | |
| 35085.029 | 39107.711 | | | | | | | | | | | | | | | | | | | | | | | | | | | | | | | | | | |

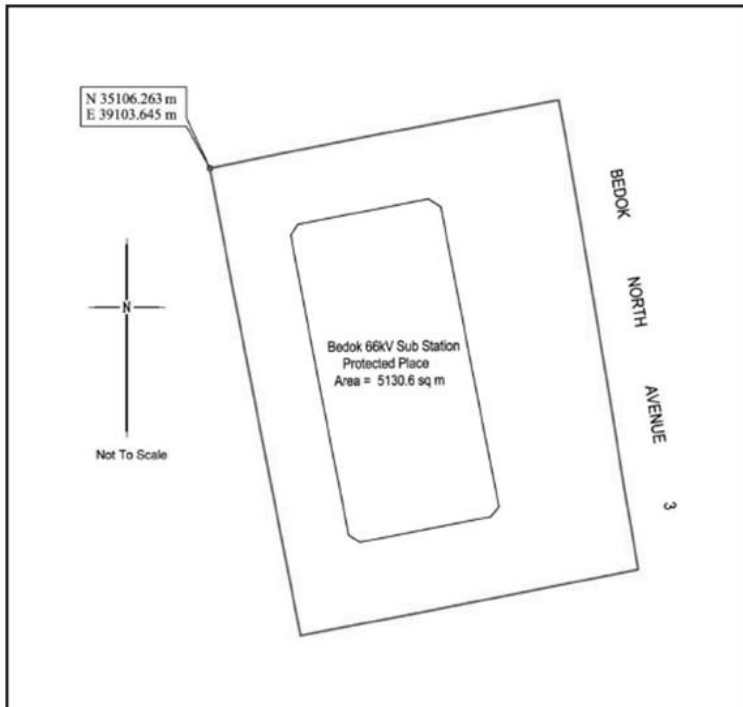
to the point of commencement.

The boundaries of “Bedok 66kV Sub Station” are more particularly delineated on the Survey Plan set out below.

THE SCHEDULE — *continued**First column**Second column*

The Authority

Protected Place

*First column**Second column*

The Authority

Protected Place

Managing Director, SP (4) Changi Airport 66kV Sub Station.
Powergrid Ltd

All that area comprised in part of Lot 4594L - MK 31, along Pan Island Expressway occupied by "Changi Airport 66kV Sub Station" containing an area of about 4587.3 square metres and bounded approximately as follows:

Commencing at the corner of the aforesaid "Changi Airport 66kV Sub Station" which point is 36063.538 metres North and 43411.099 metres East of the Singapore Land Authority SVY 21 Datum, the

THE SCHEDULE — *continued*

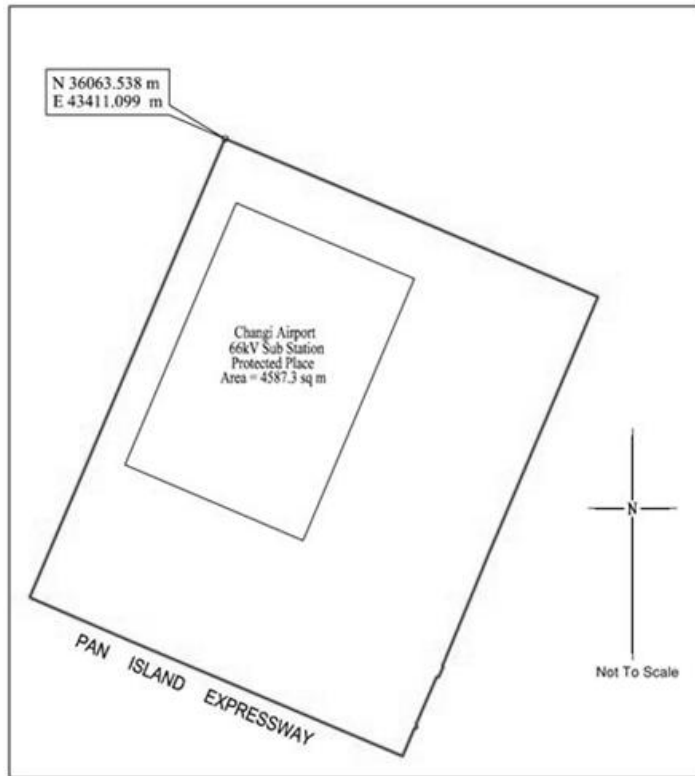
| <i>First column</i> | <i>Second column</i> | | | | | | | | | | | | | | | | | | | | | | | | | | | | | | | | | | | | | | | | | | | | | | |
|---------------------|--|-----------------|----------------|-----------|-----------|-----------|-----------|-----------|-----------|-----------|-----------|-----------|-----------|-----------|-----------|-----------|-----------|-----------|-----------|-----------|-----------|-----------|-----------|-----------|-----------|-----------|-----------|-----------|-----------|-----------|-----------|-----------|-----------|-----------|-----------|-----------|-----------|-----------|-----------|-----------|-----------|-----------|-----------|-----------|-----------|-----------|-----------|
| The Authority | Protected Place | | | | | | | | | | | | | | | | | | | | | | | | | | | | | | | | | | | | | | | | | | | | | | |
| | boundaries run along successive lines of co-ordinates approximately as follows: | | | | | | | | | | | | | | | | | | | | | | | | | | | | | | | | | | | | | | | | | | | | | | |
| | <table border="0" style="width: 100%;"> <thead> <tr> <th style="text-align: left;"><i>Northing</i></th> <th style="text-align: left;"><i>Easting</i></th> </tr> </thead> <tbody> <tr><td>36063.538</td><td>43411.099</td></tr> <tr><td>36037.510</td><td>43400.006</td></tr> <tr><td>36013.541</td><td>43389.818</td></tr> <tr><td>35994.502</td><td>43381.671</td></tr> <tr><td>35988.137</td><td>43396.455</td></tr> <tr><td>35981.176</td><td>43412.935</td></tr> <tr><td>35970.653</td><td>43437.846</td></tr> <tr><td>35974.876</td><td>43439.631</td></tr> <tr><td>35974.882</td><td>43439.634</td></tr> <tr><td>35974.773</td><td>43439.911</td></tr> <tr><td>35975.181</td><td>43440.078</td></tr> <tr><td>35975.295</td><td>43439.816</td></tr> <tr><td>35975.307</td><td>43439.821</td></tr> <tr><td>35982.605</td><td>43442.991</td></tr> <tr><td>35982.496</td><td>43443.271</td></tr> <tr><td>35984.108</td><td>43443.972</td></tr> <tr><td>35984.164</td><td>43443.835</td></tr> <tr><td>36000.774</td><td>43450.681</td></tr> <tr><td>36020.109</td><td>43458.896</td></tr> <tr><td>36039.765</td><td>43467.269</td></tr> <tr><td>36049.583</td><td>43444.195</td></tr> <tr><td>36056.609</td><td>43427.579</td></tr> </tbody> </table> | <i>Northing</i> | <i>Easting</i> | 36063.538 | 43411.099 | 36037.510 | 43400.006 | 36013.541 | 43389.818 | 35994.502 | 43381.671 | 35988.137 | 43396.455 | 35981.176 | 43412.935 | 35970.653 | 43437.846 | 35974.876 | 43439.631 | 35974.882 | 43439.634 | 35974.773 | 43439.911 | 35975.181 | 43440.078 | 35975.295 | 43439.816 | 35975.307 | 43439.821 | 35982.605 | 43442.991 | 35982.496 | 43443.271 | 35984.108 | 43443.972 | 35984.164 | 43443.835 | 36000.774 | 43450.681 | 36020.109 | 43458.896 | 36039.765 | 43467.269 | 36049.583 | 43444.195 | 36056.609 | 43427.579 |
| <i>Northing</i> | <i>Easting</i> | | | | | | | | | | | | | | | | | | | | | | | | | | | | | | | | | | | | | | | | | | | | | | |
| 36063.538 | 43411.099 | | | | | | | | | | | | | | | | | | | | | | | | | | | | | | | | | | | | | | | | | | | | | | |
| 36037.510 | 43400.006 | | | | | | | | | | | | | | | | | | | | | | | | | | | | | | | | | | | | | | | | | | | | | | |
| 36013.541 | 43389.818 | | | | | | | | | | | | | | | | | | | | | | | | | | | | | | | | | | | | | | | | | | | | | | |
| 35994.502 | 43381.671 | | | | | | | | | | | | | | | | | | | | | | | | | | | | | | | | | | | | | | | | | | | | | | |
| 35988.137 | 43396.455 | | | | | | | | | | | | | | | | | | | | | | | | | | | | | | | | | | | | | | | | | | | | | | |
| 35981.176 | 43412.935 | | | | | | | | | | | | | | | | | | | | | | | | | | | | | | | | | | | | | | | | | | | | | | |
| 35970.653 | 43437.846 | | | | | | | | | | | | | | | | | | | | | | | | | | | | | | | | | | | | | | | | | | | | | | |
| 35974.876 | 43439.631 | | | | | | | | | | | | | | | | | | | | | | | | | | | | | | | | | | | | | | | | | | | | | | |
| 35974.882 | 43439.634 | | | | | | | | | | | | | | | | | | | | | | | | | | | | | | | | | | | | | | | | | | | | | | |
| 35974.773 | 43439.911 | | | | | | | | | | | | | | | | | | | | | | | | | | | | | | | | | | | | | | | | | | | | | | |
| 35975.181 | 43440.078 | | | | | | | | | | | | | | | | | | | | | | | | | | | | | | | | | | | | | | | | | | | | | | |
| 35975.295 | 43439.816 | | | | | | | | | | | | | | | | | | | | | | | | | | | | | | | | | | | | | | | | | | | | | | |
| 35975.307 | 43439.821 | | | | | | | | | | | | | | | | | | | | | | | | | | | | | | | | | | | | | | | | | | | | | | |
| 35982.605 | 43442.991 | | | | | | | | | | | | | | | | | | | | | | | | | | | | | | | | | | | | | | | | | | | | | | |
| 35982.496 | 43443.271 | | | | | | | | | | | | | | | | | | | | | | | | | | | | | | | | | | | | | | | | | | | | | | |
| 35984.108 | 43443.972 | | | | | | | | | | | | | | | | | | | | | | | | | | | | | | | | | | | | | | | | | | | | | | |
| 35984.164 | 43443.835 | | | | | | | | | | | | | | | | | | | | | | | | | | | | | | | | | | | | | | | | | | | | | | |
| 36000.774 | 43450.681 | | | | | | | | | | | | | | | | | | | | | | | | | | | | | | | | | | | | | | | | | | | | | | |
| 36020.109 | 43458.896 | | | | | | | | | | | | | | | | | | | | | | | | | | | | | | | | | | | | | | | | | | | | | | |
| 36039.765 | 43467.269 | | | | | | | | | | | | | | | | | | | | | | | | | | | | | | | | | | | | | | | | | | | | | | |
| 36049.583 | 43444.195 | | | | | | | | | | | | | | | | | | | | | | | | | | | | | | | | | | | | | | | | | | | | | | |
| 36056.609 | 43427.579 | | | | | | | | | | | | | | | | | | | | | | | | | | | | | | | | | | | | | | | | | | | | | | |
| | to the point of commencement. | | | | | | | | | | | | | | | | | | | | | | | | | | | | | | | | | | | | | | | | | | | | | | |

THE SCHEDULE — *continued**First column**Second column*

The Authority

Protected Place

The boundaries of “Changi Airport 66kV Sub Station” are more particularly delineated on the Survey Plan set out below.

*First column**Second column*

The Authority

Protected Place

Managing Director,
SP Powergrid Ltd

(5) Changi Coast 66kV Sub Station.

All that area comprised in part of Lot 4174N - MK31, along Changi Coast Road occupied by “Changi Coast 66kV Sub Station” containing an area of about 3103.7 square metres and bounded approximately as follows:

THE SCHEDULE — *continued*

| <i>First column</i> | <i>Second column</i> |
|---------------------|----------------------|
| The Authority | Protected Place |

Commencing at the corner of the aforesaid “Changi Coast 66kV Sub Station” which point is 39812.623 metres North and 46895.748 metres East of the Singapore Land Authority SVY 21 Datum, the boundaries run along successive lines of co-ordinates approximately as follows:

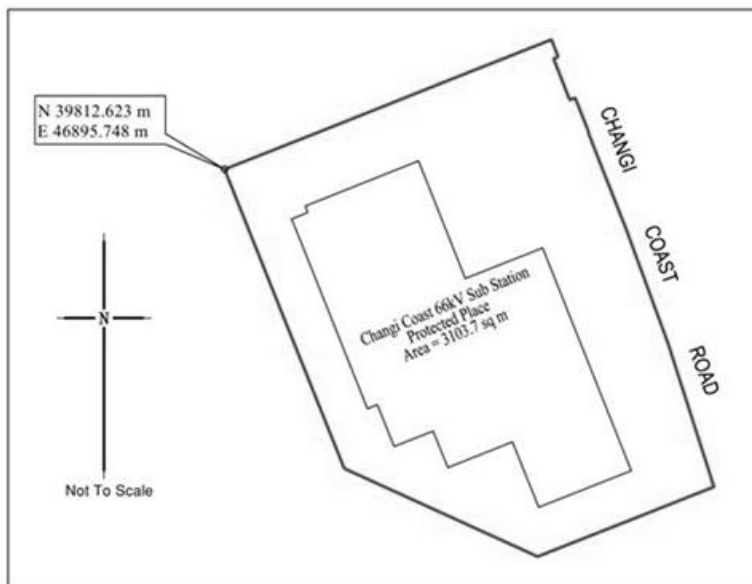
| <i>Northing</i> | <i>Easting</i> |
|-----------------|----------------|
| 39812.623 | 46895.748 |
| 39819.165 | 46912.246 |
| 39825.692 | 46928.622 |
| 39831.066 | 46942.141 |
| 39828.668 | 46943.053 |
| 39828.588 | 46943.088 |
| 39828.369 | 46942.452 |
| 39828.047 | 46942.564 |
| 39822.480 | 46944.755 |
| 39822.780 | 46945.481 |
| 39818.061 | 46947.370 |
| 39817.654 | 46947.437 |
| 39803.924 | 46952.819 |
| 39787.770 | 46958.742 |
| 39767.497 | 46965.207 |
| 39763.086 | 46954.142 |
| 39757.602 | 46940.174 |
| 39770.120 | 46912.715 |
| 39792.535 | 46903.764 |

to the point of commencement.

THE SCHEDULE — *continued*

| <i>First column</i> | <i>Second column</i> |
|---------------------|----------------------|
| The Authority | Protected Place |

The boundaries of “Changi Coast 66kV Sub Station” are more particularly delineated on the Survey Plan set out below.



| <i>First column</i> | <i>Second column</i> |
|--|------------------------------------|
| The Authority | Protected Place |
| Managing Director, SP Powergrid Ltd | (6) Changi South 66kV Sub Station. |

All that area comprised in part of Lot 10111K - MK27, along Changi Business Park Central 2 occupied by “Changi South 66kV Sub Station” containing an area of about 5454.9 square metres and bounded approximately as follows:

Commencing at the corner of the aforesaid “Changi South 66kV Sub Station” which point is 36381.198 metres North and 42921.838 metres East of the Singapore Land Authority SVY 21 Datum, the

THE SCHEDULE — *continued*

| | |
|---------------------|----------------------|
| <i>First column</i> | <i>Second column</i> |
| The Authority | Protected Place |

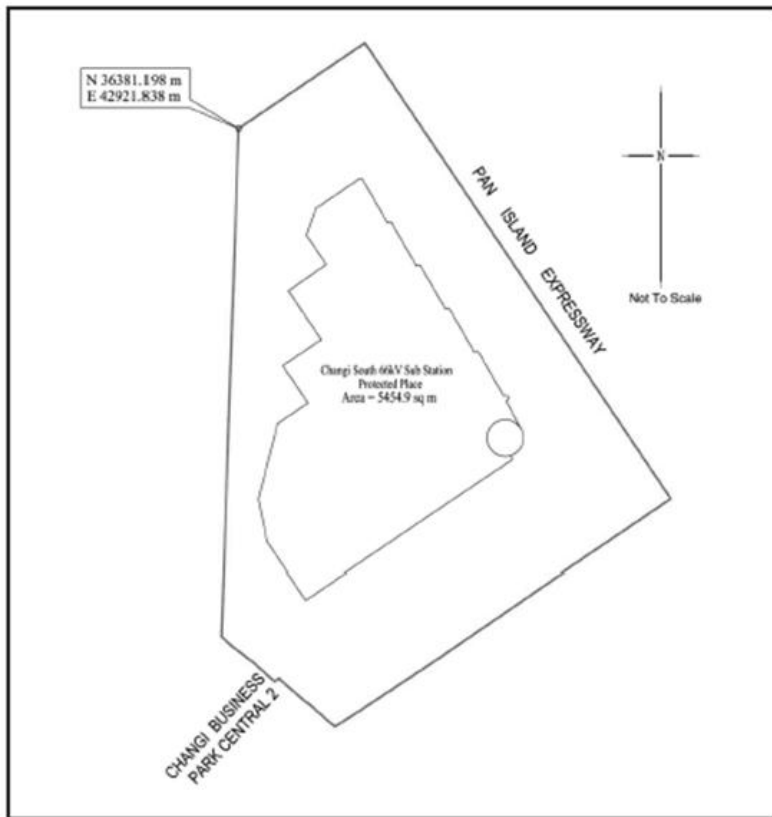
boundaries run along successive lines of co-ordinates approximately as follows:

| <i>Northing</i> | <i>Easting</i> |
|-----------------|----------------|
| 36381.198 | 42921.838 |
| 36363.229 | 42921.255 |
| 36336.022 | 42920.335 |
| 36309.477 | 42919.448 |
| 36293.786 | 42918.901 |
| 36292.167 | 42920.715 |
| 36289.321 | 42924.427 |
| 36286.171 | 42927.971 |
| 36286.071 | 42928.084 |
| 36286.622 | 42928.878 |
| 36286.445 | 42929.097 |
| 36286.389 | 42929.018 |
| 36282.473 | 42933.555 |
| 36282.406 | 42933.631 |
| 36282.476 | 42933.692 |
| 36278.264 | 42938.501 |
| 36278.306 | 42938.567 |
| 36280.894 | 42942.660 |
| 36289.889 | 42956.263 |
| 36302.367 | 42974.493 |
| 36317.311 | 42996.649 |
| 36336.873 | 42983.490 |
| 36357.986 | 42969.313 |
| 36395.973 | 42943.712 |

THE SCHEDULE — *continued*

| <i>First column</i> | <i>Second column</i> |
|-------------------------------|----------------------|
| The Authority | Protected Place |
| 36389.065 | 42933.458 |
| to the point of commencement. | |

The boundaries of “Changi South 66kV Sub Station” are more particularly delineated on the Survey Plan set out below.



| <i>First column</i> | <i>Second column</i> |
|--|------------------------------|
| The Authority | Protected Place |
| Managing Director, SP Powergrid Ltd | (7) Eunost 66kV Sub Station. |

THE SCHEDULE — *continued*

| <i>First column</i> | <i>Second column</i> |
|---------------------|----------------------|
| The Authority | Protected Place |

All that area comprised in part of Lot 6423W - MK23, along Eunost Road 2 occupied by “Eunost 66kV Sub Station” containing an area of about 8877.3 square metres and bounded approximately as follows:

Commencing at the corner of the aforesaid “Eunost 66kV Sub Station” which point is 33492.978 metres North and 35447.346 metres East of the Singapore Land Authority SVY 21 Datum, the boundaries run along successive lines of co-ordinates approximately as follows:

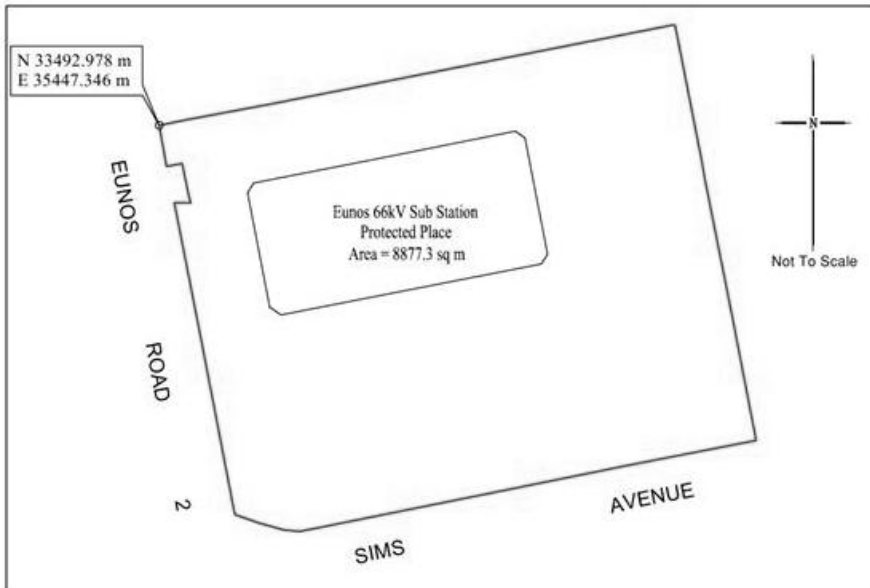
| <i>Northing</i> | <i>Easting</i> |
|-----------------|----------------|
| 33492.978 | 35447.346 |
| 33494.013 | 35452.350 |
| 33497.401 | 35470.523 |
| 33512.942 | 35550.048 |
| 33513.006 | 35550.866 |
| 33508.557 | 35551.760 |
| 33486.004 | 35556.191 |
| 33482.524 | 35556.815 |
| 33455.388 | 35562.222 |
| 33430.079 | 35567.154 |
| 33424.974 | 35540.591 |
| 33423.898 | 35535.326 |
| 33418.455 | 35508.313 |
| 33411.934 | 35475.561 |
| 33412.231 | 35472.381 |
| 33413.618 | 35467.334 |
| 33415.311 | 35462.548 |
| 33451.332 | 35455.584 |

THE SCHEDULE — *continued*

| <i>First column</i> | <i>Second column</i> |
|---------------------|----------------------|
| The Authority | Protected Place |
| 33477.558 | 35450.389 |
| 33477.524 | 35453.723 |
| 33477.819 | 35453.656 |
| 33478.380 | 35453.413 |
| 33484.750 | 35452.102 |
| 33485.226 | 35452.031 |
| 33485.394 | 35451.904 |
| 33484.762 | 35448.862 |

to the point of commencement.

The boundaries of “Eunos 66kV Sub Station” are more particularly delineated on the Survey Plan set out below.



THE SCHEDULE — *continued*

| <i>First column</i> | <i>Second column</i> |
|--|-----------------------------|
| The Authority | Protected Place |
| Managing Director, SP Powergrid Ltd | (8) Flora 66kV Sub Station. |

All that area comprised in part of Lot 4641W - MK31, along Flora Drive occupied by “Flora 66kV Sub Station” containing an area of about 1740.4 square metres and bounded approximately as follows:

Commencing at the corner of the aforesaid “Flora 66kV Sub Station” which point is 37542.923 metres North and 42741.157 metres East of the Singapore Land Authority SVY 21 Datum, the boundaries run along successive lines of co-ordinates approximately as follows:

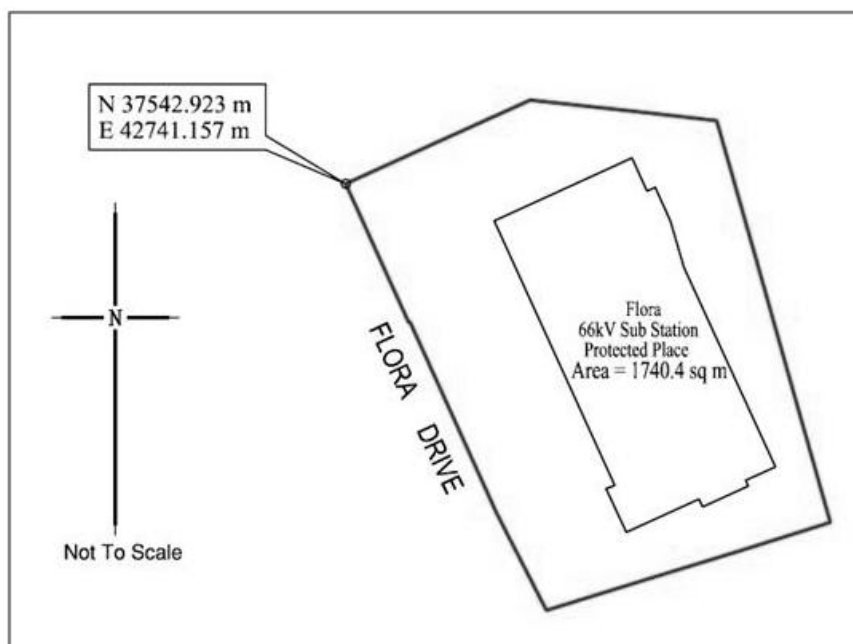
| <i>Northing</i> | <i>Easting</i> |
|-----------------|----------------|
| 37542.923 | 42741.157 |
| 37540.098 | 42742.447 |
| 37534.666 | 42744.914 |
| 37528.397 | 42747.768 |
| 37528.451 | 42747.894 |
| 37528.340 | 42747.945 |
| 37519.632 | 42751.914 |
| 37508.371 | 42757.002 |
| 37498.191 | 42762.225 |
| 37501.522 | 42773.059 |
| 37504.446 | 42782.574 |
| 37507.404 | 42792.012 |
| 37520.885 | 42788.202 |
| 37535.249 | 42784.173 |
| 37549.560 | 42780.081 |
| 37550.368 | 42772.912 |
| 37551.702 | 42760.543 |

THE SCHEDULE — *continued*

| <i>First column</i> | <i>Second column</i> | |
|---------------------|----------------------|-----------|
| The Authority | Protected Place | |
| | 37547.187 | 42750.496 |
| | 37543.017 | 42741.363 |

to the point of commencement.

The boundaries of “Flora 66kV Sub Station” are more particularly delineated on the Survey Plan set out below.



| <i>First column</i> | <i>Second column</i> |
|--|-------------------------------|
| The Authority | Protected Place |
| Managing Director, SP Powergrid Ltd | (9) Hougang 66kV Sub Station. |

All that area comprised in part of Lot 9414C - MK22, along Lorong Low Koon occupied by “Hougang 66kV Sub Station” containing an area of about 4151.1 square metres and bounded approximately as follows:

THE SCHEDULE — *continued*

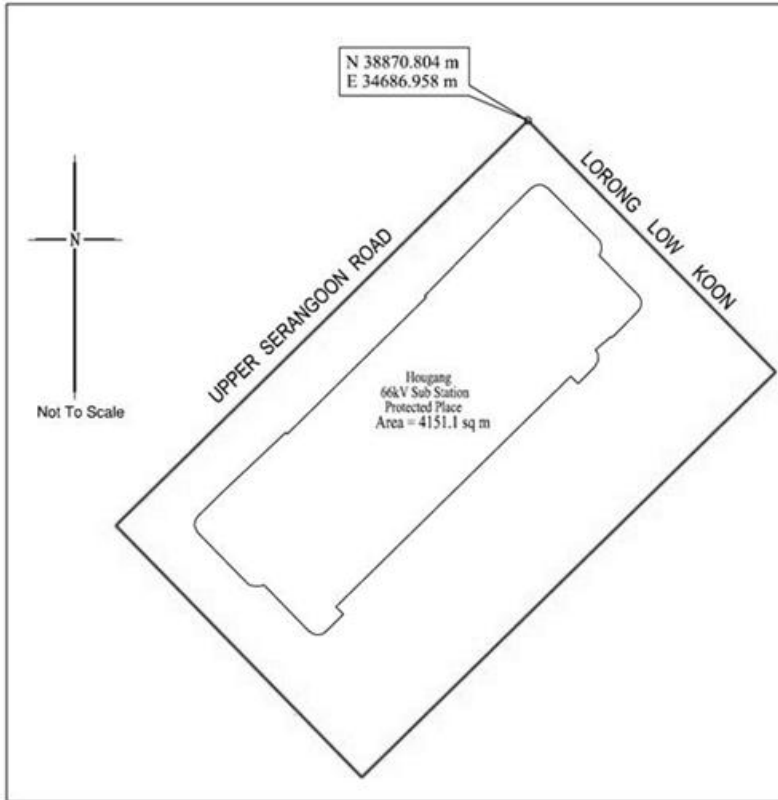
| <i>First column</i> | <i>Second column</i> | | | | | | | | | | | | | | | | | | | | | | | | | | | | | | | | | | | | | | | | |
|---------------------|--|-----------------|----------------|-----------|-----------|-----------|-----------|-----------|-----------|-----------|-----------|-----------|-----------|-----------|-----------|-----------|-----------|-----------|-----------|-----------|-----------|-----------|-----------|-----------|-----------|-----------|-----------|-----------|-----------|-----------|-----------|-----------|-----------|-----------|-----------|-----------|-----------|-----------|-----------|-----------|-----------|
| The Authority | Protected Place | | | | | | | | | | | | | | | | | | | | | | | | | | | | | | | | | | | | | | | | |
| | Commencing at the corner of the aforesaid “Hougang 66kV Sub Station” which point is 38870.804 metres North and 34686.958 metres East of the Singapore Land Authority SVY 21 Datum, the boundaries run along successive lines of co-ordinates approximately as follows: | | | | | | | | | | | | | | | | | | | | | | | | | | | | | | | | | | | | | | | | |
| | <table border="0" style="margin-left: auto; margin-right: auto;"> <thead> <tr> <th style="text-align: left;"><i>Northing</i></th> <th style="text-align: left;"><i>Easting</i></th> </tr> </thead> <tbody> <tr><td>38870.804</td><td>34686.958</td></tr> <tr><td>38864.866</td><td>34692.787</td></tr> <tr><td>38850.206</td><td>34707.266</td></tr> <tr><td>38834.980</td><td>34722.272</td></tr> <tr><td>38834.887</td><td>34722.272</td></tr> <tr><td>38816.931</td><td>34703.903</td></tr> <tr><td>38803.389</td><td>34690.043</td></tr> <tr><td>38787.425</td><td>34673.743</td></tr> <tr><td>38777.137</td><td>34663.251</td></tr> <tr><td>38790.906</td><td>34649.771</td></tr> <tr><td>38802.576</td><td>34638.357</td></tr> <tr><td>38813.037</td><td>34628.122</td></tr> <tr><td>38814.149</td><td>34629.229</td></tr> <tr><td>38814.192</td><td>34629.253</td></tr> <tr><td>38818.491</td><td>34633.657</td></tr> <tr><td>38818.538</td><td>34633.710</td></tr> <tr><td>38833.914</td><td>34649.393</td></tr> <tr><td>38845.917</td><td>34661.615</td></tr> <tr><td>38857.952</td><td>34673.847</td></tr> </tbody> </table> | <i>Northing</i> | <i>Easting</i> | 38870.804 | 34686.958 | 38864.866 | 34692.787 | 38850.206 | 34707.266 | 38834.980 | 34722.272 | 38834.887 | 34722.272 | 38816.931 | 34703.903 | 38803.389 | 34690.043 | 38787.425 | 34673.743 | 38777.137 | 34663.251 | 38790.906 | 34649.771 | 38802.576 | 34638.357 | 38813.037 | 34628.122 | 38814.149 | 34629.229 | 38814.192 | 34629.253 | 38818.491 | 34633.657 | 38818.538 | 34633.710 | 38833.914 | 34649.393 | 38845.917 | 34661.615 | 38857.952 | 34673.847 |
| <i>Northing</i> | <i>Easting</i> | | | | | | | | | | | | | | | | | | | | | | | | | | | | | | | | | | | | | | | | |
| 38870.804 | 34686.958 | | | | | | | | | | | | | | | | | | | | | | | | | | | | | | | | | | | | | | | | |
| 38864.866 | 34692.787 | | | | | | | | | | | | | | | | | | | | | | | | | | | | | | | | | | | | | | | | |
| 38850.206 | 34707.266 | | | | | | | | | | | | | | | | | | | | | | | | | | | | | | | | | | | | | | | | |
| 38834.980 | 34722.272 | | | | | | | | | | | | | | | | | | | | | | | | | | | | | | | | | | | | | | | | |
| 38834.887 | 34722.272 | | | | | | | | | | | | | | | | | | | | | | | | | | | | | | | | | | | | | | | | |
| 38816.931 | 34703.903 | | | | | | | | | | | | | | | | | | | | | | | | | | | | | | | | | | | | | | | | |
| 38803.389 | 34690.043 | | | | | | | | | | | | | | | | | | | | | | | | | | | | | | | | | | | | | | | | |
| 38787.425 | 34673.743 | | | | | | | | | | | | | | | | | | | | | | | | | | | | | | | | | | | | | | | | |
| 38777.137 | 34663.251 | | | | | | | | | | | | | | | | | | | | | | | | | | | | | | | | | | | | | | | | |
| 38790.906 | 34649.771 | | | | | | | | | | | | | | | | | | | | | | | | | | | | | | | | | | | | | | | | |
| 38802.576 | 34638.357 | | | | | | | | | | | | | | | | | | | | | | | | | | | | | | | | | | | | | | | | |
| 38813.037 | 34628.122 | | | | | | | | | | | | | | | | | | | | | | | | | | | | | | | | | | | | | | | | |
| 38814.149 | 34629.229 | | | | | | | | | | | | | | | | | | | | | | | | | | | | | | | | | | | | | | | | |
| 38814.192 | 34629.253 | | | | | | | | | | | | | | | | | | | | | | | | | | | | | | | | | | | | | | | | |
| 38818.491 | 34633.657 | | | | | | | | | | | | | | | | | | | | | | | | | | | | | | | | | | | | | | | | |
| 38818.538 | 34633.710 | | | | | | | | | | | | | | | | | | | | | | | | | | | | | | | | | | | | | | | | |
| 38833.914 | 34649.393 | | | | | | | | | | | | | | | | | | | | | | | | | | | | | | | | | | | | | | | | |
| 38845.917 | 34661.615 | | | | | | | | | | | | | | | | | | | | | | | | | | | | | | | | | | | | | | | | |
| 38857.952 | 34673.847 | | | | | | | | | | | | | | | | | | | | | | | | | | | | | | | | | | | | | | | | |
| | to the point of commencement. | | | | | | | | | | | | | | | | | | | | | | | | | | | | | | | | | | | | | | | | |

THE SCHEDULE — *continued**First column**Second column*

The Authority

Protected Place

The boundaries of “Hougang 66kV Sub Station” are more particularly delineated on the Survey Plan set out below.

*First column**Second column*

The Authority

Protected Place

Managing Director, SP (10) Kaki Bukit Avenue 4 66kV Sub Station.
Powergrid Ltd

All that area comprised in part of Lot 6191V - MK23, along Kaki Bukit Avenue 4 occupied by “Kaki Bukit Avenue 4 66kV Sub Station” containing an area of

THE SCHEDULE — *continued*

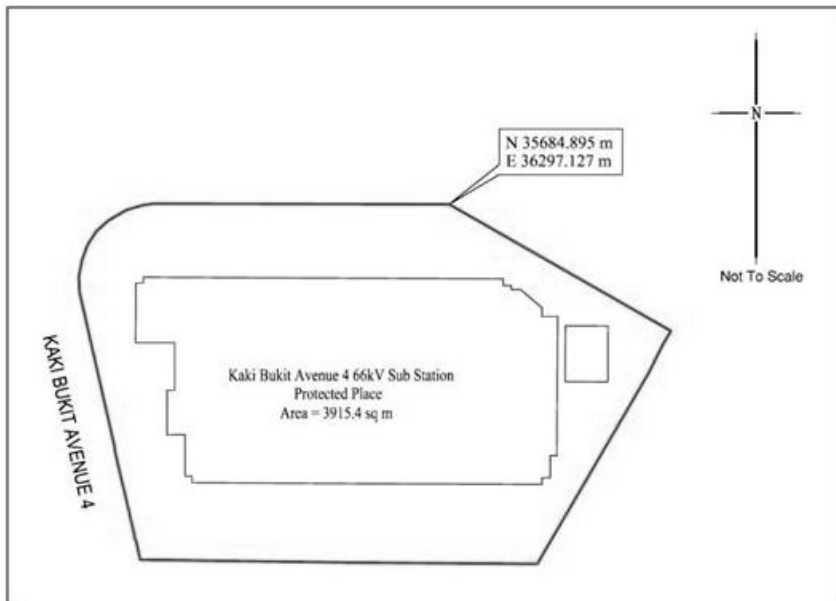
| <i>First column</i> | <i>Second column</i> | | | | | | | | | | | | | | | | | | | | | | | | | | | | | | | | | | | | | | | | | | |
|---------------------|--|-----------------|----------------|-----------|-----------|-----------|-----------|-----------|-----------|-----------|-----------|-----------|-----------|-----------|-----------|-----------|-----------|-----------|-----------|-----------|-----------|-----------|-----------|-----------|-----------|-----------|-----------|-----------|-----------|-----------|-----------|-----------|-----------|-----------|-----------|-----------|-----------|-----------|-----------|-----------|-----------|-----------|-----------|
| The Authority | Protected Place | | | | | | | | | | | | | | | | | | | | | | | | | | | | | | | | | | | | | | | | | | |
| | about 3915.4 square metres and bounded approximately as follows: | | | | | | | | | | | | | | | | | | | | | | | | | | | | | | | | | | | | | | | | | | |
| | Commencing at the corner of the aforesaid “Kaki Bukit Avenue 4 66kV Sub Station” which point is 35684.895 metres North and 36297.127 metres East of the Singapore Land Authority SVY 21 Datum, the boundaries run along successive lines of co-ordinates approximately as follows: | | | | | | | | | | | | | | | | | | | | | | | | | | | | | | | | | | | | | | | | | | |
| | <table border="0" style="width: 100%;"> <thead> <tr> <th style="text-align: left;"><i>Northing</i></th> <th style="text-align: left;"><i>Easting</i></th> </tr> </thead> <tbody> <tr><td>35684.895</td><td>36297.127</td></tr> <tr><td>35665.818</td><td>36330.462</td></tr> <tr><td>35663.912</td><td>36329.307</td></tr> <tr><td>35659.508</td><td>36327.121</td></tr> <tr><td>35630.757</td><td>36310.382</td></tr> <tr><td>35630.932</td><td>36283.553</td></tr> <tr><td>35631.380</td><td>36250.688</td></tr> <tr><td>35634.252</td><td>36250.098</td></tr> <tr><td>35634.221</td><td>36249.999</td></tr> <tr><td>35634.744</td><td>36249.881</td></tr> <tr><td>35634.756</td><td>36249.920</td></tr> <tr><td>35642.332</td><td>36248.194</td></tr> <tr><td>35642.323</td><td>36248.159</td></tr> <tr><td>35648.028</td><td>36246.850</td></tr> <tr><td>35648.055</td><td>36246.952</td></tr> <tr><td>35671.569</td><td>36241.626</td></tr> <tr><td>35674.022</td><td>36241.507</td></tr> <tr><td>35676.433</td><td>36241.967</td></tr> <tr><td>35678.755</td><td>36242.798</td></tr> <tr><td>35680.825</td><td>36244.141</td></tr> </tbody> </table> | <i>Northing</i> | <i>Easting</i> | 35684.895 | 36297.127 | 35665.818 | 36330.462 | 35663.912 | 36329.307 | 35659.508 | 36327.121 | 35630.757 | 36310.382 | 35630.932 | 36283.553 | 35631.380 | 36250.688 | 35634.252 | 36250.098 | 35634.221 | 36249.999 | 35634.744 | 36249.881 | 35634.756 | 36249.920 | 35642.332 | 36248.194 | 35642.323 | 36248.159 | 35648.028 | 36246.850 | 35648.055 | 36246.952 | 35671.569 | 36241.626 | 35674.022 | 36241.507 | 35676.433 | 36241.967 | 35678.755 | 36242.798 | 35680.825 | 36244.141 |
| <i>Northing</i> | <i>Easting</i> | | | | | | | | | | | | | | | | | | | | | | | | | | | | | | | | | | | | | | | | | | |
| 35684.895 | 36297.127 | | | | | | | | | | | | | | | | | | | | | | | | | | | | | | | | | | | | | | | | | | |
| 35665.818 | 36330.462 | | | | | | | | | | | | | | | | | | | | | | | | | | | | | | | | | | | | | | | | | | |
| 35663.912 | 36329.307 | | | | | | | | | | | | | | | | | | | | | | | | | | | | | | | | | | | | | | | | | | |
| 35659.508 | 36327.121 | | | | | | | | | | | | | | | | | | | | | | | | | | | | | | | | | | | | | | | | | | |
| 35630.757 | 36310.382 | | | | | | | | | | | | | | | | | | | | | | | | | | | | | | | | | | | | | | | | | | |
| 35630.932 | 36283.553 | | | | | | | | | | | | | | | | | | | | | | | | | | | | | | | | | | | | | | | | | | |
| 35631.380 | 36250.688 | | | | | | | | | | | | | | | | | | | | | | | | | | | | | | | | | | | | | | | | | | |
| 35634.252 | 36250.098 | | | | | | | | | | | | | | | | | | | | | | | | | | | | | | | | | | | | | | | | | | |
| 35634.221 | 36249.999 | | | | | | | | | | | | | | | | | | | | | | | | | | | | | | | | | | | | | | | | | | |
| 35634.744 | 36249.881 | | | | | | | | | | | | | | | | | | | | | | | | | | | | | | | | | | | | | | | | | | |
| 35634.756 | 36249.920 | | | | | | | | | | | | | | | | | | | | | | | | | | | | | | | | | | | | | | | | | | |
| 35642.332 | 36248.194 | | | | | | | | | | | | | | | | | | | | | | | | | | | | | | | | | | | | | | | | | | |
| 35642.323 | 36248.159 | | | | | | | | | | | | | | | | | | | | | | | | | | | | | | | | | | | | | | | | | | |
| 35648.028 | 36246.850 | | | | | | | | | | | | | | | | | | | | | | | | | | | | | | | | | | | | | | | | | | |
| 35648.055 | 36246.952 | | | | | | | | | | | | | | | | | | | | | | | | | | | | | | | | | | | | | | | | | | |
| 35671.569 | 36241.626 | | | | | | | | | | | | | | | | | | | | | | | | | | | | | | | | | | | | | | | | | | |
| 35674.022 | 36241.507 | | | | | | | | | | | | | | | | | | | | | | | | | | | | | | | | | | | | | | | | | | |
| 35676.433 | 36241.967 | | | | | | | | | | | | | | | | | | | | | | | | | | | | | | | | | | | | | | | | | | |
| 35678.755 | 36242.798 | | | | | | | | | | | | | | | | | | | | | | | | | | | | | | | | | | | | | | | | | | |
| 35680.825 | 36244.141 | | | | | | | | | | | | | | | | | | | | | | | | | | | | | | | | | | | | | | | | | | |

THE SCHEDULE — *continued*

| <i>First column</i> | <i>Second column</i> |
|---------------------|----------------------|
| The Authority | Protected Place |
| 35682.459 | 36245.936 |
| 35684.052 | 36248.696 |
| 35684.744 | 36251.033 |
| 35684.991 | 36252.719 |

to the point of commencement.

The boundaries of “Kaki Bukit Avenue 4 66kV Sub Station” are more particularly delineated on the Survey Plan set out below.



| <i>First column</i> | <i>Second column</i> |
|--|----------------------|
| The Authority | Protected Place |
| Managing Director, SP (11) Kim Chuan Road 66kV Sub Station. Powergrid Ltd | |

All that area comprised in part of Lot 99629K(pt) - MK23, Lot 99655W(pt) - MK23, Lot 99670C(pt) - MK23 and Lot 6702C(pt) - MK23, along Kim Chuan

THE SCHEDULE — *continued*

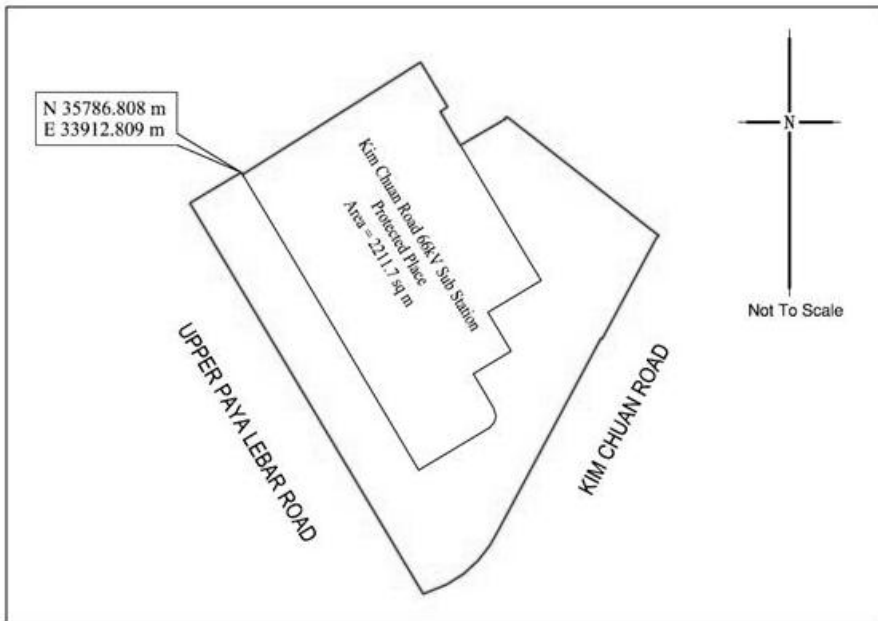
| <i>First column</i> | <i>Second column</i> | | | | | | | | | | | | | | | | | | | | | | | | | | | | | | | | | | | | | | | | |
|---------------------|--|-----------------|----------------|-----------|-----------|-----------|-----------|-----------|-----------|-----------|-----------|-----------|-----------|-----------|-----------|-----------|-----------|-----------|-----------|-----------|-----------|-----------|-----------|-----------|-----------|-----------|-----------|-----------|-----------|-----------|-----------|-----------|-----------|-----------|-----------|-----------|-----------|-----------|-----------|-----------|-----------|
| The Authority | Protected Place | | | | | | | | | | | | | | | | | | | | | | | | | | | | | | | | | | | | | | | | |
| | Road occupied by “Kim Chuan Road 66kV Sub Station” containing an area of about 2211.7 square metres and bounded approximately as follows: | | | | | | | | | | | | | | | | | | | | | | | | | | | | | | | | | | | | | | | | |
| | Commencing at the corner of the aforesaid “Kim Chuan Road 66kV Sub Station” which point is 35786.808 metres North and 33912.809 metres East of the Singapore Land Authority SVY 21 Datum, the boundaries run along successive lines of co-ordinates approximately as follows: | | | | | | | | | | | | | | | | | | | | | | | | | | | | | | | | | | | | | | | | |
| | <table border="0" style="margin-left: auto; margin-right: auto;"> <thead> <tr> <th style="text-align: left;"><i>Northing</i></th> <th style="text-align: left;"><i>Easting</i></th> </tr> </thead> <tbody> <tr><td>35786.808</td><td>33912.809</td></tr> <tr><td>35786.499</td><td>33912.994</td></tr> <tr><td>35801.192</td><td>33936.355</td></tr> <tr><td>35795.323</td><td>33939.867</td></tr> <tr><td>35794.753</td><td>33938.914</td></tr> <tr><td>35790.344</td><td>33941.552</td></tr> <tr><td>35793.798</td><td>33947.514</td></tr> <tr><td>35793.884</td><td>33947.403</td></tr> <tr><td>35794.044</td><td>33947.681</td></tr> <tr><td>35778.547</td><td>33967.561</td></tr> <tr><td>35778.296</td><td>33967.400</td></tr> <tr><td>35778.354</td><td>33967.326</td></tr> <tr><td>35771.973</td><td>33963.867</td></tr> <tr><td>35765.052</td><td>33960.149</td></tr> <tr><td>35765.133</td><td>33959.998</td></tr> <tr><td>35740.354</td><td>33946.710</td></tr> <tr><td>35738.120</td><td>33945.449</td></tr> <tr><td>35736.120</td><td>33943.873</td></tr> <tr><td>35734.395</td><td>33941.997</td></tr> </tbody> </table> | <i>Northing</i> | <i>Easting</i> | 35786.808 | 33912.809 | 35786.499 | 33912.994 | 35801.192 | 33936.355 | 35795.323 | 33939.867 | 35794.753 | 33938.914 | 35790.344 | 33941.552 | 35793.798 | 33947.514 | 35793.884 | 33947.403 | 35794.044 | 33947.681 | 35778.547 | 33967.561 | 35778.296 | 33967.400 | 35778.354 | 33967.326 | 35771.973 | 33963.867 | 35765.052 | 33960.149 | 35765.133 | 33959.998 | 35740.354 | 33946.710 | 35738.120 | 33945.449 | 35736.120 | 33943.873 | 35734.395 | 33941.997 |
| <i>Northing</i> | <i>Easting</i> | | | | | | | | | | | | | | | | | | | | | | | | | | | | | | | | | | | | | | | | |
| 35786.808 | 33912.809 | | | | | | | | | | | | | | | | | | | | | | | | | | | | | | | | | | | | | | | | |
| 35786.499 | 33912.994 | | | | | | | | | | | | | | | | | | | | | | | | | | | | | | | | | | | | | | | | |
| 35801.192 | 33936.355 | | | | | | | | | | | | | | | | | | | | | | | | | | | | | | | | | | | | | | | | |
| 35795.323 | 33939.867 | | | | | | | | | | | | | | | | | | | | | | | | | | | | | | | | | | | | | | | | |
| 35794.753 | 33938.914 | | | | | | | | | | | | | | | | | | | | | | | | | | | | | | | | | | | | | | | | |
| 35790.344 | 33941.552 | | | | | | | | | | | | | | | | | | | | | | | | | | | | | | | | | | | | | | | | |
| 35793.798 | 33947.514 | | | | | | | | | | | | | | | | | | | | | | | | | | | | | | | | | | | | | | | | |
| 35793.884 | 33947.403 | | | | | | | | | | | | | | | | | | | | | | | | | | | | | | | | | | | | | | | | |
| 35794.044 | 33947.681 | | | | | | | | | | | | | | | | | | | | | | | | | | | | | | | | | | | | | | | | |
| 35778.547 | 33967.561 | | | | | | | | | | | | | | | | | | | | | | | | | | | | | | | | | | | | | | | | |
| 35778.296 | 33967.400 | | | | | | | | | | | | | | | | | | | | | | | | | | | | | | | | | | | | | | | | |
| 35778.354 | 33967.326 | | | | | | | | | | | | | | | | | | | | | | | | | | | | | | | | | | | | | | | | |
| 35771.973 | 33963.867 | | | | | | | | | | | | | | | | | | | | | | | | | | | | | | | | | | | | | | | | |
| 35765.052 | 33960.149 | | | | | | | | | | | | | | | | | | | | | | | | | | | | | | | | | | | | | | | | |
| 35765.133 | 33959.998 | | | | | | | | | | | | | | | | | | | | | | | | | | | | | | | | | | | | | | | | |
| 35740.354 | 33946.710 | | | | | | | | | | | | | | | | | | | | | | | | | | | | | | | | | | | | | | | | |
| 35738.120 | 33945.449 | | | | | | | | | | | | | | | | | | | | | | | | | | | | | | | | | | | | | | | | |
| 35736.120 | 33943.873 | | | | | | | | | | | | | | | | | | | | | | | | | | | | | | | | | | | | | | | | |
| 35734.395 | 33941.997 | | | | | | | | | | | | | | | | | | | | | | | | | | | | | | | | | | | | | | | | |

THE SCHEDULE — *continued*

| <i>First column</i> | <i>Second column</i> |
|---------------------|--|
| The Authority | Protected Place |
| | 35732.999 33939.843 |
| | 35731.733 33936.696 |
| | 35782.799 33906.098 |

to the point of commencement.

The boundaries of “Kim Chuan Road 66kV Sub Station” are more particularly delineated on the Survey Plan set out below.



| <i>First column</i> | <i>Second column</i> |
|--|-------------------------------|
| The Authority | Protected Place |
| Managing Director, SP Powergrid Ltd | (12) Loyang 66kV Sub Station. |

All that area comprised in part of Lot 2563V - MK31, along Loyang Drive occupied by “Loyang 66kV Sub

THE SCHEDULE — *continued*

| | |
|---------------------|----------------------|
| <i>First column</i> | <i>Second column</i> |
| The Authority | Protected Place |

Station” containing an area of about 3949.5 square metres and bounded approximately as follows:

Commencing at the corner of the aforesaid “Loyang 66kV Sub Station” which point is 39725.356 metres North and 43267.386 metres East of the Singapore Land Authority SVY 21 Datum, the boundaries run along successive lines of co-ordinates approximately as follows:

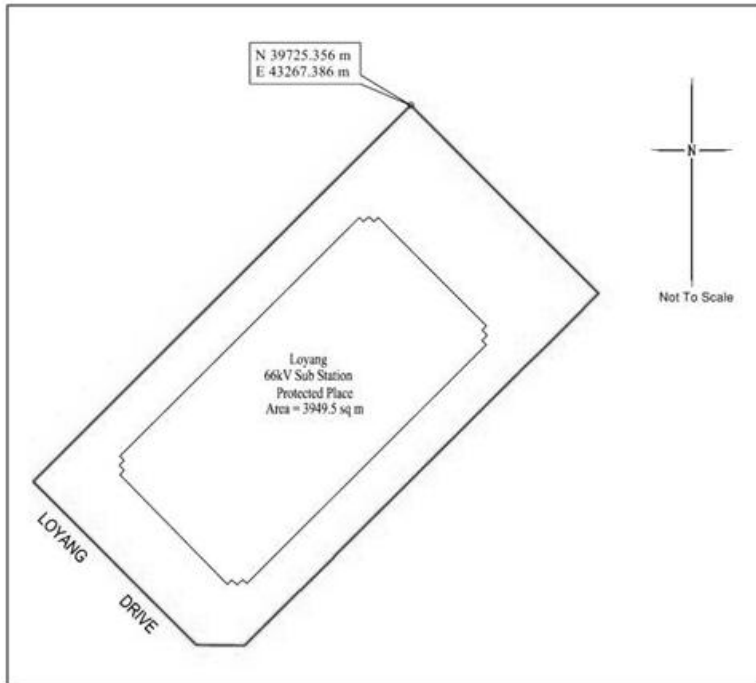
| <i>Northing</i> | <i>Easting</i> |
|-----------------|----------------|
| 39725.356 | 43267.386 |
| 39714.849 | 43277.864 |
| 39704.365 | 43288.308 |
| 39693.887 | 43298.826 |
| 39691.665 | 43296.578 |
| 39691.138 | 43296.120 |
| 39685.282 | 43290.288 |
| 39681.091 | 43285.940 |
| 39670.897 | 43275.712 |
| 39659.022 | 43263.796 |
| 39650.101 | 43254.834 |
| 39649.456 | 43254.299 |
| 39644.302 | 43249.071 |
| 39643.809 | 43248.503 |
| 39634.938 | 43239.577 |
| 39635.028 | 43231.506 |
| 39643.544 | 43222.983 |
| 39652.086 | 43214.486 |
| 39662.352 | 43204.222 |
| 39674.612 | 43216.487 |

THE SCHEDULE — *continued*

| <i>First column</i> | <i>Second column</i> |
|---------------------|----------------------|
| The Authority | Protected Place |
| 39688.150 | 43230.059 |
| 39708.494 | 43250.449 |
| 39725.356 | 43267.386 |

to the point of commencement.

The boundaries of “Loyang 66kV Sub Station” are more particularly delineated on the Survey Plan set out below.



| <i>First column</i> | <i>Second column</i> |
|--|--------------------------------------|
| The Authority | Protected Place |
| Managing Director, SP Powergrid Ltd | (13) Marine Parade 66kV Sub Station. |

All that area comprised in part of Lot 3199N - MK25, along Marine Parade Road occupied by “Marine Parade

THE SCHEDULE — *continued*

| | |
|---------------------|----------------------|
| <i>First column</i> | <i>Second column</i> |
| The Authority | Protected Place |

66kV Sub Station” containing an area of about 5183.7 square metres and bounded approximately as follows:

Commencing at the corner of the aforesaid “Marine Parade 66kV Sub Station” which point is 31446.221 metres North and 35705.288 metres East of the Singapore Land Authority SVY 21 Datum, the boundaries run along successive lines of co-ordinates approximately as follows:

| <i>Northing</i> | <i>Easting</i> |
|-----------------|----------------|
| 31446.221 | 35705.288 |
| 31448.091 | 35707.898 |
| 31451.379 | 35712.642 |
| 31459.414 | 35724.162 |
| 31475.566 | 35747.347 |
| 31485.100 | 35761.269 |
| 31487.489 | 35764.742 |
| 31492.404 | 35772.160 |
| 31469.432 | 35779.563 |
| 31459.744 | 35782.669 |
| 31446.084 | 35787.110 |
| 31431.951 | 35791.496 |
| 31420.215 | 35795.160 |
| 31401.495 | 35747.093 |
| 31392.039 | 35722.383 |
| 31404.427 | 35718.369 |
| 31419.688 | 35713.586 |
| 31437.302 | 35708.002 |

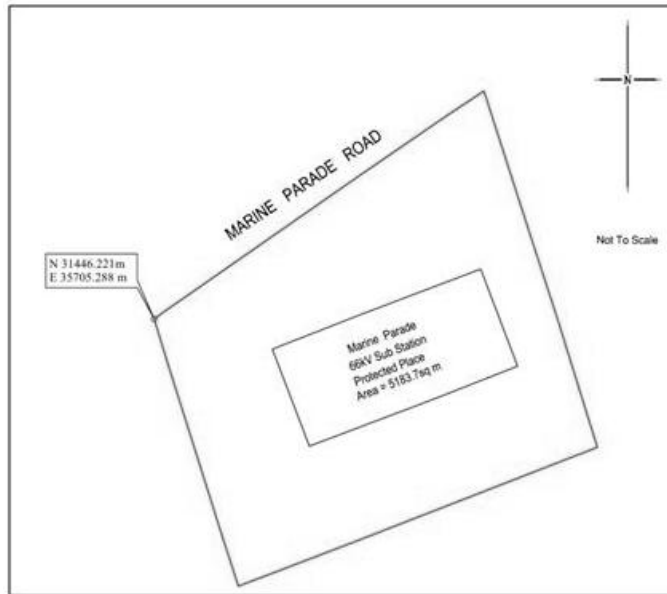
to the point of commencement.

THE SCHEDULE — *continued**First column**Second column*

The Authority

Protected Place

The boundaries of “Marine Parade 66kV Sub Station” are more particularly delineated on the Survey Plan set out below.

*First column**Second column*

The Authority

Protected Place

Managing Director, SP (14) Pasir Ris 66kV Sub Station.
Powergrid Ltd

All that area comprised in part of Lot 2781X - MK31, along Pasir Ris Street 51 occupied by “Pasir Ris 66kV Sub Station” containing an area of about 3044.2 square metres and bounded approximately as follows:

Commencing at the corner of the aforesaid “Pasir Ris 66kV Sub Station” which point is 38723.115 metres North and 41242.114 metres East of the Singapore Land Authority SVY 21 Datum, the boundaries run along successive lines of co-ordinates approximately as follows:

THE SCHEDULE — *continued*

| <i>First column</i> | <i>Second column</i> | |
|---------------------|----------------------|----------------|
| The Authority | Protected Place | |
| | <i>Northing</i> | <i>Easting</i> |
| | 38723.115 | 41242.114 |
| | 38722.063 | 41246.781 |
| | 38722.117 | 41246.795 |
| | 38720.748 | 41252.965 |
| | 38719.874 | 41256.763 |
| | 38719.773 | 41256.763 |
| | 38719.773 | 41256.907 |
| | 38717.874 | 41264.603 |
| | 38712.192 | 41288.478 |
| | 38708.077 | 41305.623 |
| | 38685.009 | 41299.587 |
| | 38680.439 | 41304.848 |
| | 38664.770 | 41310.246 |
| | 38661.882 | 41309.990 |
| | 38665.769 | 41293.519 |
| | 38667.821 | 41294.035 |
| | 38668.631 | 41290.462 |
| | 38666.613 | 41290.016 |
| | 38680.443 | 41232.115 |

to the point of commencement.

The boundaries of “Pasir Ris 66kV Sub Station” are more particularly delineated on the Survey Plan set out below.

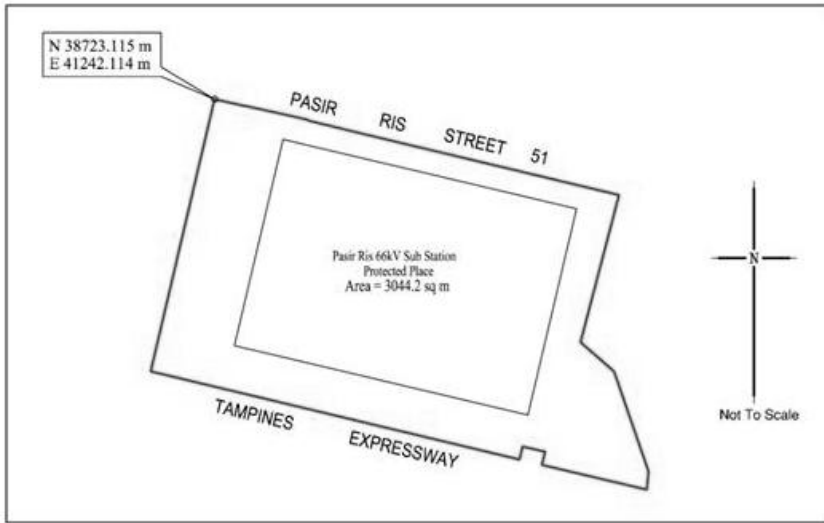
THE SCHEDULE — *continued*

First column

Second column

The Authority

Protected Place



First column

Second column

The Authority

Protected Place

Managing Director, SP (15) Pasir Ris Wafer 66kV Sub Station.
Powergrid Ltd

All that area comprised in part of Lot 2284L - MK29, along Pasir Ris Industrial Drive 1 occupied by “Pasir Ris Wafer 66kV Sub Station” containing an area of about 4279.0 square metres and bounded approximately as follows:

Commencing at the corner of the aforesaid “Pasir Ris Wafer 66kV Sub Station” which point is 40239.697 metres North and 39172.448 metres East of the Singapore Land Authority SVY 21 Datum, the boundaries run along successive lines of co-ordinates approximately as follows:

| <i>Northing</i> | <i>Easting</i> |
|-----------------|----------------|
| 40239.697 | 39172.448 |
| 40238.412 | 39174.217 |

 THE SCHEDULE — *continued*

| <i>First column</i> | | <i>Second column</i> |
|---------------------|-----------|----------------------|
| The Authority | | Protected Place |
| | 40237.661 | 39173.616 |
| | 40230.687 | 39183.043 |
| | 40231.444 | 39183.600 |
| | 40224.671 | 39192.775 |
| | 40223.639 | 39192.930 |
| | 40192.494 | 39198.017 |
| | 40191.203 | 39197.098 |
| | 40190.321 | 39196.524 |
| | 40160.583 | 39175.787 |
| | 40159.760 | 39175.260 |
| | 40134.516 | 39161.077 |
| | 40151.830 | 39137.709 |
| | 40166.484 | 39118.061 |

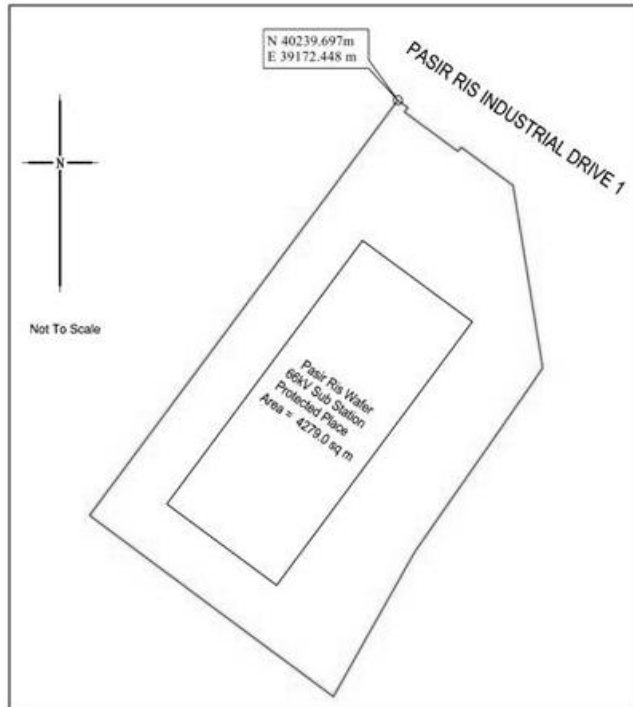
to the point of commencement.

The boundaries of “Pasir Ris Wafer 66kV Sub Station” are more particularly delineated on the Survey Plan set out below.

THE SCHEDULE — *continued**First column**Second column*

The Authority

Protected Place

*First column**Second column*

The Authority

Protected Place

Managing Director, SP (16) Tampines Avenue 10 66kV Sub Station.
Powergrid Ltd

All that area comprised in part of Lot 2367K - MK29, along Tampines Industrial Avenue 5 occupied by "Tampines Avenue 10 66kV Sub Station" containing an area of about 3795.5 square metres and bounded approximately as follows:

Commencing at the corner of the aforesaid "Tampines Avenue 10 66kV Sub Station" which point is 39431.545 metres North and 38756.038 metres East of the Singapore Land Authority SVY 21 Datum, the

THE SCHEDULE — *continued*

| | |
|---------------------|----------------------|
| <i>First column</i> | <i>Second column</i> |
| The Authority | Protected Place |

boundaries run along successive lines of co-ordinates approximately as follows:

| <i>Northing</i> | <i>Easting</i> |
|-----------------|----------------|
| 39431.545 | 38756.038 |
| 39415.734 | 38800.156 |
| 39407.248 | 38797.771 |
| 39402.481 | 38796.517 |
| 39395.313 | 38794.683 |
| 39388.080 | 38792.986 |
| 39378.344 | 38791.032 |
| 39366.153 | 38788.619 |
| 39361.368 | 38787.726 |
| 39354.100 | 38786.443 |
| 39350.289 | 38780.132 |
| 39345.255 | 38771.538 |
| 39351.658 | 38753.443 |
| 39351.853 | 38752.775 |
| 39353.999 | 38746.865 |
| 39354.027 | 38746.788 |
| 39353.960 | 38746.764 |
| 39356.027 | 38741.047 |
| 39356.124 | 38741.081 |
| 39356.137 | 38741.047 |
| 39359.912 | 38730.437 |
| 39368.390 | 38733.609 |
| 39405.999 | 38747.059 |
| 39431.545 | 38756.038 |

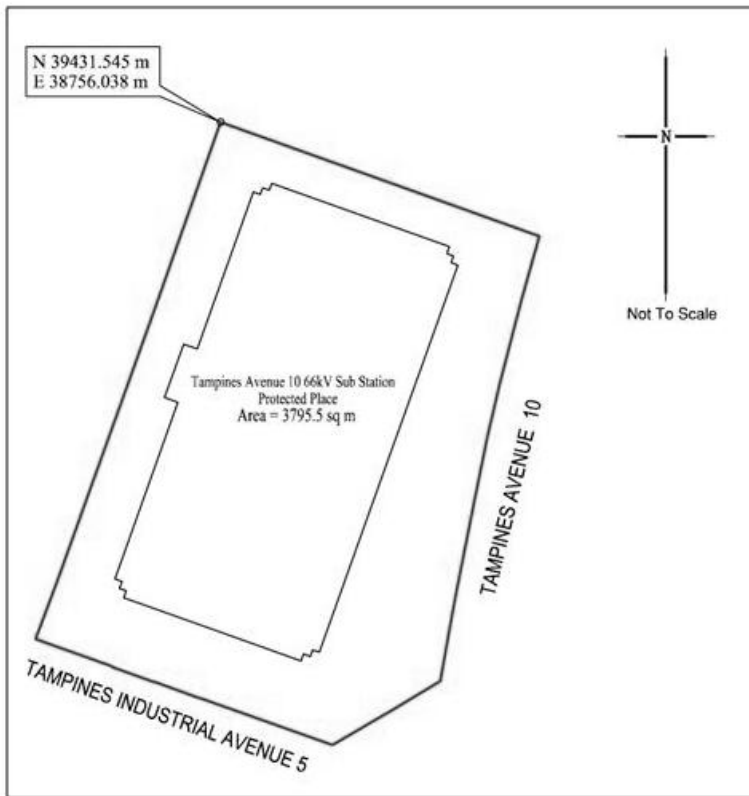
THE SCHEDULE — *continued**First column**Second column*

The Authority

Protected Place

to the point of commencement.

The boundaries of “Tampines Avenue 10 66kV Sub Station” are more particularly delineated on the Survey Plan set out below.

*First column**Second column*

The Authority

Protected Place

Managing Director, SP (17) Tampines N/T 66kV Sub Station.
Powergrid Ltd

All that area comprised in part of Lot 7019T - MK28,
along Tampines Street 21 occupied by “Tampines N/T

THE SCHEDULE — *continued*

| | |
|---------------------|----------------------|
| <i>First column</i> | <i>Second column</i> |
| The Authority | Protected Place |

66kV Sub Station” containing an area of about 4707.1 square metres and bounded approximately as follows:

Commencing at the corner of the aforesaid “Tampines N/T 66kV Sub Station” which point is 37133.804 metres North and 40719.072 metres East of the Singapore Land Authority SVY 21 Datum, the boundaries run along successive lines of co-ordinates approximately as follows:

| <i>Northing</i> | <i>Easting</i> |
|-----------------|----------------|
| 37133.804 | 40719.072 |
| 37121.850 | 40726.333 |
| 37121.653 | 40726.451 |
| 37116.250 | 40729.825 |
| 37115.970 | 40729.845 |
| 37101.139 | 40739.986 |
| 37092.459 | 40748.223 |
| 37080.357 | 40733.728 |
| 37065.901 | 40715.853 |
| 37048.815 | 40694.983 |
| 37033.906 | 40676.622 |
| 37034.109 | 40676.283 |
| 37052.564 | 40661.084 |
| 37072.480 | 40644.802 |
| 37072.747 | 40644.763 |
| 37082.184 | 40656.276 |
| 37093.478 | 40670.114 |
| 37128.066 | 40712.157 |

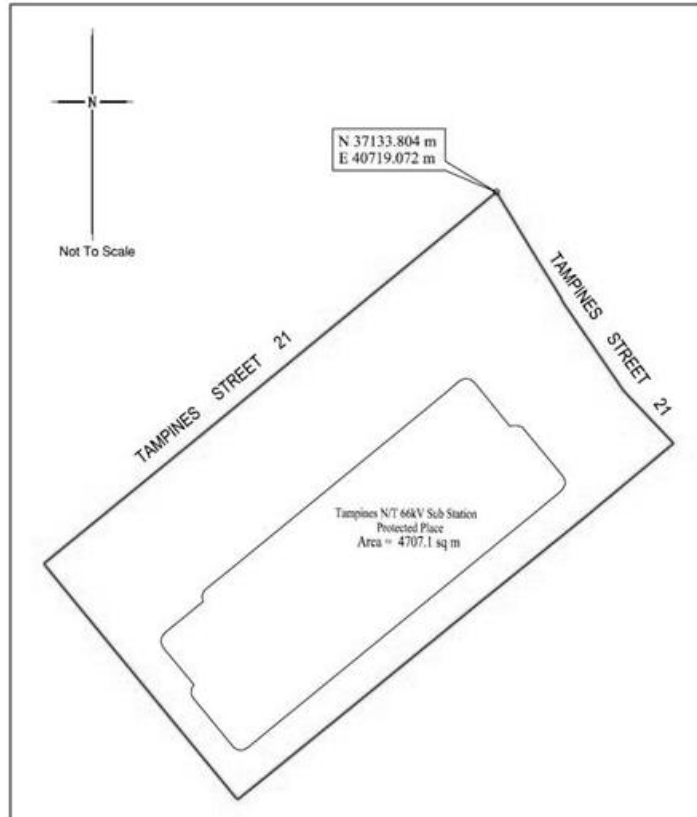
to the point of commencement.

THE SCHEDULE — *continued**First column**Second column*

The Authority

Protected Place

The boundaries of “Tampines N/T 66kV Sub Station” are more particularly delineated on the Survey Plan set out below.

*First column**Second column*

The Authority

Protected Place

Managing Director, SP (18) Tanjong Rhu 66kV Sub Station.
Powergrid Ltd

All that area comprised in part of Lot 5092C - MK25, along Tanjong Rhu Road occupied by “Tanjong Rhu 66kV Sub Station” containing an area of about 2672.9 square metres and bounded approximately as follows:

THE SCHEDULE — *continued*

| <i>First column</i> | <i>Second column</i> |
|---------------------|----------------------|
| The Authority | Protected Place |

Commencing at the corner of the aforesaid “Tanjong Rhu 66kV Sub Station” which point is 31153.913 metres North and 32929.868 metres East of the Singapore Land Authority SVY 21 Datum, the boundaries run along successive lines of co-ordinates approximately as follows:

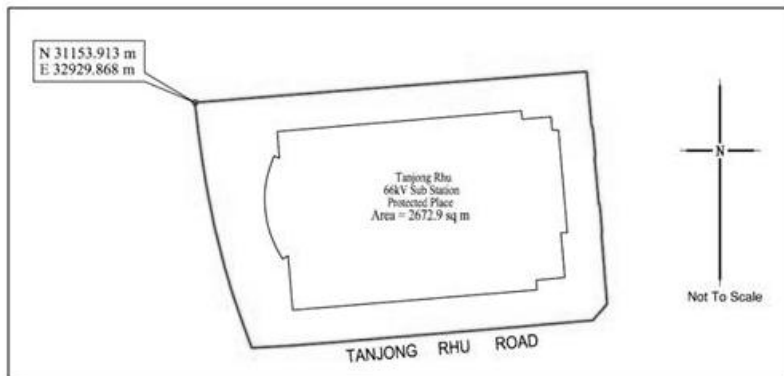
| <i>Northing</i> | <i>Easting</i> |
|-----------------|----------------|
| 31153.913 | 32929.868 |
| 31149.611 | 32930.328 |
| 31144.895 | 32930.976 |
| 31140.179 | 32931.698 |
| 31133.160 | 32933.081 |
| 31126.219 | 32934.796 |
| 31121.647 | 32936.150 |
| 31117.127 | 32937.676 |
| 31112.561 | 32939.331 |
| 31113.001 | 32946.645 |
| 31113.557 | 32953.744 |
| 31114.967 | 32970.288 |
| 31115.989 | 32982.124 |
| 31117.222 | 32996.202 |
| 31119.943 | 32998.560 |
| 31131.882 | 32997.620 |
| 31131.887 | 32997.766 |
| 31136.813 | 32997.366 |
| 31136.831 | 32997.364 |
| 31136.816 | 32997.189 |
| 31144.799 | 32996.479 |

THE SCHEDULE — *continued*

| <i>First column</i> | | <i>Second column</i> |
|---------------------|-----------|----------------------|
| The Authority | | Protected Place |
| | 31144.813 | 32996.636 |
| | 31149.830 | 32996.167 |
| | 31149.816 | 32996.003 |
| | 31149.825 | 32996.003 |
| | 31159.136 | 32995.174 |
| | 31157.844 | 32978.739 |
| | 31156.537 | 32961.966 |
| | 31155.178 | 32945.275 |

to the point of commencement.

The boundaries of “Tanjong Rhu 66kV Sub Station” are more particularly delineated on the Survey Plan set out below.



| <i>First column</i> | <i>Second column</i> |
|--|----------------------|
| The Authority | Protected Place |
| Managing Director, SP (19) Ubi Avenue 3 66kV Sub Station. Powergrid Ltd | |

All that area comprised in part of Lot 6258M - MK23,
along Ubi Avenue 3 occupied by “Ubi Avenue 3 66kV

THE SCHEDULE — *continued*

| | |
|---------------------|----------------------|
| <i>First column</i> | <i>Second column</i> |
| The Authority | Protected Place |

Sub Station” containing an area of about 3297.2 square metres and bounded approximately as follows:

Commencing at the corner of the aforesaid “Ubi Avenue 3 66kV Sub Station” which point is 34887.080 metres North and 34538.277 metres East of the Singapore Land Authority SVY 21 Datum, the boundaries run along successive lines of co-ordinates approximately as follows:

| <i>Northing</i> | <i>Easting</i> |
|-----------------|----------------|
| 34887.080 | 34538.277 |
| 34827.324 | 34562.230 |
| 34825.615 | 34558.201 |
| 34825.487 | 34558.254 |
| 34825.383 | 34558.007 |
| 34825.476 | 34557.969 |
| 34823.286 | 34552.400 |
| 34823.193 | 34552.437 |
| 34821.219 | 34547.512 |
| 34821.349 | 34547.460 |
| 34810.620 | 34520.806 |
| 34817.152 | 34509.361 |
| 34838.711 | 34502.356 |
| 34867.996 | 34490.856 |
| 34873.667 | 34504.712 |

to the point of commencement.

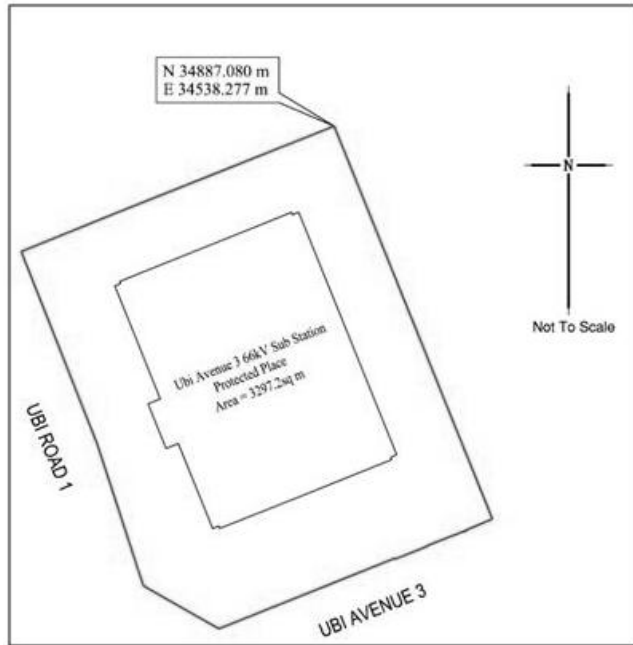
The boundaries of “Ubi Avenue 3 66kV Sub Station” are more particularly delineated on the Survey Plan set out below.

THE SCHEDULE — *continued**First column*

The Authority

Second column

Protected Place



Made this 26th day of April 2013.

TAN TEE HOW
*Permanent Secretary,
Ministry of Home Affairs,
Singapore.*

[MHA (PS) 12 2/02 TF 1; AG/LLRD/SL/256/2010/1 Vol. 4]