
First published in the *Government Gazette*, Electronic Edition, on 20th May 2013 at 5:00 pm.

No. S 308

PROTECTED AREAS AND PROTECTED PLACES ACT
(CHAPTER 256)

PROTECTED PLACES (NO. 7)
ORDER 2013

ARRANGEMENT OF PARAGRAPHS

Paragraph

1. Citation and commencement
 2. Premises declared to be protected places
The Schedule
-

In exercise of the powers conferred by section 5(1) of the Protected Areas and Protected Places Act, the Minister for Home Affairs hereby makes the following Order:

Citation and commencement

1. This Order may be cited as the Protected Places (No. 7) Order 2013 and shall come into operation on 20th May 2013.

Premises declared to be protected places

2. The premises described in the second column of the Schedule are hereby declared to be protected places for the purposes of the Act, and no person shall be in those premises unless he is in possession of a pass-card or permit issued by the authority specified in the first column of the Schedule or has received the permission of an authorised officer on duty at the premises to enter the premises.

THE SCHEDULE

First column

Second column

The Authority

Protected Place

 THE SCHEDULE — *continued*

Managing Director, SP (1) Gambas Vent Building.
Powergrid Ltd

All that area comprised in part of Lot 5422C -MK13, along Woodlands Avenue 9 occupied by “Gambas Vent Building” containing an area of about 562.2 square metres and bounded approximately as follows:

Commencing at the corner of the aforesaid “Gambas Vent Building” which point is 47949.847 metres North and 24569.044 metres East of the Singapore Land Authority SVY 21 Datum, the boundaries run along successive lines of co-ordinates approximately as follows:

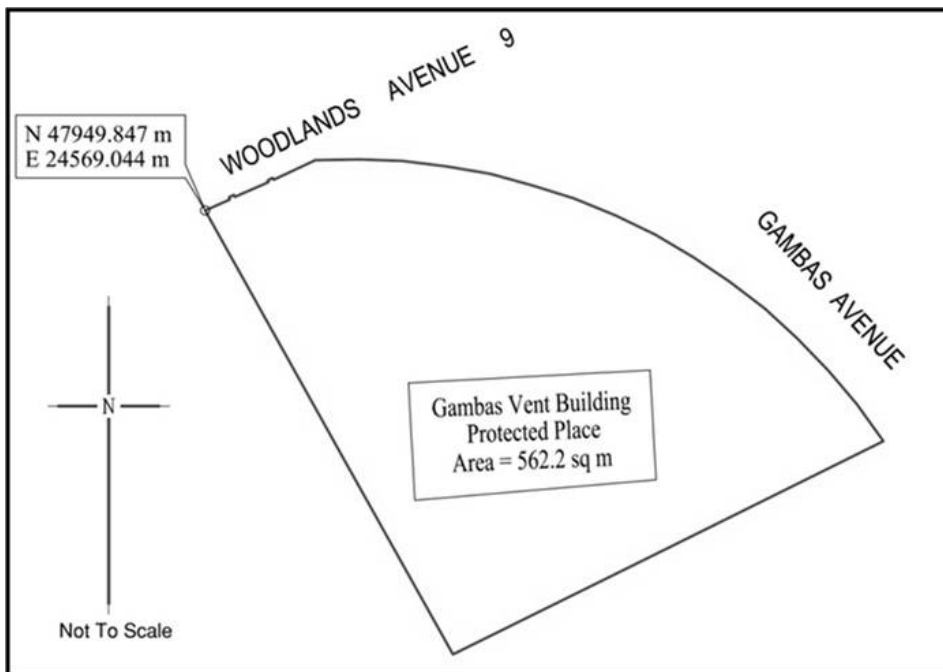
<i>Northing</i>	<i>Easting</i>
47949.847	24569.044
47936.159	24576.671
47925.525	24582.602
47930.895	24593.435
47937.209	24606.152
47939.241	24604.693
47941.081	24603.133
47942.822	24601.451
47944.455	24599.677
47945.936	24597.750
47947.284	24595.746
47948.528	24593.663
47949.582	24591.490
47950.498	24589.250
47951.213	24586.952
47951.857	24584.628
47952.264	24582.248
47952.559	24579.847
47952.645	24577.503

THE SCHEDULE — *continued*

47952.599	24575.072
47951.530	24572.793
47951.629	24572.745
47951.500	24572.468
47951.401	24572.517
47951.362	24572.436
47950.646	24570.810
47950.584	24570.672
47950.699	24570.620
47950.568	24570.345
47950.439	24570.403

to the point of commencement.

The boundaries of “Gambas Vent Building” are more particularly delineated on the Survey Plan set out below.

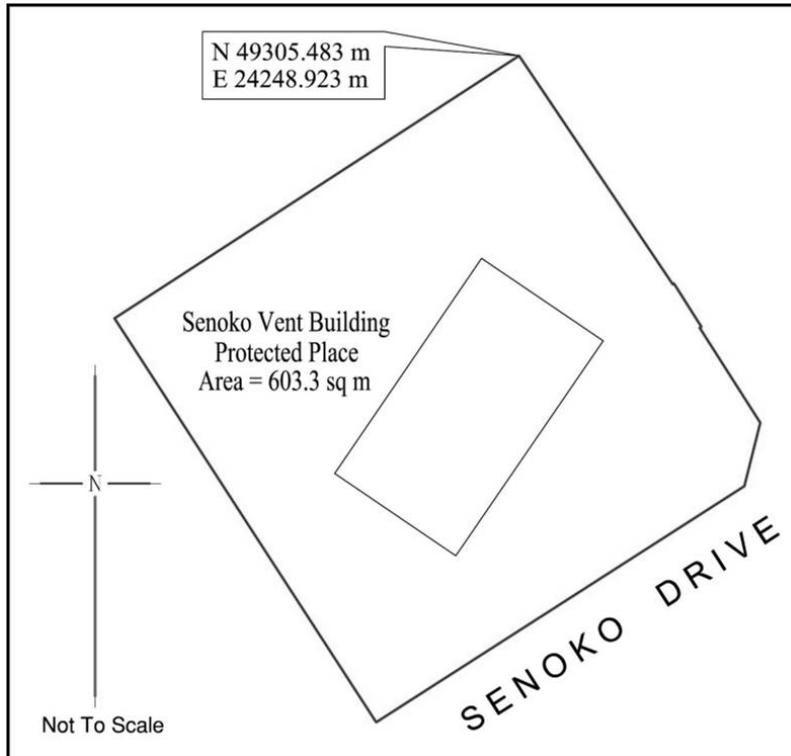


THE SCHEDULE — *continued*

<i>First column</i>	<i>Second column</i>																														
The Authority	Protected Place																														
Managing Director, SP Powergrid Ltd	<p>(2) Senoko Vent Building.</p> <p>All that area comprised in part of Lot 5269N -MK13, along Senoko Drive occupied by “Senoko Vent Building” containing an area of about 603.3 square metres and bounded approximately as follows:</p> <p>Commencing at the corner of the aforesaid “Senoko Vent Building” which point is 49305.483 metres North and 24248.923 metres East of the Singapore Land Authority SVY 21 Datum, the boundaries run along successive lines of co-ordinates approximately as follows:</p> <table border="0" style="margin-left: 40px;"> <thead> <tr> <th style="text-align: left;"><i>Northing</i></th> <th style="text-align: left;"><i>Easting</i></th> </tr> </thead> <tbody> <tr><td>49305.483</td><td>24248.923</td></tr> <tr><td>49293.944</td><td>24231.187</td></tr> <tr><td>49292.109</td><td>24228.367</td></tr> <tr><td>49291.046</td><td>24229.055</td></tr> <tr><td>49279.739</td><td>24236.369</td></tr> <tr><td>49271.548</td><td>24241.662</td></tr> <tr><td>49283.569</td><td>24260.376</td></tr> <tr><td>49286.793</td><td>24261.186</td></tr> <tr><td>49291.636</td><td>24258.110</td></tr> <tr><td>49291.690</td><td>24258.195</td></tr> <tr><td>49291.940</td><td>24258.029</td></tr> <tr><td>49293.638</td><td>24256.955</td></tr> <tr><td>49293.887</td><td>24256.797</td></tr> <tr><td>49293.847</td><td>24256.737</td></tr> </tbody> </table>	<i>Northing</i>	<i>Easting</i>	49305.483	24248.923	49293.944	24231.187	49292.109	24228.367	49291.046	24229.055	49279.739	24236.369	49271.548	24241.662	49283.569	24260.376	49286.793	24261.186	49291.636	24258.110	49291.690	24258.195	49291.940	24258.029	49293.638	24256.955	49293.887	24256.797	49293.847	24256.737
<i>Northing</i>	<i>Easting</i>																														
49305.483	24248.923																														
49293.944	24231.187																														
49292.109	24228.367																														
49291.046	24229.055																														
49279.739	24236.369																														
49271.548	24241.662																														
49283.569	24260.376																														
49286.793	24261.186																														
49291.636	24258.110																														
49291.690	24258.195																														
49291.940	24258.029																														
49293.638	24256.955																														
49293.887	24256.797																														
49293.847	24256.737																														

to the point of commencement.

The boundaries of “Senoko Vent Building” are more particularly delineated on the Survey Plan set out below.

THE SCHEDULE — *continued**First column**Second column*

The Authority

Protected Place

Managing Director, SP
Powergrid Ltd

(3) Harbour Drive Terminal Building.

All that area comprised in part of Lot 3920A -MK3, along Harbour Drive occupied by “Harbour Drive Terminal Building” containing an area of about 1894.9 square metres and bounded approximately as follows:

Commencing at the corner of the aforesaid “Harbour Drive Terminal Building” which point is 29465.393 metres North and 22053.568 metres East of the Singapore Land Authority SVY 21 Datum, the boundaries run along successive lines of co-ordinates approximately as follows:

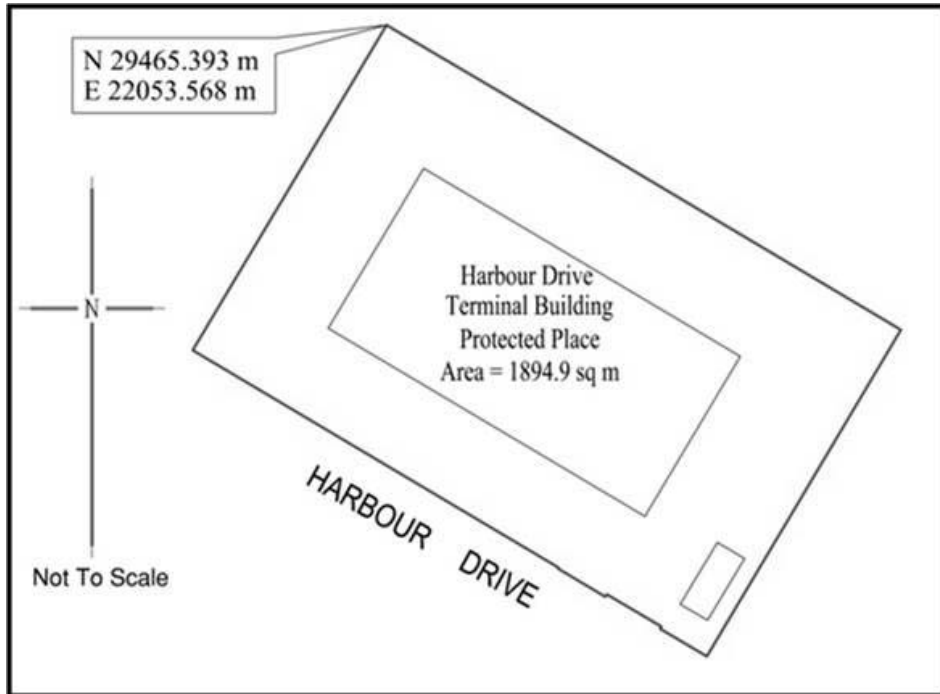
<i>Northing</i>	<i>Easting</i>
29465.393	22053.568
29452.393	22045.820

THE SCHEDULE — *continued*

29435.678	22035.866
29425.889	22052.312
29415.810	22069.266
29415.718	22069.216
29413.129	22073.563
29413.359	22073.706
29410.410	22078.691
29410.203	22078.571
29409.943	22079.010
29409.932	22079.055
29407.674	22082.845
29409.573	22083.950
29421.242	22090.900
29437.551	22100.564
29445.669	22086.913
29453.116	22074.429

to the point of commencement.

The boundaries of “Harbour Drive Terminal Building” are more particularly delineated on the Survey Plan set out below.

THE SCHEDULE — *continued**First column**Second column*

The Authority

Protected Place

Managing Director, SP
Powergrid Ltd

(4) Labrador Vent Building.

All that area comprised in part of Lot 3719V -MK03, along Pasir Panjang Road occupied by “Labrador Vent Building” containing an area of about 1621.8 square metres and bounded approximately as follows:

Commencing at the corner of the aforesaid “Labrador Vent Building” which point is 28376.162 metres North and 24362.781 metres East of the Singapore Land Authority SVY 21 Datum, the boundaries run along successive lines of co-ordinates approximately as follows:

<i>Northing</i>	<i>Easting</i>
28376.162	24362.781
28367.307	24357.258
28365.682	24356.045

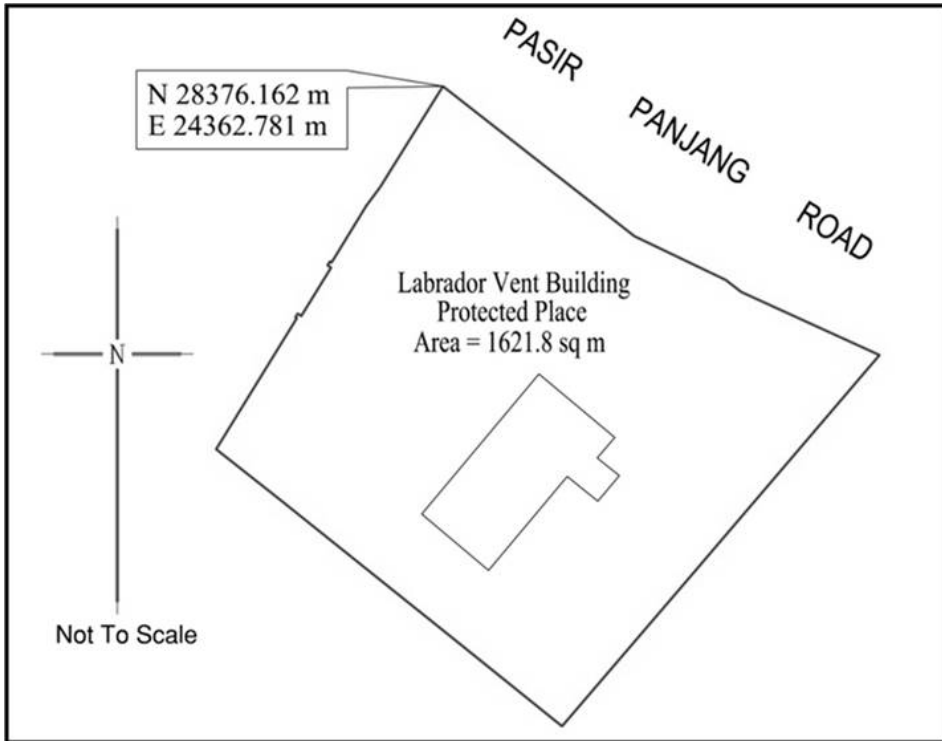
THE SCHEDULE — *continued*

28360.723	24352.992
28360.711	24352.985
28360.796	24352.843
28360.461	24352.636
28360.269	24352.957
28359.729	24352.616
28356.038	24350.343
28356.032	24350.340
28356.224	24350.019
28355.890	24349.811
28355.818	24349.929
28355.497	24349.731
28344.340	24342.859
28339.899	24348.499
28327.294	24364.256
28320.115	24373.175
28320.060	24373.243
28320.148	24373.320
28334.121	24385.321
28352.598	24401.116
28358.128	24388.969
28359.177	24387.630
28363.024	24379.603

to the point of commencement.

The boundaries of “Labrador Vent Building” are more particularly delineated on the Survey Plan set out below.

THE SCHEDULE — *continued*



First column

Second column

The Authority

Protected Place

Managing Director, SP
Powergrid Ltd

(5) Labrador Cable Basement.

All that area comprised in part of Lot 3708A(pt) -MK03, along Pasir Panjang Road occupied by “Labrador Cable Basement” containing an area of about 976.3 square metres and bounded approximately as follows:

Commencing at the corner of the aforesaid “Labrador Cable Basement” which point is 28361.641 metres North and 24277.879 metres East of the Singapore Land Authority SVY 21 Datum, the boundaries run along successive lines of co-ordinates approximately as follows:

<i>Northing</i>	<i>Easting</i>
28361.641	24277.879
28394.555	24298.011

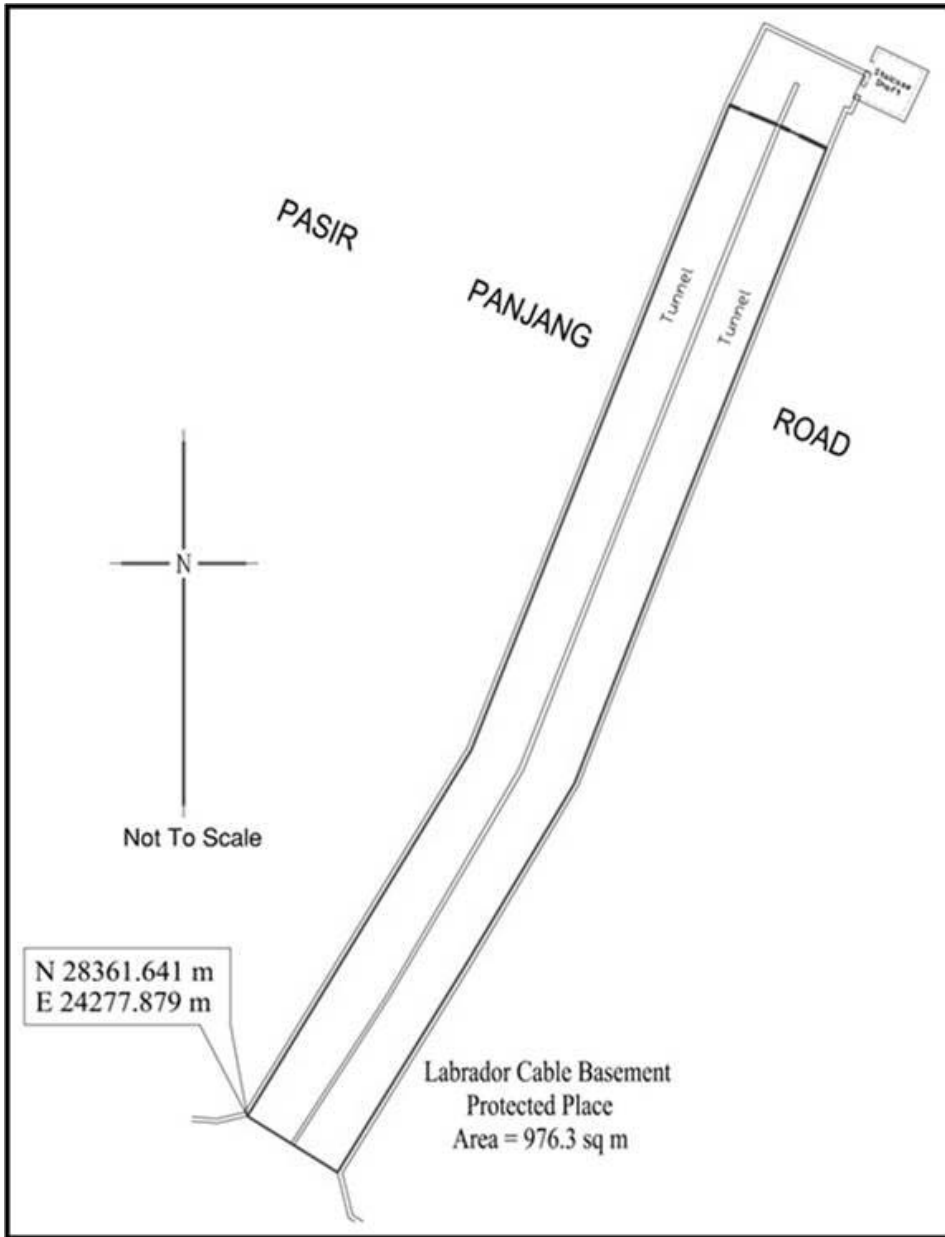
THE SCHEDULE — *continued*

28417.536	24307.181
28439.708	24316.004
28452.429	24321.199
28450.593	24325.608
28448.546	24329.921
28416.807	24317.184
28391.534	24307.279
28375.315	24297.556
28356.595	24285.988

to the point of commencement.

The boundaries of “Labrador Cable Basement” are more particularly delineated on the Survey Plan set out below.

THE SCHEDULE — *continued*



First column

Second column

The Authority

Protected Place

Managing Director, SP
Powergrid Ltd

(6) PSA Vent Building.

All that area comprised in part of Lot
3024W(pt) -MK03, along Pasir Panjang Road

 THE SCHEDULE — *continued*

occupied by “PSA Vent Building” containing an area of about 91.6 square metres and bounded approximately as follows:

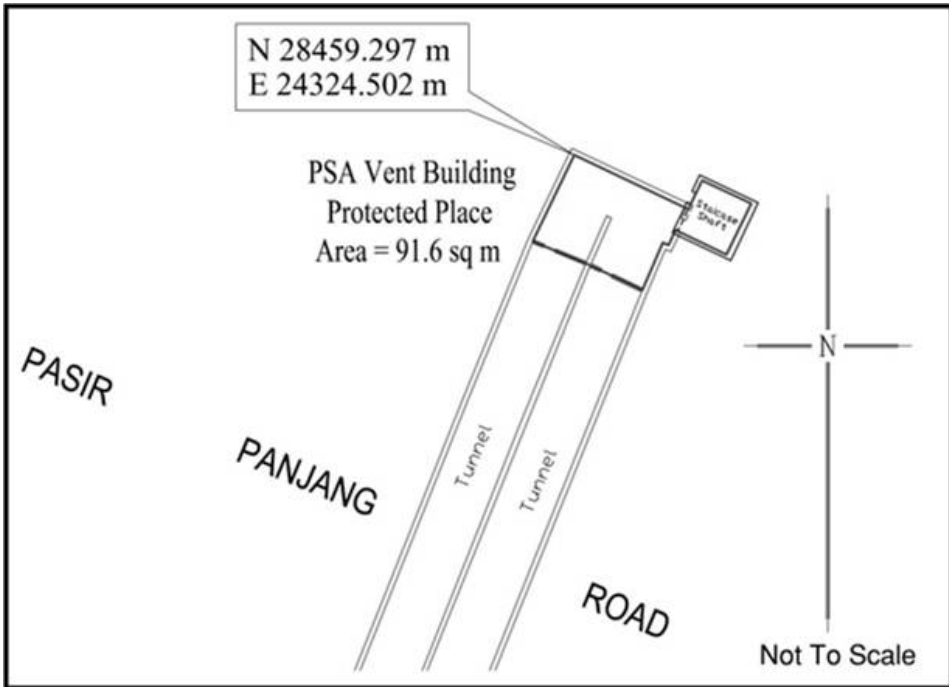
Commencing at the corner of the aforesaid “PSA Vent Building” which point is 28459.297 metres North and 24324.502 metres East of the Singapore Land Authority SVY 21 Datum, the boundaries run along successive lines of co-ordinates approximately as follows:

<i>Northing</i>	<i>Easting</i>
28459.297	24324.502
28454.992	24333.576
28457.274	24334.674
28455.442	24338.586
28451.366	24336.602
28453.305	24332.567
28452.122	24332.002
28452.337	24331.558
28448.546	24329.921
28450.593	24325.608
28452.429	24321.199

to the point of commencement.

The boundaries of “PSA Vent Building” are more particularly delineated on the Survey Plan set out below.

THE SCHEDULE — *continued*



First column

Second column

The Authority

Protected Place

Managing Director, SP
Powergrid Ltd

(7) Pandan Equipment Building.

All that area comprised in part of Lot 7992K -MK05, along Pandan Road occupied by “Pandan Equipment Building” containing an area of about 934.8 square metres and bounded approximately as follows:

Commencing at the corner of the aforesaid “Pandan Equipment Building” which point is 31340.643 metres North and 19088.321 metres East of the Singapore Land Authority SVY 21 Datum, the boundaries run along successive lines of co-ordinates approximately as follows:

<i>Northing</i>	<i>Easting</i>
31340.643	19088.321
31346.957	19102.648
31342.452	19114.321
31326.658	19120.992

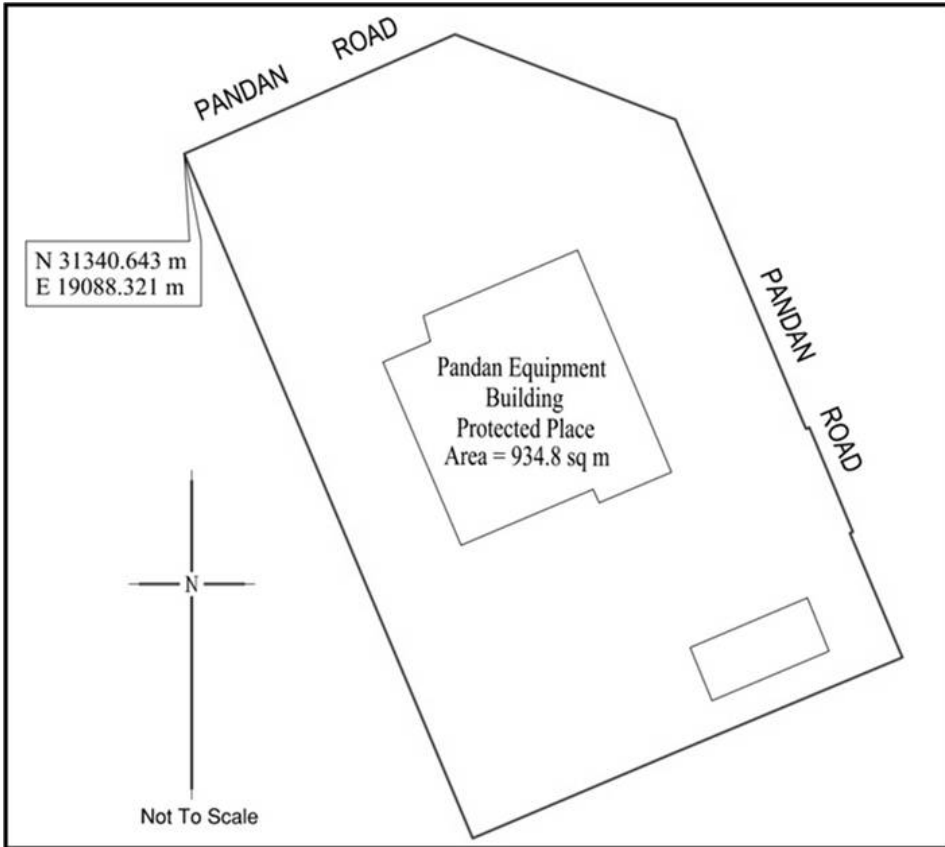
THE SCHEDULE — *continued*

31326.097	19121.229
31326.171	19121.402
31325.711	19121.598
31321.109	19123.513
31320.647	19123.706
31320.581	19123.550
31320.566	19123.556
31314.011	19126.326
31308.952	19114.219
31304.443	19103.588
31322.903	19092.816

to the point of commencement.

The boundaries of “Pandau Equipment Building” are more particularly delineated on the Survey Plan set out below.

THE SCHEDULE — *continued*



First column

Second column

The Authority

Protected Place

Managing Director, SP
Powergrid Ltd

(8) West Coast Vent Building.

All that area comprised in part of Lot 3751V -MK05, within the West Coast Park premises occupied by “West Coast Vent Building” containing an area of about 258.4 square metres and bounded approximately as follows:

Commencing at the corner of the aforesaid “West Coast Vent Building” which point is 31277.795 metres North and 19733.851 metres East of the Singapore Land Authority SVY 21 Datum, the boundaries run along successive lines of co-ordinates approximately as follows:

Northing

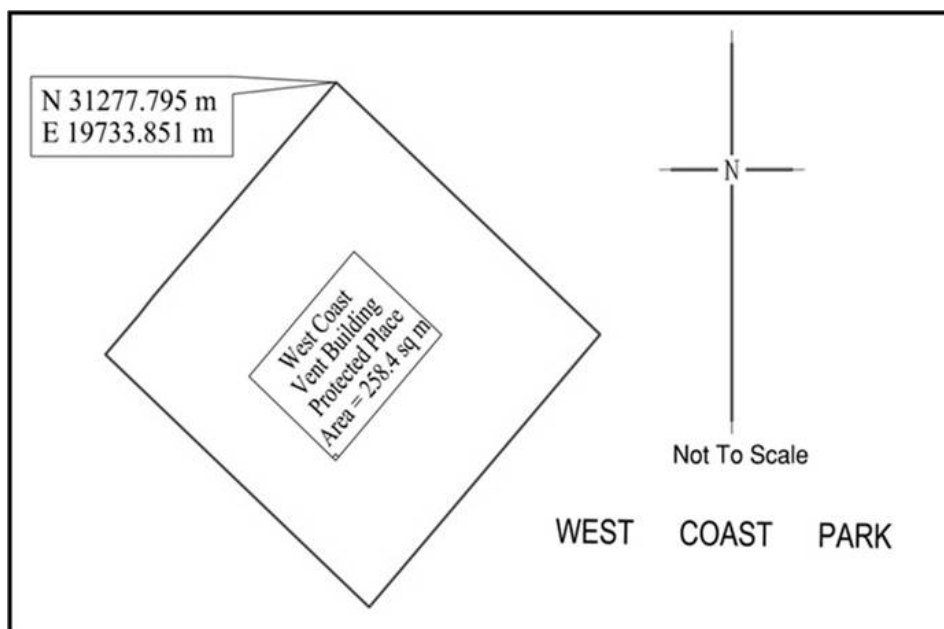
Easting

THE SCHEDULE — *continued*

31277.795	19733.851
31266.909	19745.974
31255.137	19735.362
31266.044	19723.253
31267.665	19724.717
31267.695	19724.744
31268.500	19725.412
31268.543	19725.449

to the point of commencement.

The boundaries of “West Coast Vent Building” are more particularly delineated on the Survey Plan set out below.



First column

The Authority

Managing Director, SP
Powergrid Ltd

Second column

Protected Place

(9) Pioneer Terminal Building.

All that area comprised in part of Lot 2924T -MK07,
along Pioneer Sector 1 occupied by “Pioneer Terminal

 THE SCHEDULE — *continued*

Building” containing an area of about 12167.6 square metres and bounded approximately as follows:

Commencing at the corner of the aforesaid “Pioneer Terminal Building” which point is 31928.988 metres North and 7929.555 metres East of the Singapore Land Authority SVY 21 Datum, the boundaries run along successive lines of co-ordinates approximately as follows:

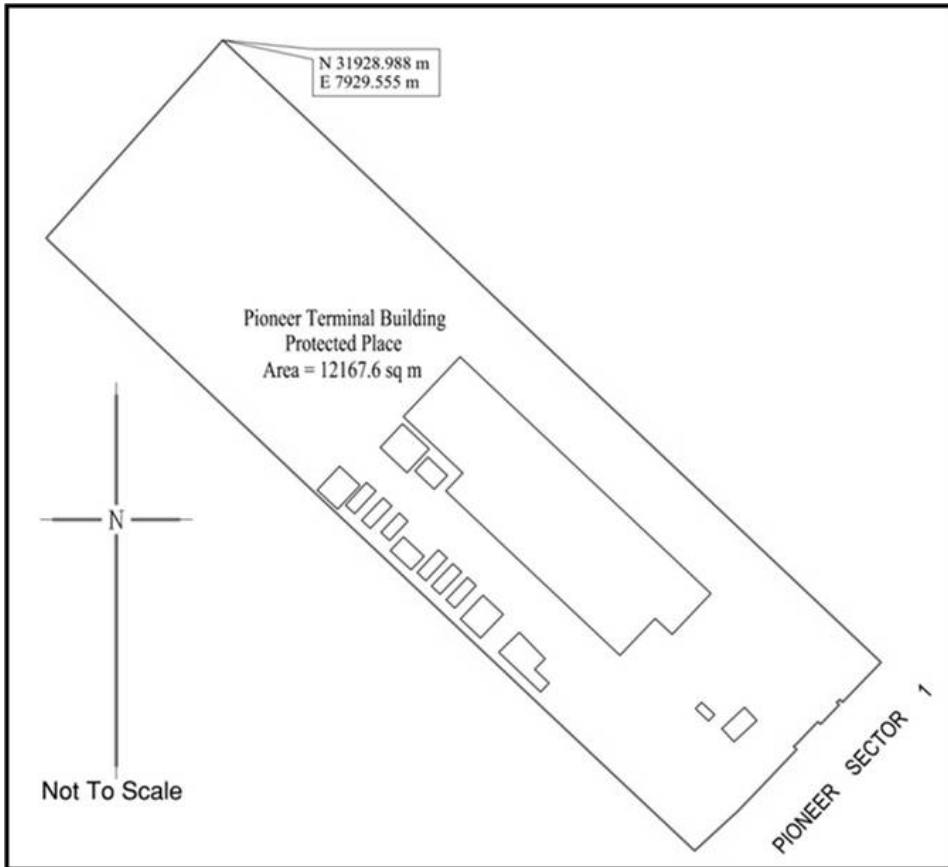
<i>Northing</i>	<i>Easting</i>
31928.988	7929.555
31911.966	7947.678
31894.550	7966.018
31869.436	7992.447
31788.702	8077.709
31788.432	8077.983
31788.195	8077.790
31779.417	8069.334
31780.015	8068.748
31779.369	8067.975
31778.775	8068.562
31774.428	8064.415
31774.418	8064.400
31775.001	8063.797
31774.995	8063.790
31774.575	8063.371
31774.577	8063.368
31770.204	8059.207
31770.053	8059.059
31770.032	8058.974
31769.393	8058.323
31768.746	8058.993

THE SCHEDULE — *continued*

31759.653	8050.398
31754.225	8045.152
31754.267	8045.114
31745.807	8035.950
31745.916	8035.886
31765.662	8014.903
31780.037	7999.719
31813.292	7964.573
31829.307	7947.621
31846.521	7929.524
31866.778	7908.158
31883.664	7890.337
31884.236	7889.792
31884.740	7890.198
31899.306	7903.157
31915.839	7917.862
31922.846	7924.208
31924.417	7925.578

to the point of commencement.

The boundaries of “Pioneer Terminal Building” are more particularly delineated on the Survey Plan set out below.

THE SCHEDULE — *continued**First column**Second column*

The Authority

Protected Place

Managing Director, SP
Powergrid Ltd

(10) Pioneer Vent Building.

All that area comprised in part of Lots 3431C(pt) -MK07 and 3432M(pt)-MK07, along Pioneer Sector 1 occupied by “Pioneer Vent Building” containing an area of about 79.2 square metres and bounded approximately as follows:

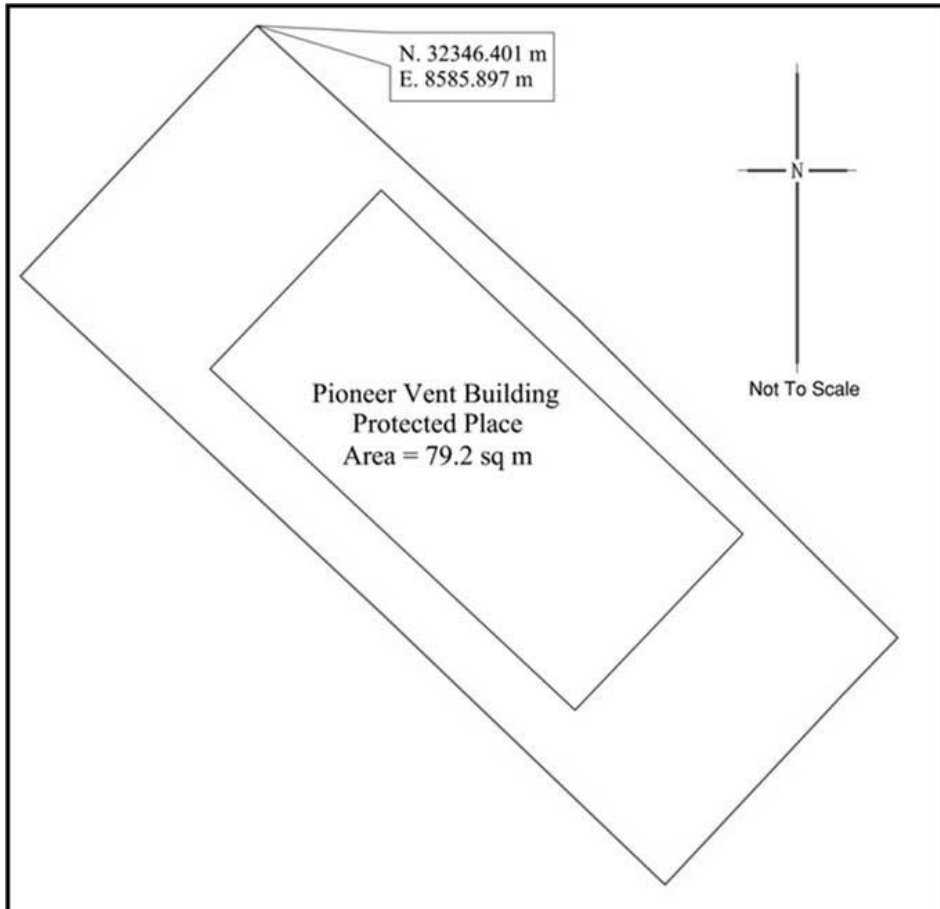
Commencing at the corner of the aforesaid “Pioneer Vent Building” which point is 32346.401 metres North and 8585.897 metres East of the Singapore Land Authority SVY 21 Datum, the boundaries run along successive lines of co-ordinates approximately as follows:

THE SCHEDULE — *continued*

<i>Northing</i>	<i>Easting</i>
32346.401	8585.897
32341.674	8591.067
32336.556	8596.207
32335.689	8595.370
32332.581	8592.463
32336.963	8587.885
32342.373	8582.090

to the point of commencement.

The boundaries of “Pioneer Vent Building” are more particularly delineated on the Survey Plan set out below.

THE SCHEDULE — *continued**First column**Second column*

The Authority

Protected Place

Managing Director,
SP Powergrid Ltd

(11) Woodlands Avenue 8 Tunnel Entrance (Gambas).

All that area comprised in part of Lot 4255L -MK13, along Woodlands Avenue 8 occupied by “Woodlands Avenue 8 Tunnel Entrance (Gambas)” containing an area of about 69.6 square metres and bounded approximately as follows:

Commencing at the corner of the aforesaid “Woodlands Avenue 8 Tunnel Entrance (Gambas)” which point is 48175.010 metres North and 24443.555 metres East of the Singapore Land Authority SVY 21 Datum, the boundaries run along successive lines of co-ordinates approximately as follows:

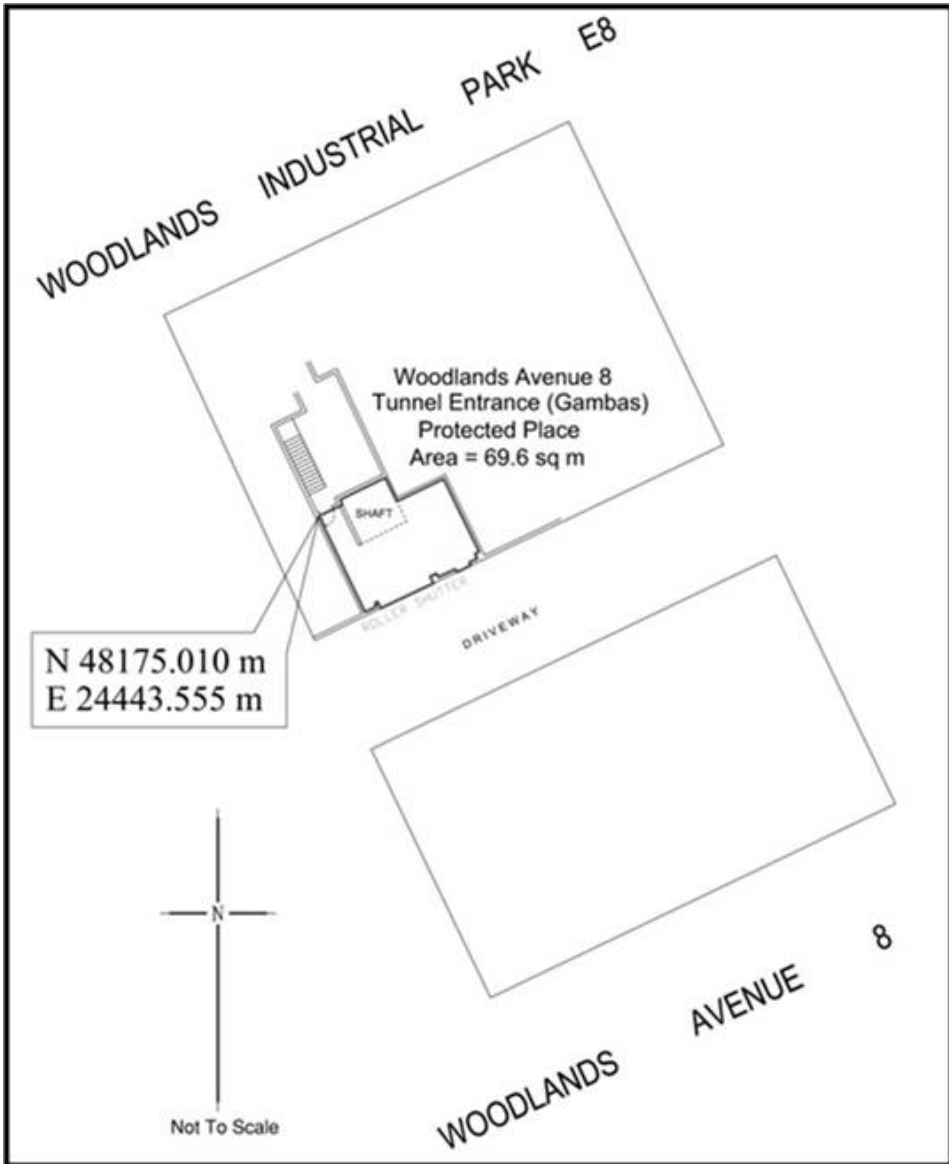
THE SCHEDULE — *continued*

<i>Northing</i>	<i>Easting</i>
48175.010	24443.555
48175.848	24445.274
48176.211	24445.096
48177.804	24448.396
48176.089	24449.232
48177.725	24452.635
48172.430	24455.217
48172.276	24454.914
48171.928	24455.090
48171.644	24454.495
48171.420	24454.607
48170.942	24453.605
48171.165	24453.493
48170.574	24452.256
48170.849	24452.117
48170.617	24451.662
48170.132	24451.909
48168.303	24448.052
48168.790	24447.845
48168.686	24447.629
48168.428	24447.738
48168.031	24446.920

to the point of commencement.

The boundaries of “Woodlands Avenue 8 Tunnel Entrance (Gambas)” are more particularly delineated on the Survey Plan set out below.

THE SCHEDULE — *continued*



First column

Second column

The Authority

Protected Place

Managing Director, SP
Powergrid Ltd

(12) Senoko Cable Trough.

All that area comprised in part of Lot 1962L -MK13, along Senoko Drive occupied by “Senoko Cable Trough” containing an area of about 914.9 square metres and bounded approximately as follows:

THE SCHEDULE — *continued*

Commencing at the corner of the aforesaid “Senoko Cable Trough” which point is 49308.371 metres North and 24256.717 metres East of the Singapore Land Authority SVY 21 Datum, the boundaries run along successive lines of co-ordinates approximately as follows:

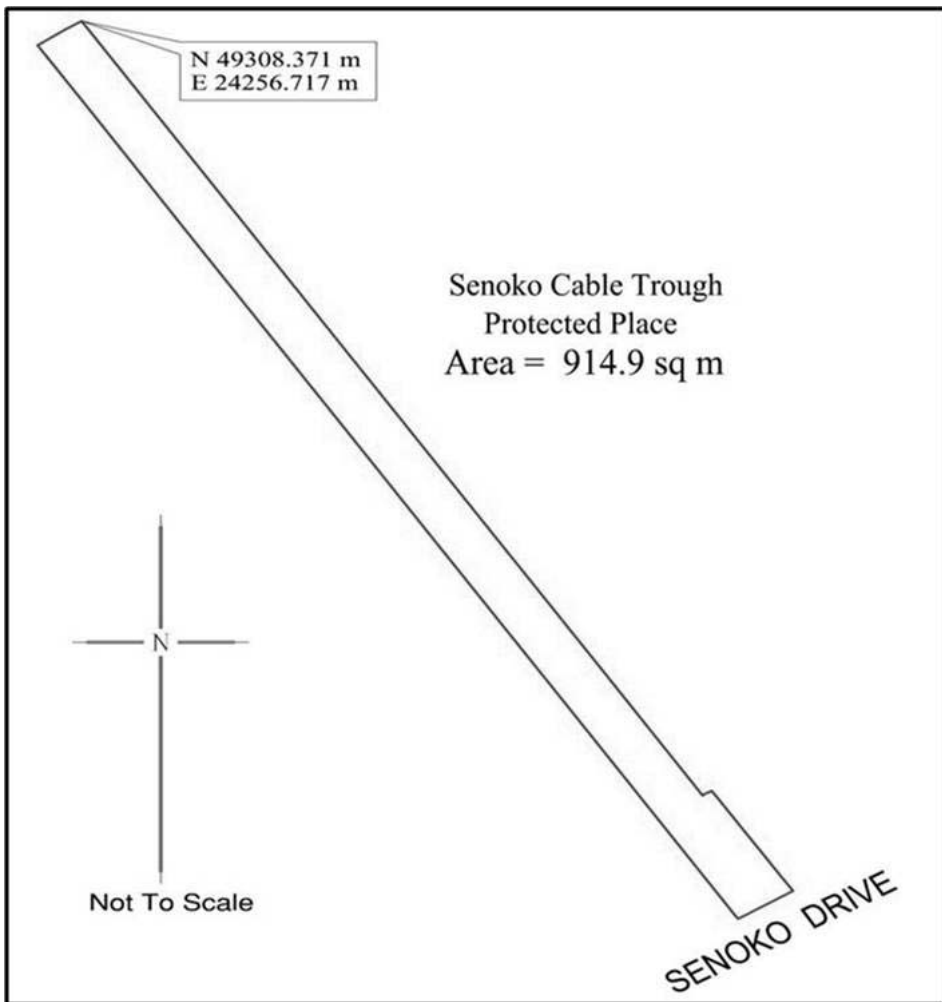
<i>Northing</i>	<i>Easting</i>
49308.371	24256.717
49306.804	24257.722
49286.542	24270.716
49263.509	24285.468
49240.492	24300.248
49217.486	24315.023
49198.575	24327.122
49198.626	24327.201
49198.710	24327.136
49199.192	24328.059
49199.257	24328.161
49186.728	24336.254
49185.661	24336.983
49185.072	24337.376
49181.094	24331.124
49195.306	24322.012
49207.879	24313.951
49220.451	24305.904
49235.106	24296.489
49249.763	24287.092
49266.505	24279.337
49279.067	24268.287
49287.454	24262.944

THE SCHEDULE — *continued*

49297.927	24256.235
49304.929	24251.726
49307.287	24255.026

to the point of commencement.

The boundaries of “Senoko Cable Trough” are more particularly delineated on the Survey Plan set out below.



Made this 26th day of April 2012.

TAN TEE HOW
*Permanent Secretary,
Ministry of Home Affairs,
Singapore.*

[MHA (PS) 12/2/02 TF 1; AG/LLRD/SL/256/2010/1 Vol. 5]