
First published in the Government *Gazette*, Electronic Edition, on 20th May 2013 at 5:00 pm.

No. S 310

PROTECTED AREAS AND PROTECTED PLACES ACT
(CHAPTER 256)

PROTECTED PLACES (NO. 9)
ORDER 2013

ARRANGEMENT OF PARAGRAPHS

Paragraph

1. Citation and commencement
 2. Premises declared to be protected places
The Schedule
-

In exercise of the powers conferred by section 5(1) of the Protected Areas and Protected Places Act, the Minister for Home Affairs hereby makes the following Order:

Citation and commencement

1. This Order may be cited as the Protected Places (No. 9) Order 2013 and shall come into operation on 20th May 2013.

Premises declared to be protected places

2. The premises described in the second column of the Schedule are hereby declared to be protected places for the purposes of the Act, and no person shall be in those premises unless he is in possession of a pass-card or permit issued by the authority specified in the first column of the Schedule or has received the permission of an authorised officer on duty at the premises to enter the premises.

THE SCHEDULE

First column

Second column

The Authority

Protected Place

Managing Director,
SP Powergrid Ltd

(1) Crawford Street 66kV Sub Station.

All that area comprised in part of Lot 1822A – TS17, along Crawford Street occupied by “Crawford Street 66kV Sub Station” containing an area of about 1220.2 square metres and bounded approximately as follows:

Commencing at the corner of the aforesaid “Crawford Street 66kV Sub Station” which point is 32137.076 metres North and 31485.969 metres East of the Singapore Land Authority SVY 21 Datum, the boundaries run along successive lines of co-ordinates approximately as follows:

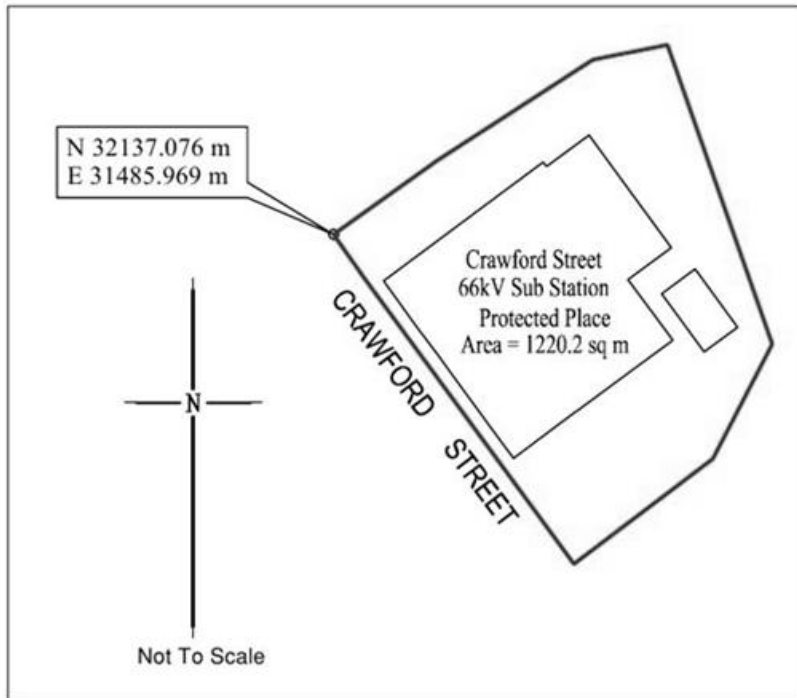
<i>Northing</i>	<i>Easting</i>
32137.076	31485.969
32132.789	31488.992
32105.117	31509.375
32115.288	31522.901
32126.439	31528.674
32155.475	31518.470
32154.027	31511.206
32144.257	31496.028

to the point of commencement.

The boundaries of “Crawford Street 66kV Sub Station” are more particularly delineated on the Survey Plan set out below.

THE SCHEDULE — *continued*

<i>First column</i>	<i>Second column</i>
The Authority	Protected Place



<i>First column</i>	<i>Second column</i>
The Authority	Protected Place

Managing Director,
SP Powergrid Ltd

(2) Henderson 66kV Sub Station.

All that area comprised in part of Lot 2362L – MK01, along Henderson Road occupied by “Henderson 66kV Sub Station” containing an area of about 1037.9 square metres and bounded approximately as follows:

Commencing at the corner of the aforesaid “Henderson 66kV Sub Station” which point is 29323.658 metres North and 26601.847 metres East of the Singapore Land Authority SVY 21

THE SCHEDULE — *continued*

First column
The Authority

Second column
Protected Place

Datum, the boundaries run along successive lines of co-ordinates approximately as follows:

<i>Northing</i>	<i>Easting</i>
29323.658	26601.847
29317.732	26608.323
29316.200	26608.626
29315.879	26608.882
29310.619	26609.811
29310.522	26609.825
29304.622	26610.874
29304.540	26610.887
29281.792	26614.718
29279.767	26614.145
29272.452	26607.319
29271.531	26606.511
29271.366	26606.338
29297.273	26577.816

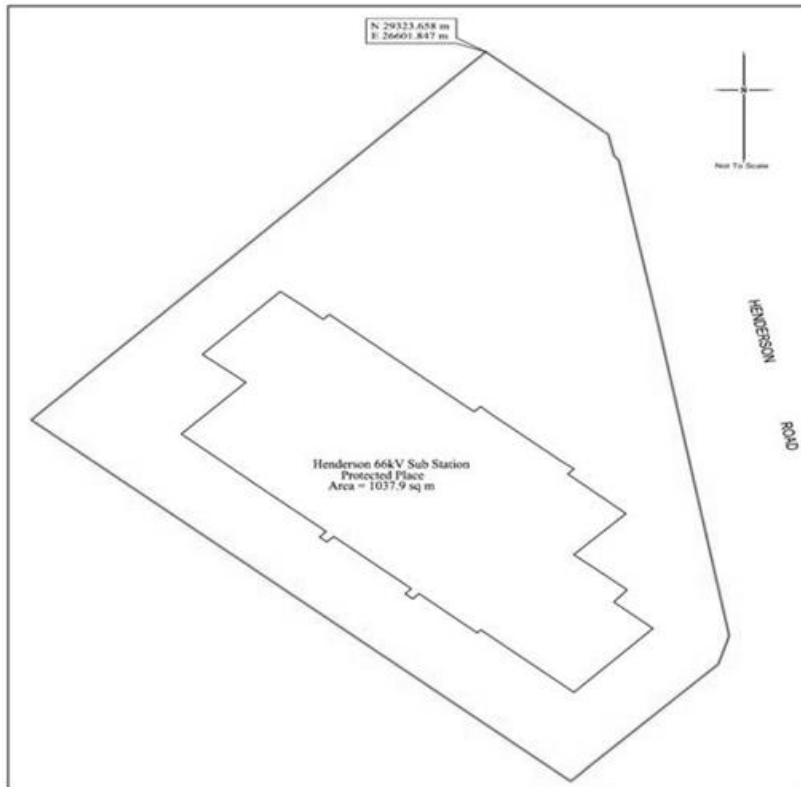
to the point of commencement.

The boundaries of “Henderson 66kV Sub Station” are more particularly delineated on the Survey Plan set out below.

THE SCHEDULE — *continued**First column**Second column*

The Authority

Protected Place

*First column**Second column*

The Authority

Protected Place

Managing Director,
SP Powergrid Ltd

(3) Magazine Road 66kV Sub Station.

All that area comprised in part of Lot 490L(pt) – TS08, along Magazine Road occupied by “Magazine Road 66kV Sub Station” containing an area of about 1903.3 square metres and bounded approximately as follows:

Commencing at the corner of the aforesaid “Magazine Road 66kV Sub Station” which point

THE SCHEDULE — *continued**First column**Second column*

The Authority

Protected Place

is 30249.398 metres North and 28987.484 metres East of the Singapore Land Authority SVY 21 Datum, the boundaries run along successive lines of co-ordinates approximately as follows:

<i>Northing</i>	<i>Easting</i>
30249.398	28987.484
30248.305	28989.284
30247.706	28992.292
30247.213	28994.354
30246.566	28997.053
30245.959	28999.012
30245.099	29001.673
30244.385	29003.625
30243.295	29006.181
30242.397	29008.120
30241.222	29010.478
30240.192	29012.348
30238.752	29014.763
30237.624	29016.479
30235.608	29018.464
30234.275	29020.026
30232.750	29022.084
30229.482	29025.759
30225.911	29029.081
30222.170	29032.125
30218.335	29035.506
30217.145	29037.321
30215.412	29036.181

THE SCHEDULE — *continued*

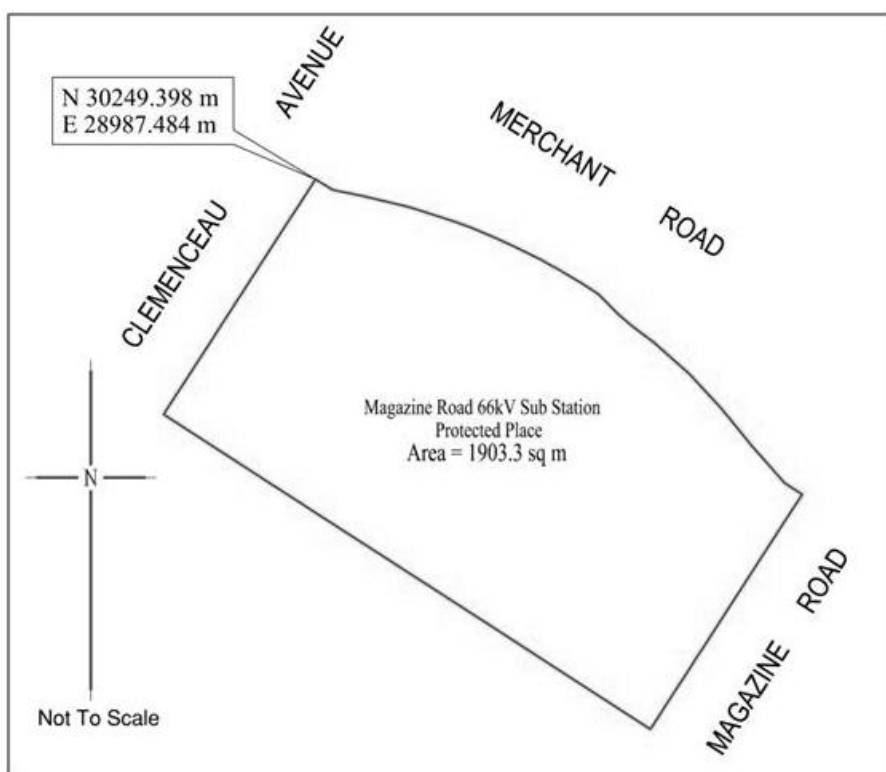
<i>First column</i>	<i>Second column</i>
The Authority	Protected Place
30212.466	29034.276
30208.406	29031.641
30202.091	29027.576
30200.382	29026.470
30198.057	29024.964
30196.239	29023.782
30194.885	29022.911
30193.127	29021.764
30195.530	29018.049
30199.279	29012.250
30203.429	29005.857
30208.673	28997.746
30213.926	28989.591
30219.182	28981.476
30224.214	28973.693
30225.340	28971.937
30227.115	28973.086
30228.444	28973.952
30230.194	28975.084
30232.508	28976.577
30234.250	28977.694
30236.568	28979.198
30238.309	28980.329
30240.640	28981.832
30242.391	28982.959
30244.704	28984.455
30246.448	28985.586

THE SCHEDULE — *continued*

<i>First column</i>	<i>Second column</i>
The Authority	Protected Place
30247.619	28986.351

to the point of commencement.

The boundaries of “Magazine Road 66kV Sub Station” are more particularly delineated on the Survey Plan set out below.



<i>First column</i>	<i>Second column</i>
The Authority	Protected Place
Managing Director, SP Powergrid Ltd	(4) Marina Centre 66kV Sub Station.

All that area comprised in part of Lot 839T – TS11, along Republic Boulevard occupied by

THE SCHEDULE — *continued*

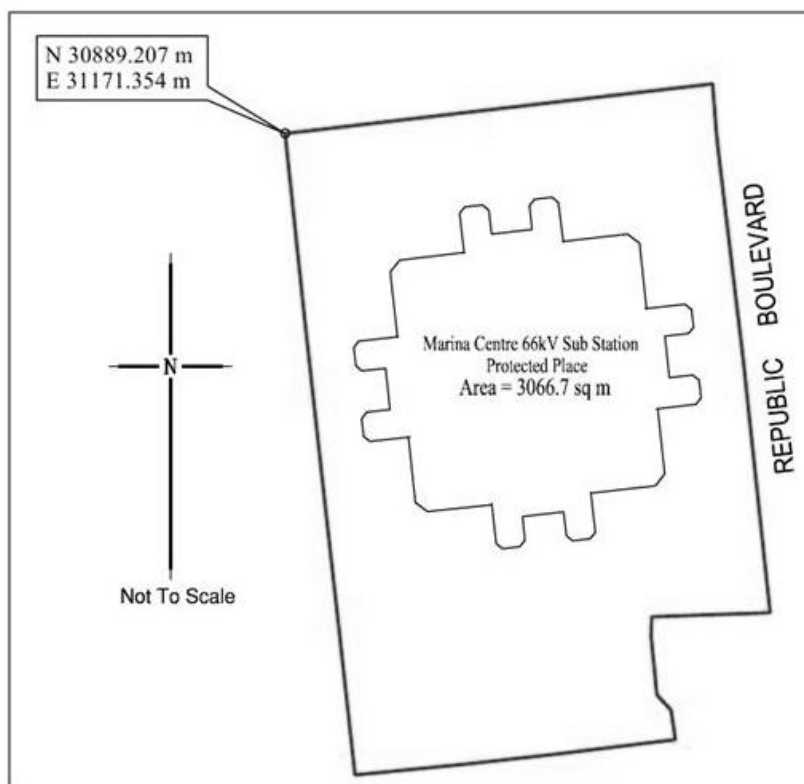
<i>First column</i>	<i>Second column</i>																																								
The Authority	Protected Place																																								
	<p>“Marina Centre 66kV Sub Station” containing an area of about 3066.7 square metres and bounded approximately as follows:</p> <p>Commencing at the corner of the aforesaid “Marina Centre 66kV Sub Station” which point is 30889.207 metres North and 31171.354 metres East of the Singapore Land Authority SVY 21 Datum, the boundaries run along successive lines of co-ordinates approximately as follows:</p>																																								
	<table border="0"> <thead> <tr> <th style="text-align: left;"><i>Northing</i></th> <th style="text-align: left;"><i>Easting</i></th> </tr> </thead> <tbody> <tr><td>30889.207</td><td>31171.354</td></tr> <tr><td>30894.511</td><td>31217.661</td></tr> <tr><td>30889.239</td><td>31218.071</td></tr> <tr><td>30886.434</td><td>31218.399</td></tr> <tr><td>30864.975</td><td>31220.979</td></tr> <tr><td>30858.850</td><td>31221.647</td></tr> <tr><td>30837.917</td><td>31223.897</td></tr> <tr><td>30837.483</td><td>31211.074</td></tr> <tr><td>30835.420</td><td>31210.995</td></tr> <tr><td>30835.392</td><td>31210.998</td></tr> <tr><td>30829.132</td><td>31211.640</td></tr> <tr><td>30827.508</td><td>31213.164</td></tr> <tr><td>30824.333</td><td>31213.634</td></tr> <tr><td>30822.782</td><td>31200.647</td></tr> <tr><td>30821.744</td><td>31191.179</td></tr> <tr><td>30820.551</td><td>31178.941</td></tr> <tr><td>30835.483</td><td>31177.272</td></tr> <tr><td>30850.724</td><td>31175.539</td></tr> <tr><td>30868.983</td><td>31173.507</td></tr> </tbody> </table>	<i>Northing</i>	<i>Easting</i>	30889.207	31171.354	30894.511	31217.661	30889.239	31218.071	30886.434	31218.399	30864.975	31220.979	30858.850	31221.647	30837.917	31223.897	30837.483	31211.074	30835.420	31210.995	30835.392	31210.998	30829.132	31211.640	30827.508	31213.164	30824.333	31213.634	30822.782	31200.647	30821.744	31191.179	30820.551	31178.941	30835.483	31177.272	30850.724	31175.539	30868.983	31173.507
<i>Northing</i>	<i>Easting</i>																																								
30889.207	31171.354																																								
30894.511	31217.661																																								
30889.239	31218.071																																								
30886.434	31218.399																																								
30864.975	31220.979																																								
30858.850	31221.647																																								
30837.917	31223.897																																								
30837.483	31211.074																																								
30835.420	31210.995																																								
30835.392	31210.998																																								
30829.132	31211.640																																								
30827.508	31213.164																																								
30824.333	31213.634																																								
30822.782	31200.647																																								
30821.744	31191.179																																								
30820.551	31178.941																																								
30835.483	31177.272																																								
30850.724	31175.539																																								
30868.983	31173.507																																								

THE SCHEDULE — *continued*

<i>First column</i>	<i>Second column</i>
The Authority	Protected Place

to the point of commencement.

The boundaries of “Marina Centre 66kV Sub Station” are more particularly delineated on the Survey Plan set out below.



<i>First column</i>	<i>Second column</i>
The Authority	Protected Place

Managing Director,
SP Powergrid Ltd

(5) New Trafalgar 66kV Sub Station.

All that area comprised in part of Lot 1326W(pt) – TS23 and Lot 1328P – TS23, along Keppel Road occupied by “New Trafalgar 66kV Sub Station”

THE SCHEDULE — *continued*

<i>First column</i>	<i>Second column</i>																																										
The Authority	Protected Place																																										
	containing an area of about 3327.4 square metres and bounded approximately as follows:																																										
	Commencing at the corner of the aforesaid “New Trafalgar 66kV Sub Station” which point is 28299.275 metres North and 29432.310 metres East of the Singapore Land Authority SVY 21 Datum, the boundaries run along successive lines of co-ordinates approximately as follows:																																										
	<table border="0" style="margin-left: auto; margin-right: auto;"> <thead> <tr> <th style="text-align: left;"><i>Northing</i></th> <th style="text-align: left;"><i>Easting</i></th> </tr> </thead> <tbody> <tr><td>28299.275</td><td>29432.310</td></tr> <tr><td>28299.042</td><td>29434.698</td></tr> <tr><td>28298.846</td><td>29436.475</td></tr> <tr><td>28304.988</td><td>29436.957</td></tr> <tr><td>28304.989</td><td>29437.079</td></tr> <tr><td>28303.629</td><td>29444.115</td></tr> <tr><td>28303.531</td><td>29444.249</td></tr> <tr><td>28301.647</td><td>29444.112</td></tr> <tr><td>28299.939</td><td>29444.614</td></tr> <tr><td>28298.018</td><td>29446.682</td></tr> <tr><td>28297.371</td><td>29452.935</td></tr> <tr><td>28278.038</td><td>29474.427</td></tr> <tr><td>28277.835</td><td>29478.222</td></tr> <tr><td>28278.821</td><td>29478.274</td></tr> <tr><td>28275.811</td><td>29520.876</td></tr> <tr><td>28274.912</td><td>29520.747</td></tr> <tr><td>28274.774</td><td>29523.188</td></tr> <tr><td>28273.059</td><td>29523.543</td></tr> <tr><td>28269.480</td><td>29520.312</td></tr> <tr><td>28271.183</td><td>29518.472</td></tr> </tbody> </table>	<i>Northing</i>	<i>Easting</i>	28299.275	29432.310	28299.042	29434.698	28298.846	29436.475	28304.988	29436.957	28304.989	29437.079	28303.629	29444.115	28303.531	29444.249	28301.647	29444.112	28299.939	29444.614	28298.018	29446.682	28297.371	29452.935	28278.038	29474.427	28277.835	29478.222	28278.821	29478.274	28275.811	29520.876	28274.912	29520.747	28274.774	29523.188	28273.059	29523.543	28269.480	29520.312	28271.183	29518.472
<i>Northing</i>	<i>Easting</i>																																										
28299.275	29432.310																																										
28299.042	29434.698																																										
28298.846	29436.475																																										
28304.988	29436.957																																										
28304.989	29437.079																																										
28303.629	29444.115																																										
28303.531	29444.249																																										
28301.647	29444.112																																										
28299.939	29444.614																																										
28298.018	29446.682																																										
28297.371	29452.935																																										
28278.038	29474.427																																										
28277.835	29478.222																																										
28278.821	29478.274																																										
28275.811	29520.876																																										
28274.912	29520.747																																										
28274.774	29523.188																																										
28273.059	29523.543																																										
28269.480	29520.312																																										
28271.183	29518.472																																										

THE SCHEDULE — *continued*

<i>First column</i>	<i>Second column</i>
The Authority	Protected Place
28252.999	29502.033
28253.052	29501.974
28252.924	29501.848
28242.793	29492.702
28243.692	29491.706
28234.248	29483.176
28228.887	29477.997
28238.376	29467.540
28251.633	29452.870
28267.278	29435.530
28282.908	29418.149
28288.355	29422.850

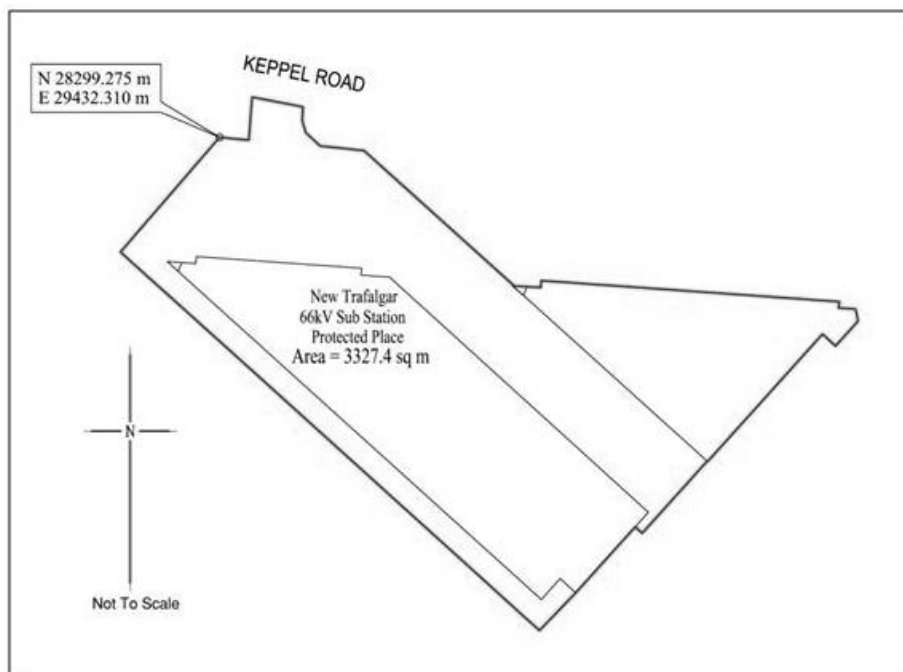
to the point of commencement.

The boundaries of “New Trafalgar 66kV Sub Station” are more particularly delineated on the Survey Plan set out below.

THE SCHEDULE — *continued**First column**Second column*

The Authority

Protected Place

*First column**Second column*

The Authority

Protected Place

Managing Director,
SP Powergrid Ltd

(6) Raffles City 66kV Sub Station.

All that area comprised in part of Lot 99071X(pt) – TS11, Lot 99072L(pt) – TS11, Lot 99077P(pt) – TS11, Lot 99078T(pt) – TS11, Lot 99086L(pt) – TS11, Lot 99087C(pt) – TS11 and Lot 99090C(pt) – TS11, along Seah Street occupied by “Raffles City 66kV Sub Station” containing an area of about 984.8 square metres and bounded approximately as follows:

Commencing at the corner of the aforesaid “Raffles City 66kV Sub Station” which point is 30902.809 metres North and 30379.835 metres

THE SCHEDULE — *continued*

<i>First column</i>	<i>Second column</i>																																																
The Authority	Protected Place																																																
	East of the Singapore Land Authority SVY 21 Datum, the boundaries run along successive lines of co-ordinates approximately as follows:																																																
	<table border="1"> <thead> <tr> <th><i>Northing</i></th> <th><i>Easting</i></th> </tr> </thead> <tbody> <tr><td>30902.809</td><td>30379.835</td></tr> <tr><td>30908.563</td><td>30384.324</td></tr> <tr><td>30914.308</td><td>30388.904</td></tr> <tr><td>30889.856</td><td>30419.709</td></tr> <tr><td>30887.415</td><td>30418.004</td></tr> <tr><td>30886.234</td><td>30419.497</td></tr> <tr><td>30887.135</td><td>30420.131</td></tr> <tr><td>30885.304</td><td>30422.462</td></tr> <tr><td>30884.662</td><td>30422.012</td></tr> <tr><td>30884.382</td><td>30422.385</td></tr> <tr><td>30873.845</td><td>30415.146</td></tr> <tr><td>30874.043</td><td>30414.851</td></tr> <tr><td>30868.891</td><td>30411.288</td></tr> <tr><td>30868.701</td><td>30411.563</td></tr> <tr><td>30868.327</td><td>30411.278</td></tr> <tr><td>30868.172</td><td>30410.550</td></tr> <tr><td>30868.518</td><td>30409.890</td></tr> <tr><td>30887.437</td><td>30385.822</td></tr> <tr><td>30891.894</td><td>30380.159</td></tr> <tr><td>30894.386</td><td>30381.947</td></tr> <tr><td>30897.507</td><td>30381.353</td></tr> <tr><td>30899.680</td><td>30380.940</td></tr> <tr><td>30902.666</td><td>30380.047</td></tr> </tbody> </table>	<i>Northing</i>	<i>Easting</i>	30902.809	30379.835	30908.563	30384.324	30914.308	30388.904	30889.856	30419.709	30887.415	30418.004	30886.234	30419.497	30887.135	30420.131	30885.304	30422.462	30884.662	30422.012	30884.382	30422.385	30873.845	30415.146	30874.043	30414.851	30868.891	30411.288	30868.701	30411.563	30868.327	30411.278	30868.172	30410.550	30868.518	30409.890	30887.437	30385.822	30891.894	30380.159	30894.386	30381.947	30897.507	30381.353	30899.680	30380.940	30902.666	30380.047
<i>Northing</i>	<i>Easting</i>																																																
30902.809	30379.835																																																
30908.563	30384.324																																																
30914.308	30388.904																																																
30889.856	30419.709																																																
30887.415	30418.004																																																
30886.234	30419.497																																																
30887.135	30420.131																																																
30885.304	30422.462																																																
30884.662	30422.012																																																
30884.382	30422.385																																																
30873.845	30415.146																																																
30874.043	30414.851																																																
30868.891	30411.288																																																
30868.701	30411.563																																																
30868.327	30411.278																																																
30868.172	30410.550																																																
30868.518	30409.890																																																
30887.437	30385.822																																																
30891.894	30380.159																																																
30894.386	30381.947																																																
30897.507	30381.353																																																
30899.680	30380.940																																																
30902.666	30380.047																																																

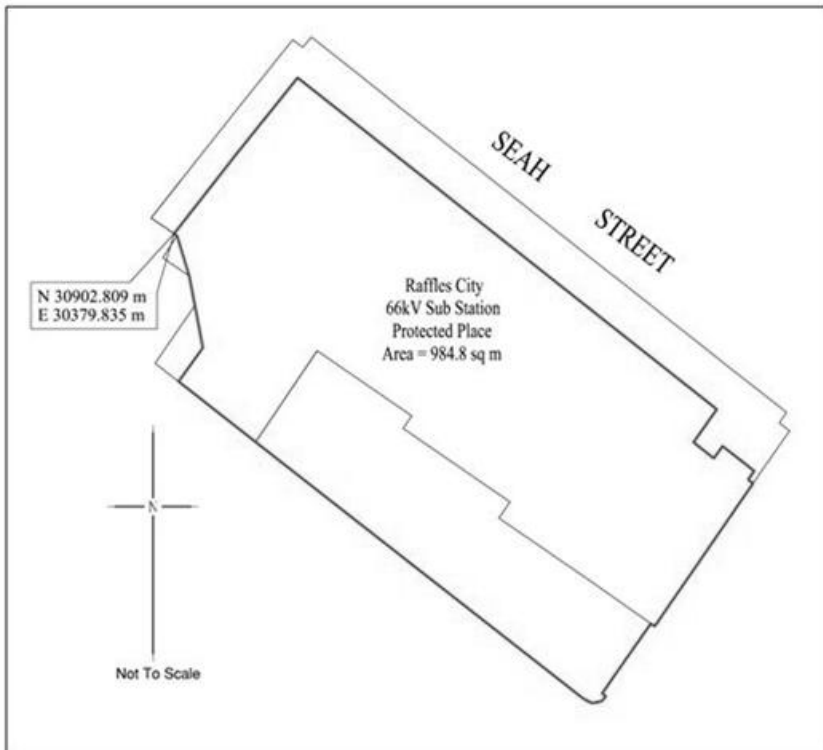
THE SCHEDULE — *continued**First column**Second column*

The Authority

Protected Place

to the point of commencement.

The boundaries of “Raffles City 66kV Sub Station” are more particularly delineated on the Survey Plan set out below.

*First column**Second column*

The Authority

Protected Place

Managing Director,
SP Powergrid Ltd

(7) River Valley Close 66kV Sub Station.

All that area comprised in part of Lot 1269M – TS21, along River Valley Green occupied by “River Valley Close 66kV Sub Station”

THE SCHEDULE — *continued*

<i>First column</i>	<i>Second column</i>
The Authority	Protected Place
	containing an area of about 3767.5 square metres and bounded approximately as follows:
	Commencing at the corner of the aforesaid “River Valley Close 66kV Sub Station” which point is 30582.033 metres North and 28264.110 metres East of the Singapore Land Authority SVY 21 Datum, the boundaries run along successive lines of co-ordinates approximately as follows:
<i>Northing</i>	<i>Easting</i>
30582.033	28264.110
30583.349	28273.176
30584.903	28279.381
30586.249	28283.423
30587.031	28285.477
30587.037	28285.492
30587.192	28285.418
30587.447	28285.958
30587.199	28286.078
30587.239	28286.165
30590.167	28292.425
30590.406	28292.295
30590.721	28292.801
30590.613	28292.860
30593.461	28297.509
30593.570	28297.450
30593.876	28297.963
30593.735	28298.038
30594.881	28299.880
30602.746	28312.525

THE SCHEDULE — *continued*

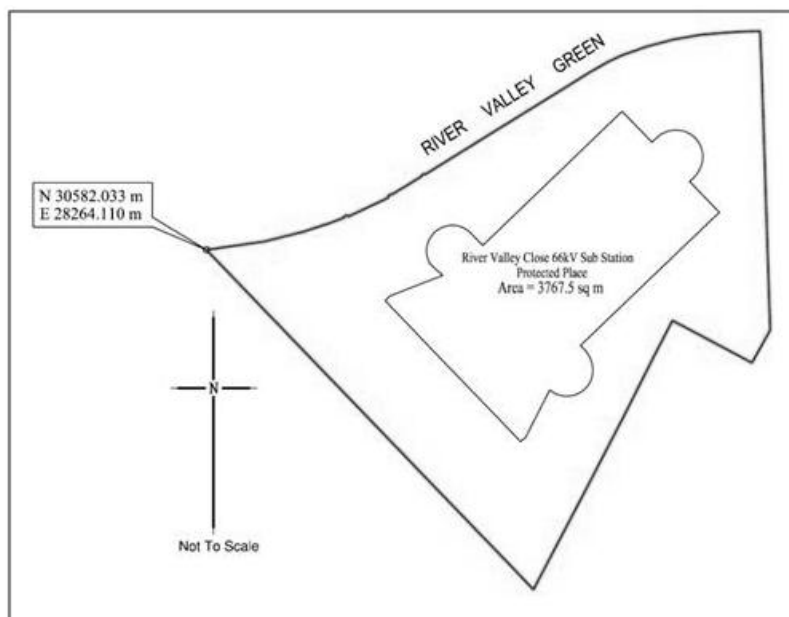
<i>First column</i>	<i>Second column</i>
The Authority	Protected Place
30607.220	28319.770
30609.486	28323.392
30611.324	28326.596
30612.259	28328.572
30613.670	28332.568
30616.047	28350.133
30607.962	28350.432
30586.690	28351.132
30569.559	28351.679
30564.539	28348.885
30564.486	28348.856
30564.525	28348.782
30571.058	28336.511
30565.306	28333.540
30555.770	28328.739
30544.467	28322.883
30529.279	28314.938
30529.195	28314.894
30529.252	28314.840
30533.043	28311.252
30537.651	28306.770
30545.359	28299.375

to the point of commencement.

The boundaries of “River Valley Close 66kV Sub Station” are more particularly delineated on the Survey Plan set out below.

THE SCHEDULE — *continued*

<i>First column</i>	<i>Second column</i>
The Authority	Protected Place



<i>First column</i>	<i>Second column</i>
The Authority	Protected Place

Managing Director,
SP Powergrid Ltd

(8) Sentosa 66kV Sub Station.

All that area comprised in part of Lot 2845K – MK34, along Allanbrooke Road occupied by “Sentosa 66kV Sub Station” containing an area of about 3622.1 square metres and bounded approximately as follows:

Commencing at the corner of the aforesaid “Sentosa 66kV Sub Station” which point is 25680.120 metres North and 27794.115 metres East of the Singapore Land Authority SVY 21 Datum, the boundaries run along successive lines of co-ordinates approximately as follows:

Northing

Easting

THE SCHEDULE — *continued*

<i>First column</i>		<i>Second column</i>
The Authority		Protected Place
	25680.120	27794.115
	25680.129	27794.020
	25669.189	27792.874
	25666.714	27792.761
	25654.259	27791.634
	25654.097	27791.620
	25654.101	27791.573
	25647.099	27790.941
	25646.963	27790.941
	25646.963	27790.814
	25641.749	27790.334
	25641.737	27790.489
	25639.140	27790.252
	25634.177	27789.800
	25629.493	27840.512
	25629.213	27843.021
	25629.139	27845.458
	25629.206	27845.458
	25629.206	27845.514
	25629.126	27846.523
	25629.122	27846.567
	25629.074	27846.563
	25625.884	27881.010
	25625.879	27881.064
	25625.929	27881.063
	25646.253	27882.816
	25656.107	27883.641

THE SCHEDULE — *continued*

<i>First column</i>	<i>Second column</i>
The Authority	Protected Place
25656.146	27883.644
25656.151	27883.586
25659.443	27846.114
25659.430	27845.781
25673.406	27846.948
25675.288	27847.199
25675.348	27847.207
25675.351	27847.148
25675.471	27844.654
25675.828	27839.670
25676.619	27832.239

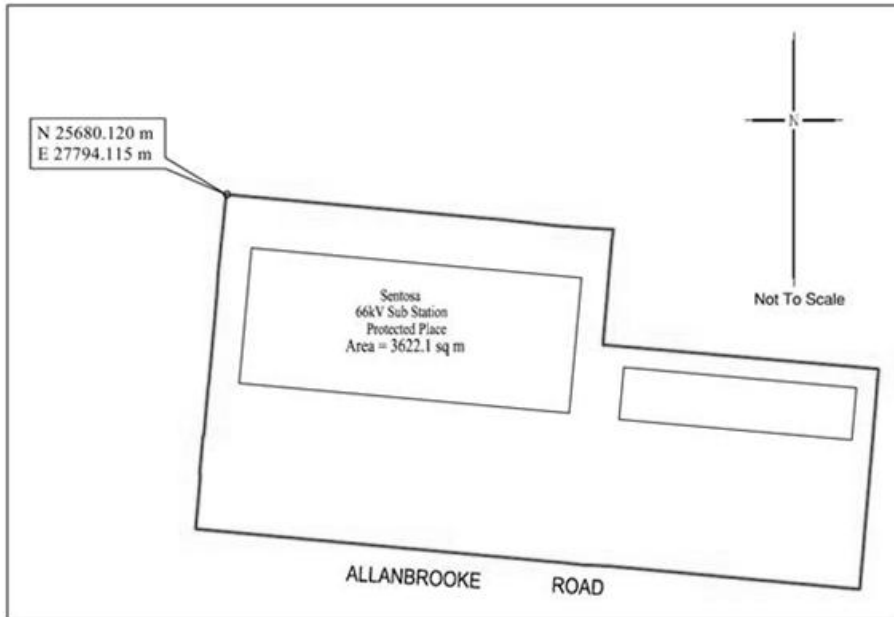
to the point of commencement.

The boundaries of “Sentosa 66kV Sub Station” are more particularly delineated on the Survey Plan set out below.

THE SCHEDULE — *continued**First column**Second column*

The Authority

Protected Place

*First column**Second column*

The Authority

Protected Place

Managing Director,
SP Powergrid Ltd

(9) St James 66kV Sub Station.

All that area comprised in part of Lot 1303K(pt) – TS23, along Sentosa Gateway occupied by “St James 66kV Sub Station” containing an area of about 4434.1 square metres and bounded approximately as follows:

Commencing at the corner of the aforesaid “St James 66kV Sub Station” which point is 27579.422 metres North and 27074.140 metres East of the Singapore Land Authority SVY 21 Datum, the boundaries run along successive lines of co-ordinates approximately as follows:

*Nothing**Easting*

THE SCHEDULE — *continued*

<i>First column</i>	<i>Second column</i>
The Authority	Protected Place
27579.422	27074.140
27576.551	27059.472
27574.312	27048.011
27571.476	27033.309
27570.581	27024.393
27569.804	27021.459
27566.382	27013.142
27564.452	27007.485
27562.851	27001.786
27560.578	26995.905
27550.257	26999.683
27544.230	27000.122
27537.996	27000.654
27535.042	27001.089
27533.372	27006.893
27529.944	27007.205
27531.409	27027.566
27517.399	27028.778
27519.323	27052.766
27520.921	27075.103
27523.498	27076.230
27525.343	27088.497
27527.826	27104.251
27550.318	27091.651
27557.721	27087.457
27562.526	27084.737
27563.393	27084.080

 THE SCHEDULE — *continued*

<i>First column</i>	<i>Second column</i>
The Authority	Protected Place
27563.919	27082.977
27563.993	27082.396
27563.925	27082.125
27564.824	27082.190
27564.851	27082.053
27569.201	27082.711
27570.308	27082.637
27570.493	27081.035
27570.506	27081.035
27570.506	27081.027
27571.117	27075.892
27571.639	27074.086
27572.215	27074.108
27573.206	27074.151
27576.815	27074.198

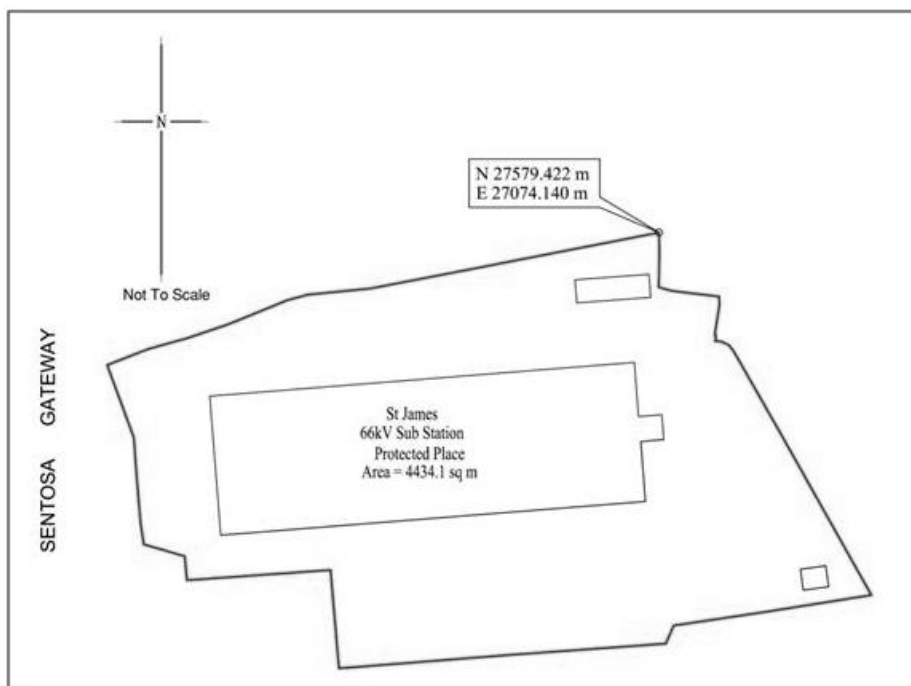
to the point of commencement.

The boundaries of “St James 66kV Sub Station” are more particularly delineated on the Survey Plan set out below.

THE SCHEDULE — *continued*

First column
The Authority

Second column
Protected Place



Made this 26th day of April 2013.

TAN TEE HOW
*Permanent Secretary,
Ministry of Home Affairs,
Singapore.*

[MHA (PS) 12/2/02 TF 1; AG/LLRD/SL/256/2010/1 Vol. 5]