

---

---

First published in the *Government Gazette*, Electronic Edition, on 2nd June 2014 at 5.00 pm.

**No. S 389**

PROTECTED AREAS AND PROTECTED PLACES ACT  
(CHAPTER 256)

PROTECTED PLACES (NO. 4) ORDER 2014

ARRANGEMENT OF PARAGRAPHS

Paragraph

1. Citation and commencement
2. Premises declared to be protected places

The Schedule

---

In exercise of the powers conferred by section 5(1) of the Protected Areas and Protected Places Act, the Minister for Home Affairs hereby makes the following Order:

**Citation and commencement**

**1.** This Order may be cited as the Protected Places (No. 4) Order 2014 and shall come into operation on 2nd June 2014.

**Premises declared to be protected places**

**2.** The premises described in the second column of the Schedule are hereby declared to be protected places for the purposes of the Act, and no person shall be in those premises unless he is in possession of a pass-card or permit issued by the authority specified in the first column of the Schedule or has received the permission of an authorised officer on duty at the premises to enter the premises.

---



---

 THE SCHEDULE

<i>First column</i>	<i>Second column</i>																						
The Authority	Protected Place																						
Managing Director, SP PowerGrid Ltd	<p>(1) Labrador 400kV Annex A Sub Station.</p> <p>All that area comprised in Lot 3719V(PT) in MK 03 along Pasir Panjang Road, occupied by “Labrador 400kV Annex A Sub Station” containing an area of about 1640.2 square metres and bounded approximately as follows:</p> <p>Commencing at the corner of the aforesaid “Labrador 400kV Annex A Sub Station” which point is 28352.645 metres North and 24401.426 metres East of the Singapore Land Authority SVY 21 Datum, the boundaries run along successive lines of co-ordinates approximately as follows:</p> <table border="0" style="margin-left: auto; margin-right: auto;"> <thead> <tr> <th style="text-align: center;"><i>Northing</i></th> <th style="text-align: center;"><i>Easting</i></th> </tr> </thead> <tbody> <tr><td style="text-align: center;">28352.645</td><td style="text-align: center;">24401.426</td></tr> <tr><td style="text-align: center;">28320.057</td><td style="text-align: center;">24373.482</td></tr> <tr><td style="text-align: center;">28344.642</td><td style="text-align: center;">24342.841</td></tr> <tr><td style="text-align: center;">28365.923</td><td style="text-align: center;">24355.985</td></tr> <tr><td style="text-align: center;">28367.499</td><td style="text-align: center;">24357.223</td></tr> <tr><td style="text-align: center;">28376.403</td><td style="text-align: center;">24362.727</td></tr> <tr><td style="text-align: center;">28375.632</td><td style="text-align: center;">24363.975</td></tr> <tr><td style="text-align: center;">28363.117</td><td style="text-align: center;">24379.765</td></tr> <tr><td style="text-align: center;">28359.357</td><td style="text-align: center;">24387.674</td></tr> <tr><td style="text-align: center;">28358.277</td><td style="text-align: center;">24389.065</td></tr> </tbody> </table> <p>to the point of commencement.</p>	<i>Northing</i>	<i>Easting</i>	28352.645	24401.426	28320.057	24373.482	28344.642	24342.841	28365.923	24355.985	28367.499	24357.223	28376.403	24362.727	28375.632	24363.975	28363.117	24379.765	28359.357	24387.674	28358.277	24389.065
<i>Northing</i>	<i>Easting</i>																						
28352.645	24401.426																						
28320.057	24373.482																						
28344.642	24342.841																						
28365.923	24355.985																						
28367.499	24357.223																						
28376.403	24362.727																						
28375.632	24363.975																						
28363.117	24379.765																						
28359.357	24387.674																						
28358.277	24389.065																						

---



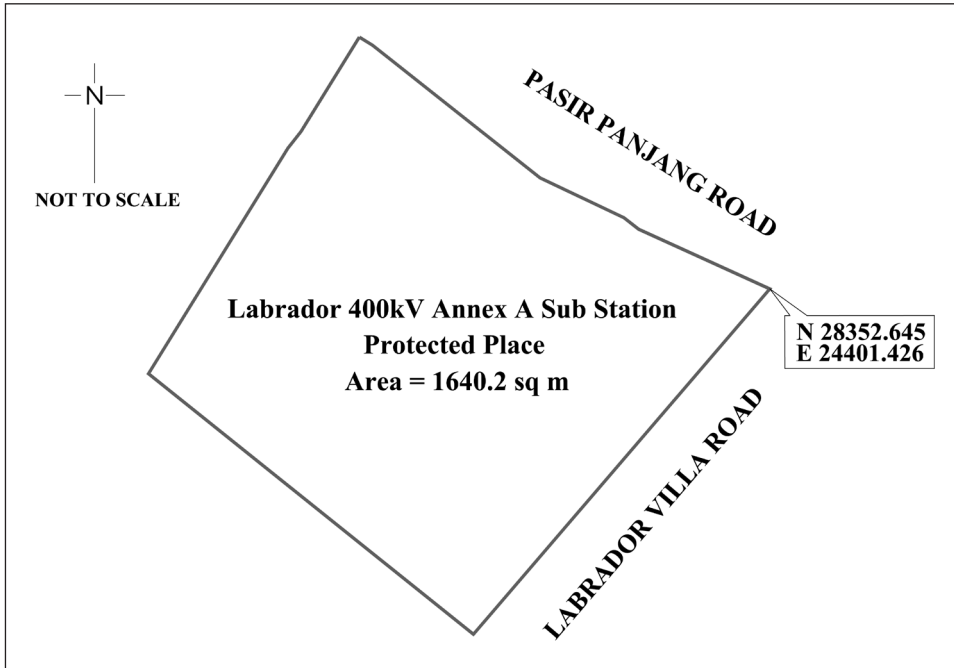
---

 THE SCHEDULE — *continued*

*First column*  
The Authority

*Second column*  
Protected Place

The boundaries of “Labrador 400kV Annex A Sub Station” are more particularly delineated on the Survey Plan set out below.



Managing Director,  
SP PowerGrid Ltd

(2) Marina South 230kV Sub Station.

All that area comprised in Lot 448A in TS 30 along Marina Boulevard/Bayfront Avenue, occupied by “Marina South 230kV Sub Station” containing an area of about 3380.4 square metres and bounded approximately as follows:

Commencing at the corner of the aforesaid “Marina South 230kV Sub Station” which point is 29133.419 metres North and 30821.026 metres East of the Singapore Land Authority SVY 21 Datum, the boundaries run along successive lines of co-ordinates approximately as follows:

THE SCHEDULE — *continued*

<i>First column</i>	<i>Second column</i>	
The Authority	Protected Place	
	<i>Northing</i>	<i>Easting</i>
	29133.419	30821.026
	29131.888	30823.460
	29121.964	30838.815
	29112.995	30852.774
	29109.821	30857.664
	29102.401	30852.843
	29099.539	30857.337
	29087.091	30849.327
	29085.396	30848.234
	29081.071	30845.455
	29074.004	30840.901
	29069.920	30838.266
	29065.538	30835.446
	29059.659	30831.654
	29056.874	30829.397
	29055.270	30827.451
	29053.794	30824.765
	29052.861	30821.848
	29052.579	30818.800
	29052.810	30815.714
	29053.630	30812.762
	29054.486	30811.078
	29054.999	30810.070
	29057.620	30806.098
	29062.015	30799.182
	29066.781	30791.763
	29071.078	30785.094
	29074.071	30787.020
	29076.671	30788.691
	29077.842	30789.456
	29077.865	30789.561
	29078.635	30790.075
	29079.053	30789.447

---



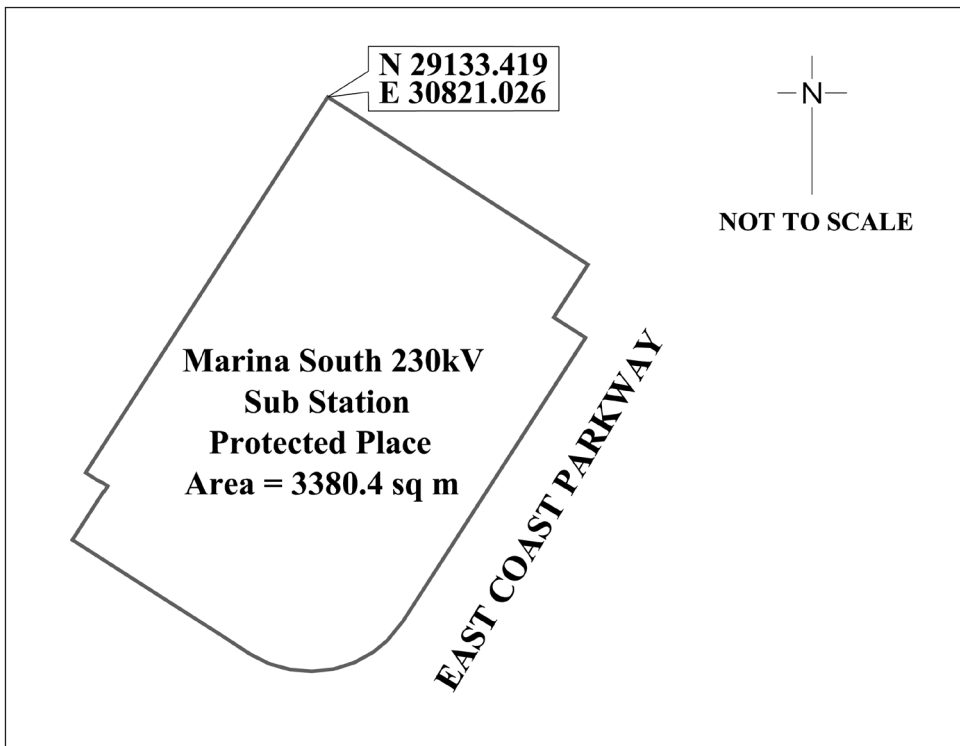
---

 THE SCHEDULE — *continued*

<i>First column</i>	<i>Second column</i>	
The Authority	Protected Place	
	<i>Northing</i>	<i>Easting</i>
	29079.505	30788.537
	29080.534	30786.946
	29088.544	30792.114
	29095.686	30796.707
	29105.679	30803.155
	29117.106	30810.520
	29125.858	30816.149
	29129.590	30818.554

to the point of commencement.

The boundaries of “Marina South 230kV Sub Station” are more particularly delineated on the Survey Plan set out below.



---



---

 THE SCHEDULE — *continued*

<i>First column</i>	<i>Second column</i>																																														
The Authority	Protected Place																																														
Managing Director, SP PowerGrid Ltd	<p>(3) New Saint James 66kV Sub Station.</p> <p>All that area comprised in Lot 1305X in TS 23 along Kampong Bahru Road, occupied by “New Saint James 66kV Sub Station” containing an area of about 2576.6 square metres and bounded approximately as follows:</p> <p>Commencing at the corner of the aforesaid “New Saint James 66kV Sub Station” which point is 27950.397 metres North and 27188.756 metres East of the Singapore Land Authority SVY 21 Datum, the boundaries run along successive lines of co-ordinates approximately as follows:</p> <table border="0" style="margin-left: auto; margin-right: auto;"> <thead> <tr> <th style="text-align: center;"><i>Northing</i></th> <th style="text-align: center;"><i>Easting</i></th> </tr> </thead> <tbody> <tr><td style="text-align: center;">27950.397</td><td style="text-align: center;">27188.756</td></tr> <tr><td style="text-align: center;">27942.726</td><td style="text-align: center;">27191.559</td></tr> <tr><td style="text-align: center;">27925.364</td><td style="text-align: center;">27197.988</td></tr> <tr><td style="text-align: center;">27920.934</td><td style="text-align: center;">27199.624</td></tr> <tr><td style="text-align: center;">27911.270</td><td style="text-align: center;">27203.280</td></tr> <tr><td style="text-align: center;">27906.297</td><td style="text-align: center;">27205.116</td></tr> <tr><td style="text-align: center;">27900.432</td><td style="text-align: center;">27207.206</td></tr> <tr><td style="text-align: center;">27896.357</td><td style="text-align: center;">27196.401</td></tr> <tr><td style="text-align: center;">27887.973</td><td style="text-align: center;">27173.771</td></tr> <tr><td style="text-align: center;">27883.925</td><td style="text-align: center;">27162.784</td></tr> <tr><td style="text-align: center;">27899.818</td><td style="text-align: center;">27156.908</td></tr> <tr><td style="text-align: center;">27911.831</td><td style="text-align: center;">27151.100</td></tr> <tr><td style="text-align: center;">27914.749</td><td style="text-align: center;">27149.222</td></tr> <tr><td style="text-align: center;">27922.965</td><td style="text-align: center;">27146.162</td></tr> <tr><td style="text-align: center;">27925.033</td><td style="text-align: center;">27145.927</td></tr> <tr><td style="text-align: center;">27929.815</td><td style="text-align: center;">27144.211</td></tr> <tr><td style="text-align: center;">27929.764</td><td style="text-align: center;">27144.130</td></tr> <tr><td style="text-align: center;">27933.471</td><td style="text-align: center;">27142.730</td></tr> <tr><td style="text-align: center;">27936.582</td><td style="text-align: center;">27151.325</td></tr> <tr><td style="text-align: center;">27938.342</td><td style="text-align: center;">27156.109</td></tr> <tr><td style="text-align: center;">27941.000</td><td style="text-align: center;">27163.407</td></tr> <tr><td style="text-align: center;">27943.383</td><td style="text-align: center;">27169.886</td></tr> </tbody> </table>	<i>Northing</i>	<i>Easting</i>	27950.397	27188.756	27942.726	27191.559	27925.364	27197.988	27920.934	27199.624	27911.270	27203.280	27906.297	27205.116	27900.432	27207.206	27896.357	27196.401	27887.973	27173.771	27883.925	27162.784	27899.818	27156.908	27911.831	27151.100	27914.749	27149.222	27922.965	27146.162	27925.033	27145.927	27929.815	27144.211	27929.764	27144.130	27933.471	27142.730	27936.582	27151.325	27938.342	27156.109	27941.000	27163.407	27943.383	27169.886
<i>Northing</i>	<i>Easting</i>																																														
27950.397	27188.756																																														
27942.726	27191.559																																														
27925.364	27197.988																																														
27920.934	27199.624																																														
27911.270	27203.280																																														
27906.297	27205.116																																														
27900.432	27207.206																																														
27896.357	27196.401																																														
27887.973	27173.771																																														
27883.925	27162.784																																														
27899.818	27156.908																																														
27911.831	27151.100																																														
27914.749	27149.222																																														
27922.965	27146.162																																														
27925.033	27145.927																																														
27929.815	27144.211																																														
27929.764	27144.130																																														
27933.471	27142.730																																														
27936.582	27151.325																																														
27938.342	27156.109																																														
27941.000	27163.407																																														
27943.383	27169.886																																														

---



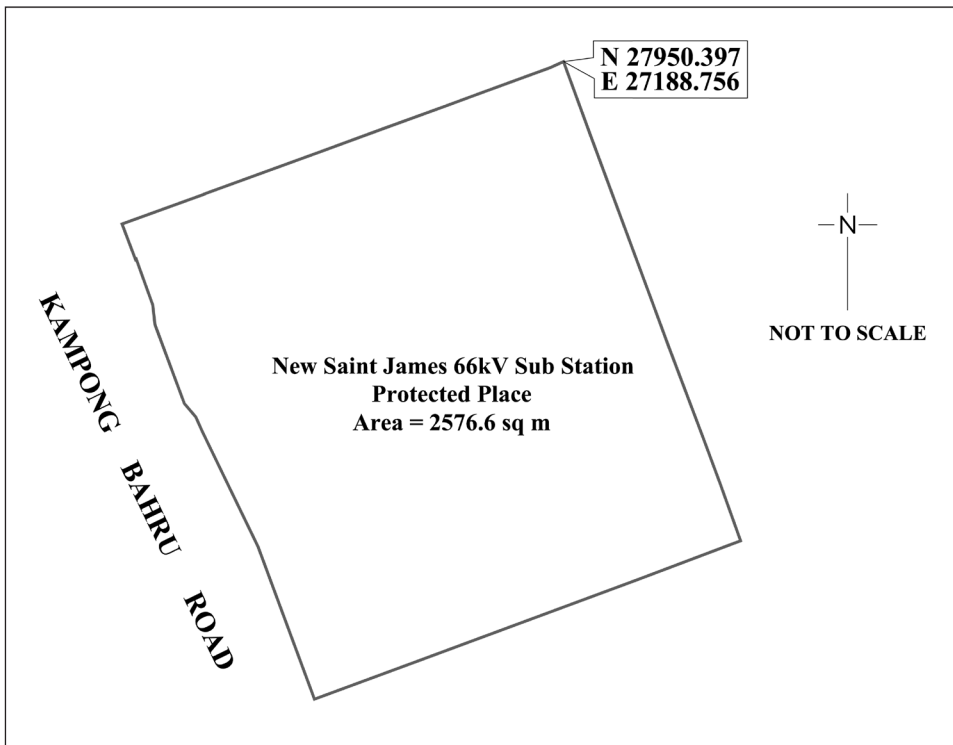
---

 THE SCHEDULE — *continued*

<i>First column</i>	<i>Second column</i>	
The Authority	Protected Place	
	<i>Northing</i>	<i>Easting</i>
	27945.748	27176.413
	27947.183	27180.301
	27949.763	27187.355

to the point of commencement.

The boundaries of “New Saint James 66kV Sub Station” are more particularly delineated on the Survey Plan set out below.



---



---

 THE SCHEDULE — *continued*

<i>First column</i>	<i>Second column</i>																																												
The Authority	Protected Place																																												
Managing Director, SP PowerGrid Ltd	(4) Tukang Innovation 66kV Sub Station. All that area comprised in Lot 4671N in MK 06 along Jalan Boon Lay/Jalan Ahmad Ibrahim, occupied by “Tukang Innovation 66kV Sub Station” containing an area of about 5146.4 square metres and bounded approximately as follows: Commencing at the corner of the aforesaid “Tukang Innovation 66kV Sub Station” which point is 33908.630 metres North and 14387.735 metres East of the Singapore Land Authority SVY 21 Datum, the boundaries run along successive lines of co-ordinates approximately as follows:																																												
	<table border="0"> <thead> <tr> <th style="text-align: center;"><i>Northing</i></th> <th style="text-align: center;"><i>Easting</i></th> </tr> </thead> <tbody> <tr><td style="text-align: center;">33908.630</td><td style="text-align: center;">14387.735</td></tr> <tr><td style="text-align: center;">33888.395</td><td style="text-align: center;">14392.187</td></tr> <tr><td style="text-align: center;">33883.135</td><td style="text-align: center;">14369.365</td></tr> <tr><td style="text-align: center;">33835.689</td><td style="text-align: center;">14380.006</td></tr> <tr><td style="text-align: center;">33836.150</td><td style="text-align: center;">14382.121</td></tr> <tr><td style="text-align: center;">33803.173</td><td style="text-align: center;">14389.556</td></tr> <tr><td style="text-align: center;">33803.608</td><td style="text-align: center;">14384.399</td></tr> <tr><td style="text-align: center;">33805.812</td><td style="text-align: center;">14372.252</td></tr> <tr><td style="text-align: center;">33807.602</td><td style="text-align: center;">14362.516</td></tr> <tr><td style="text-align: center;">33809.394</td><td style="text-align: center;">14352.755</td></tr> <tr><td style="text-align: center;">33810.383</td><td style="text-align: center;">14347.442</td></tr> <tr><td style="text-align: center;">33813.452</td><td style="text-align: center;">14337.116</td></tr> <tr><td style="text-align: center;">33816.744</td><td style="text-align: center;">14329.988</td></tr> <tr><td style="text-align: center;">33820.291</td><td style="text-align: center;">14324.203</td></tr> <tr><td style="text-align: center;">33824.248</td><td style="text-align: center;">14318.737</td></tr> <tr><td style="text-align: center;">33836.662</td><td style="text-align: center;">14305.762</td></tr> <tr><td style="text-align: center;">33842.031</td><td style="text-align: center;">14302.554</td></tr> <tr><td style="text-align: center;">33857.324</td><td style="text-align: center;">14299.032</td></tr> <tr><td style="text-align: center;">33869.075</td><td style="text-align: center;">14350.859</td></tr> <tr><td style="text-align: center;">33898.846</td><td style="text-align: center;">14344.220</td></tr> <tr><td style="text-align: center;">33901.379</td><td style="text-align: center;">14355.058</td></tr> </tbody> </table>	<i>Northing</i>	<i>Easting</i>	33908.630	14387.735	33888.395	14392.187	33883.135	14369.365	33835.689	14380.006	33836.150	14382.121	33803.173	14389.556	33803.608	14384.399	33805.812	14372.252	33807.602	14362.516	33809.394	14352.755	33810.383	14347.442	33813.452	14337.116	33816.744	14329.988	33820.291	14324.203	33824.248	14318.737	33836.662	14305.762	33842.031	14302.554	33857.324	14299.032	33869.075	14350.859	33898.846	14344.220	33901.379	14355.058
<i>Northing</i>	<i>Easting</i>																																												
33908.630	14387.735																																												
33888.395	14392.187																																												
33883.135	14369.365																																												
33835.689	14380.006																																												
33836.150	14382.121																																												
33803.173	14389.556																																												
33803.608	14384.399																																												
33805.812	14372.252																																												
33807.602	14362.516																																												
33809.394	14352.755																																												
33810.383	14347.442																																												
33813.452	14337.116																																												
33816.744	14329.988																																												
33820.291	14324.203																																												
33824.248	14318.737																																												
33836.662	14305.762																																												
33842.031	14302.554																																												
33857.324	14299.032																																												
33869.075	14350.859																																												
33898.846	14344.220																																												
33901.379	14355.058																																												



---



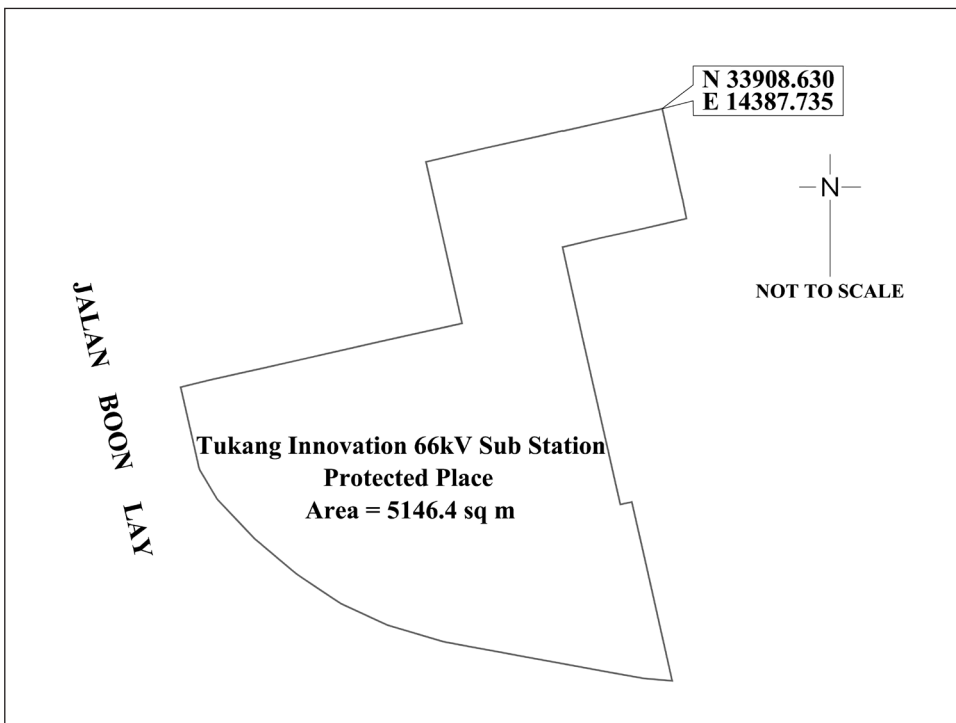
---

 THE SCHEDULE — *continued*

<i>First column</i>	<i>Second column</i>	
The Authority	Protected Place	
	<i>Northing</i>	<i>Easting</i>
	33903.663	14365.365
	33906.163	14376.694

to the point of commencement.

The boundaries of “Tukang Innovation 66kV Sub Station” are more particularly delineated on the Survey Plan set out below.



---



---

 THE SCHEDULE — *continued*

<i>First column</i>	<i>Second column</i>																		
The Authority	Protected Place																		
Managing Director, SP PowerGrid Ltd	<p>(5) Yishun Industrial Street 1 66kV Sub Station.</p> <p>All that area comprised in Lot 3679W in MK 19 along Yishun Industrial Street 1, occupied by “Yishun Industrial Street 1 66kV Sub Station” containing an area of about 3263.2 square metres and bounded approximately as follows:</p> <p>Commencing at the corner of the aforesaid “Yishun Industrial Street 1 66kV Sub Station” which point is 46565.307 metres North and 29232.201 metres East of the Singapore Land Authority SVY 21 Datum, the boundaries run along successive lines of co-ordinates approximately as follows:</p> <table border="0" style="margin-left: auto; margin-right: auto;"> <thead> <tr> <th style="text-align: center;"><i>Northing</i></th> <th style="text-align: center;"><i>Easting</i></th> </tr> </thead> <tbody> <tr> <td style="text-align: center;">46565.307</td> <td style="text-align: center;">29232.201</td> </tr> <tr> <td style="text-align: center;">46510.349</td> <td style="text-align: center;">29282.988</td> </tr> <tr> <td style="text-align: center;">46486.841</td> <td style="text-align: center;">29257.686</td> </tr> <tr> <td style="text-align: center;">46484.982</td> <td style="text-align: center;">29254.625</td> </tr> <tr> <td style="text-align: center;">46484.550</td> <td style="text-align: center;">29251.008</td> </tr> <tr> <td style="text-align: center;">46485.395</td> <td style="text-align: center;">29247.422</td> </tr> <tr> <td style="text-align: center;">46487.273</td> <td style="text-align: center;">29244.648</td> </tr> <tr> <td style="text-align: center;">46535.480</td> <td style="text-align: center;">29199.912</td> </tr> </tbody> </table> <p>to the point of commencement.</p>	<i>Northing</i>	<i>Easting</i>	46565.307	29232.201	46510.349	29282.988	46486.841	29257.686	46484.982	29254.625	46484.550	29251.008	46485.395	29247.422	46487.273	29244.648	46535.480	29199.912
<i>Northing</i>	<i>Easting</i>																		
46565.307	29232.201																		
46510.349	29282.988																		
46486.841	29257.686																		
46484.982	29254.625																		
46484.550	29251.008																		
46485.395	29247.422																		
46487.273	29244.648																		
46535.480	29199.912																		

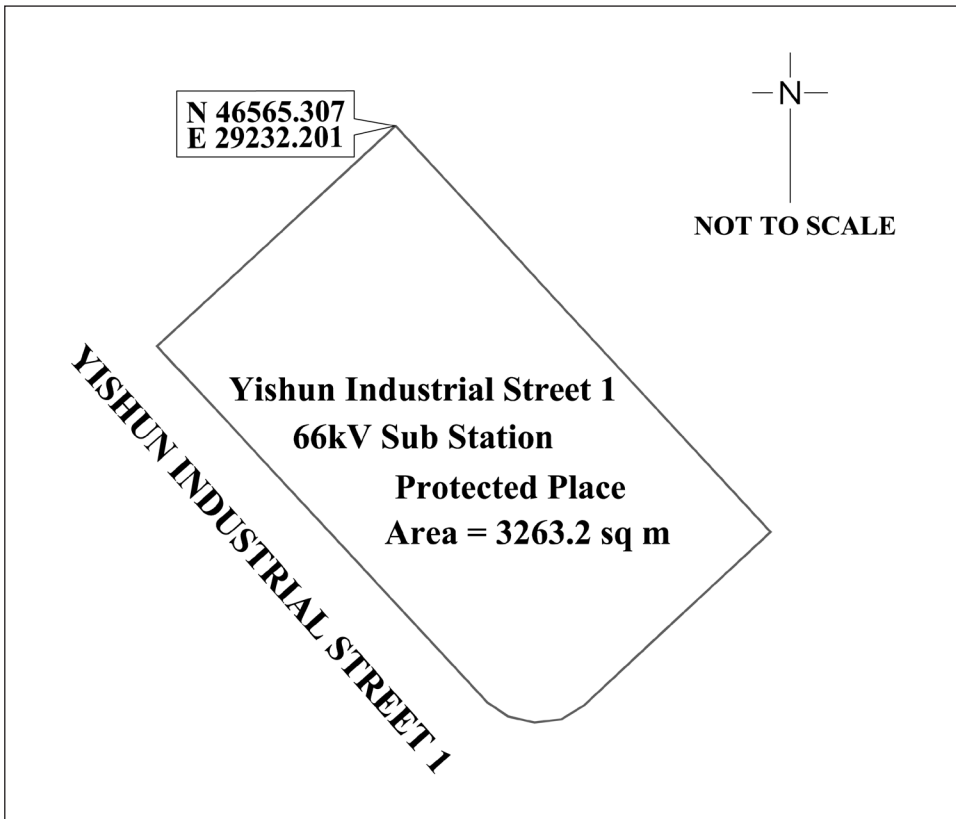
THE SCHEDULE — *continued**First column*

The Authority

*Second column*

Protected Place

The boundaries of “Yishun Industrial Street 1 66kV Sub Station” are more particularly delineated on the Survey Plan set out below.



---



---

 THE SCHEDULE — *continued*

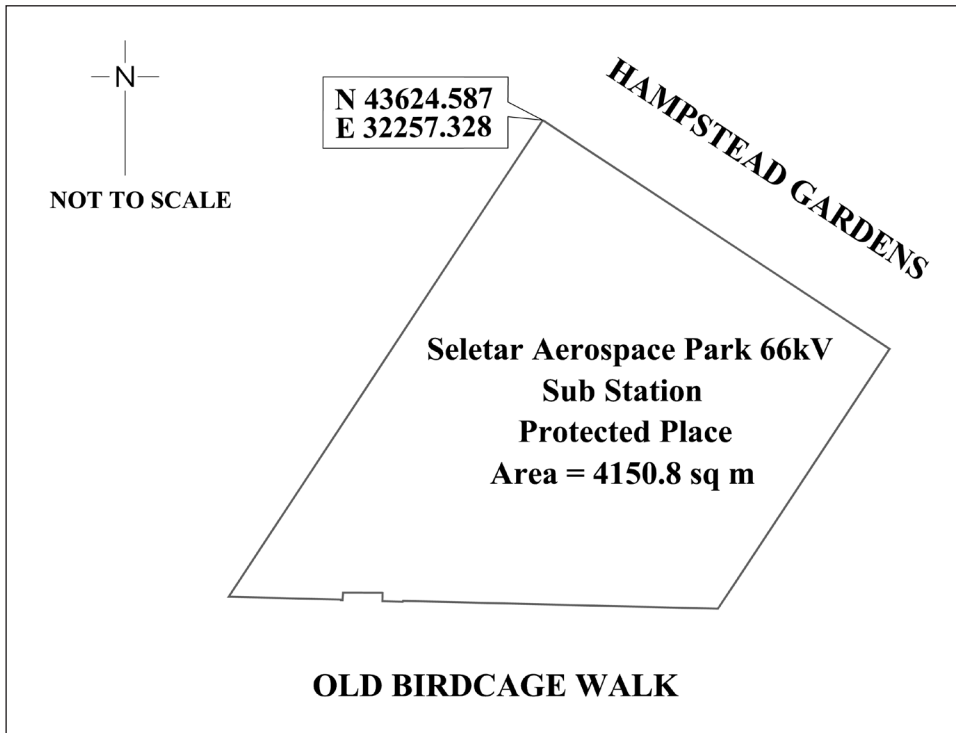
<i>First column</i>	<i>Second column</i>																										
The Authority	Protected Place																										
Managing Director, SP PowerGrid Ltd	<p>(6) Seletar Aerospace Park 66kV Sub Station.</p> <p>All that area comprised in Lot 4698K(PT) in MK 20 along Seletar Aerospace View/Old Birdcage Walk, occupied by “Seletar Aerospace Park 66kV Sub Station” containing an area of about 4150.8 square metres and bounded approximately as follows:</p> <p>Commencing at the corner of the aforesaid “Seletar Aerospace Park 66kV Sub Station” which point is 43624.587 metres North and 32257.328 metres East of the Singapore Land Authority SVY 21 Datum, the boundaries run along successive lines of co-ordinates approximately as follows:</p> <table border="0" style="margin-left: auto; margin-right: auto;"> <thead> <tr> <th style="text-align: center;"><i>Northing</i></th> <th style="text-align: center;"><i>Easting</i></th> </tr> </thead> <tbody> <tr><td style="text-align: center;">43624.587</td><td style="text-align: center;">32257.328</td></tr> <tr><td style="text-align: center;">43590.127</td><td style="text-align: center;">32309.547</td></tr> <tr><td style="text-align: center;">43550.978</td><td style="text-align: center;">32283.690</td></tr> <tr><td style="text-align: center;">43552.156</td><td style="text-align: center;">32236.285</td></tr> <tr><td style="text-align: center;">43552.024</td><td style="text-align: center;">32236.225</td></tr> <tr><td style="text-align: center;">43552.107</td><td style="text-align: center;">32233.181</td></tr> <tr><td style="text-align: center;">43553.369</td><td style="text-align: center;">32233.165</td></tr> <tr><td style="text-align: center;">43553.392</td><td style="text-align: center;">32227.247</td></tr> <tr><td style="text-align: center;">43552.253</td><td style="text-align: center;">32227.176</td></tr> <tr><td style="text-align: center;">43552.264</td><td style="text-align: center;">32226.895</td></tr> <tr><td style="text-align: center;">43552.349</td><td style="text-align: center;">32226.870</td></tr> <tr><td style="text-align: center;">43552.780</td><td style="text-align: center;">32210.013</td></tr> </tbody> </table> <p>to the point of commencement.</p>	<i>Northing</i>	<i>Easting</i>	43624.587	32257.328	43590.127	32309.547	43550.978	32283.690	43552.156	32236.285	43552.024	32236.225	43552.107	32233.181	43553.369	32233.165	43553.392	32227.247	43552.253	32227.176	43552.264	32226.895	43552.349	32226.870	43552.780	32210.013
<i>Northing</i>	<i>Easting</i>																										
43624.587	32257.328																										
43590.127	32309.547																										
43550.978	32283.690																										
43552.156	32236.285																										
43552.024	32236.225																										
43552.107	32233.181																										
43553.369	32233.165																										
43553.392	32227.247																										
43552.253	32227.176																										
43552.264	32226.895																										
43552.349	32226.870																										
43552.780	32210.013																										

THE SCHEDULE — *continued*

*First column*  
The Authority

*Second column*  
Protected Place

The boundaries of “Seletar Aerospace Park 66kV Sub Station” are more particularly delineated on the Survey Plan set out below.



---



---

 THE SCHEDULE — *continued*

*First column*  
 The Authority  
 Managing Director,  
 SP PowerGrid Ltd

*Second column*  
 Protected Place

(7) Punggol 66kV Sub Station.

All that area comprised in Lot 1680L in MK 21 along Punggol Place, occupied by “Punggol 66kV Sub Station” containing an area of about 4471.2 square metres and bounded approximately as follows:

Commencing at the corner of the aforesaid “Punggol 66kV Sub Station” which point is 42341.766 metres North and 35670.445 metres East of the Singapore Land Authority SVY 21 Datum, the boundaries run along successive lines of co-ordinates approximately as follows:

<i>Northing</i>	<i>Easting</i>
42341.766	35670.445
42355.808	35646.043
42356.103	35646.220
42357.570	35643.644
42357.277	35643.475
42357.390	35643.269
42357.083	35643.104
42361.399	35635.588
42361.468	35635.551
42361.711	35635.715
42363.857	35631.992
42274.954	35580.970
42255.671	35621.005

to the point of commencement.

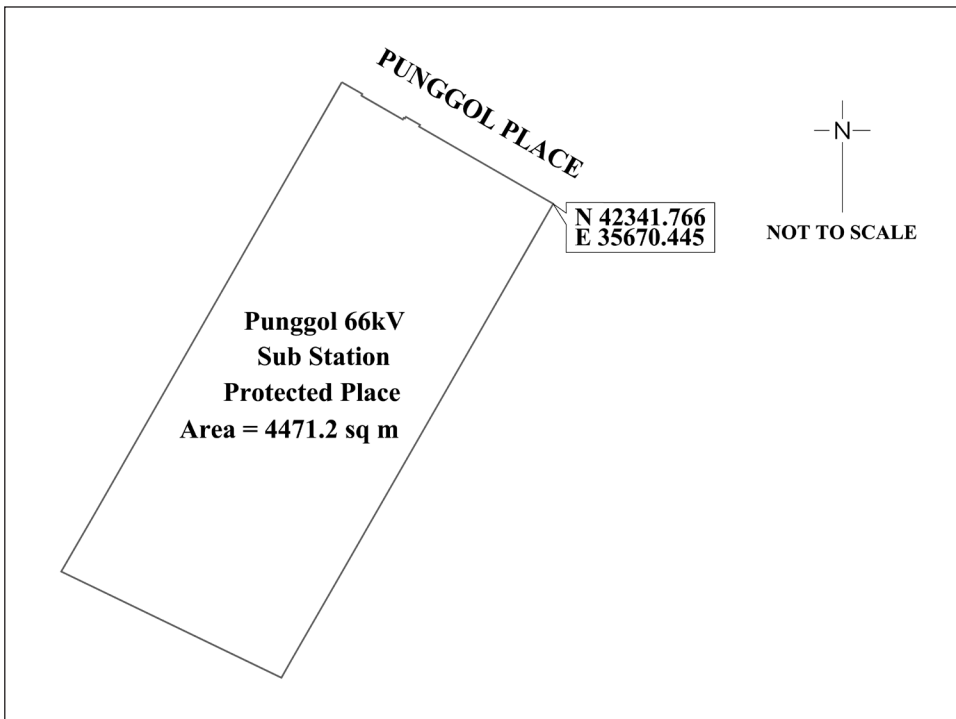
THE SCHEDULE — *continued**First column*

The Authority

*Second column*

Protected Place

The boundaries of “Punggol 66kV Sub Station” are more particularly delineated on the Survey Plan set out below.



---



---

 THE SCHEDULE — *continued*

<i>First column</i>	<i>Second column</i>																																								
The Authority	Protected Place																																								
Managing Director, SP PowerGrid Ltd	(8) Woodlands Avenue 4 66kV Sub Station. All that area comprised in Lot 3505M in MK 13 along Woodlands Avenue 4/Woodlands Industrial Park E9, occupied by “Woodlands Avenue 4 66kV Sub Station” containing an area of about 3424.9 square metres and bounded approximately as follows: Commencing at the corner of the aforesaid “Woodlands Avenue 4 66kV Sub Station” which point is 47676.655 metres North and 23493.467 metres East of the Singapore Land Authority SVY 21 Datum, the boundaries run along successive lines of co-ordinates approximately as follows: <table border="0" style="margin-left: auto; margin-right: auto;"> <thead> <tr> <th style="text-align: center;"><i>Northing</i></th> <th style="text-align: center;"><i>Easting</i></th> </tr> </thead> <tbody> <tr><td style="text-align: center;">47676.655</td><td style="text-align: center;">23493.467</td></tr> <tr><td style="text-align: center;">47636.058</td><td style="text-align: center;">23507.464</td></tr> <tr><td style="text-align: center;">47636.025</td><td style="text-align: center;">23507.482</td></tr> <tr><td style="text-align: center;">47636.026</td><td style="text-align: center;">23507.468</td></tr> <tr><td style="text-align: center;">47632.545</td><td style="text-align: center;">23505.744</td></tr> <tr><td style="text-align: center;">47608.786</td><td style="text-align: center;">23436.962</td></tr> <tr><td style="text-align: center;">47608.736</td><td style="text-align: center;">23436.956</td></tr> <tr><td style="text-align: center;">47611.312</td><td style="text-align: center;">23435.519</td></tr> <tr><td style="text-align: center;">47611.294</td><td style="text-align: center;">23435.505</td></tr> <tr><td style="text-align: center;">47633.033</td><td style="text-align: center;">23427.050</td></tr> <tr><td style="text-align: center;">47632.943</td><td style="text-align: center;">23427.103</td></tr> <tr><td style="text-align: center;">47637.858</td><td style="text-align: center;">23425.865</td></tr> <tr><td style="text-align: center;">47642.895</td><td style="text-align: center;">23425.944</td></tr> <tr><td style="text-align: center;">47645.401</td><td style="text-align: center;">23426.612</td></tr> <tr><td style="text-align: center;">47647.790</td><td style="text-align: center;">23427.434</td></tr> <tr><td style="text-align: center;">47649.833</td><td style="text-align: center;">23428.685</td></tr> <tr><td style="text-align: center;">47652.028</td><td style="text-align: center;">23430.126</td></tr> <tr><td style="text-align: center;">47653.720</td><td style="text-align: center;">23431.946</td></tr> <tr><td style="text-align: center;">47655.374</td><td style="text-align: center;">23433.880</td></tr> </tbody> </table>	<i>Northing</i>	<i>Easting</i>	47676.655	23493.467	47636.058	23507.464	47636.025	23507.482	47636.026	23507.468	47632.545	23505.744	47608.786	23436.962	47608.736	23436.956	47611.312	23435.519	47611.294	23435.505	47633.033	23427.050	47632.943	23427.103	47637.858	23425.865	47642.895	23425.944	47645.401	23426.612	47647.790	23427.434	47649.833	23428.685	47652.028	23430.126	47653.720	23431.946	47655.374	23433.880
<i>Northing</i>	<i>Easting</i>																																								
47676.655	23493.467																																								
47636.058	23507.464																																								
47636.025	23507.482																																								
47636.026	23507.468																																								
47632.545	23505.744																																								
47608.786	23436.962																																								
47608.736	23436.956																																								
47611.312	23435.519																																								
47611.294	23435.505																																								
47633.033	23427.050																																								
47632.943	23427.103																																								
47637.858	23425.865																																								
47642.895	23425.944																																								
47645.401	23426.612																																								
47647.790	23427.434																																								
47649.833	23428.685																																								
47652.028	23430.126																																								
47653.720	23431.946																																								
47655.374	23433.880																																								

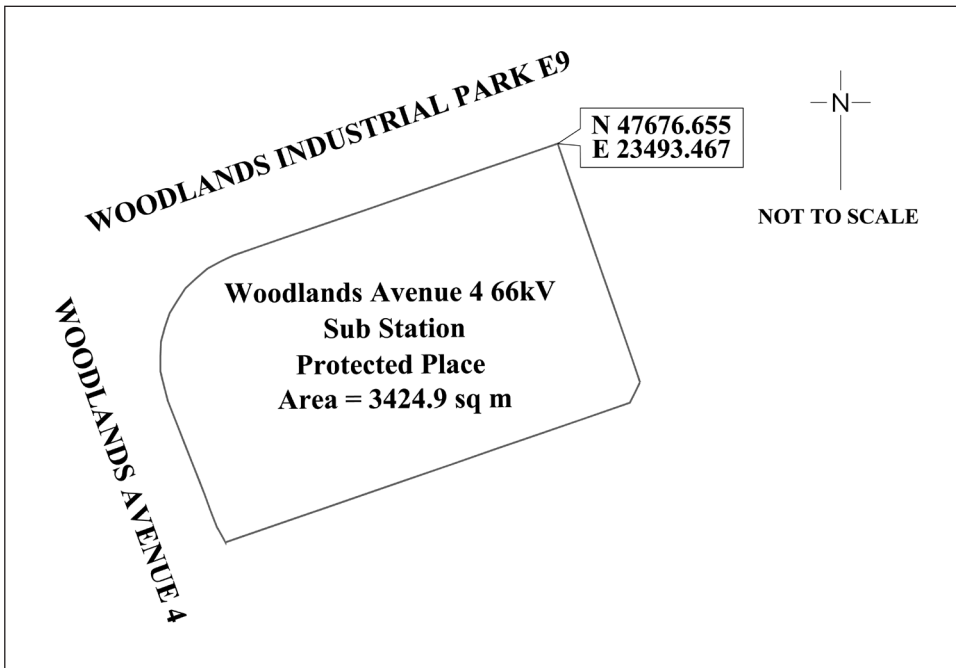


THE SCHEDULE — *continued*

<i>First column</i>	<i>Second column</i>	
The Authority	Protected Place	
	<i>Northing</i>	<i>Easting</i>
	47657.644	23438.345
	47660.649	23447.000

to the point of commencement.

The boundaries of “Woodlands Avenue 4 66kV Sub Station” are more particularly delineated on the Survey Plan set out below.



Made this 29th day of May 2014.

**TAN TEE HOW**  
*Permanent Secretary,  
Ministry of Home Affairs,  
Singapore.*

[MHA (PS) 12/2/02 TF 6; CP/C/198/39 V29;  
AG/LLRD/SL/256/2010/1 Vol. 17]