
First published in the *Government Gazette*, Electronic Edition, on 6th July 2015 at 5:00 pm.

No. S 416

PROTECTED AREAS AND PROTECTED PLACES ACT
(CHAPTER 256)

PROTECTED AREAS (NO. 4) ORDER 2015

ARRANGEMENT OF PARAGRAPHS

Paragraph

1. Citation and commencement
2. Areas declared to be protected areas

The Schedule

In exercise of the powers conferred by section 4(1) of the Protected Areas and Protected Places Act, the Minister for Home Affairs makes the following Order:

Citation and commencement

1. This Order may be cited as the Protected Areas (No. 4) Order 2015 and comes into operation on 6 July 2015.

Areas declared to be protected areas

2.—(1) The areas described in the second column of the Schedule are declared to be protected areas for the purposes of the Act.

(2) Every person who is in any of those areas must comply with such directions for regulating the person's movement and conduct as may be given by an authorised officer acting by or on behalf of the authority specified in the first column of the Schedule.

 THE SCHEDULE

<i>First column</i>	<i>Second column</i>																												
The Authority	Protected Area																												
Chief Executive Officer, Changi Airport Group (Singapore) Pte. Ltd.	<p>(1) Changi Airport Passenger Terminal Building 2 (Basement)</p> <p>All that area comprised in part of Land Lot 4596M in Mukim No. 31 (Changi) occupied by “Changi Airport Passenger Terminal Building 2 (Basement)” containing an area of about 43526.021 square metres and bounded approximately as follows:</p> <p>Commencing at Point A of the aforesaid “Changi Airport Passenger Terminal Building 2 (Basement)”, which point is 37636.699 metres North and 45314.634 metres East of the Singapore Land Authority SVY 21 Datum, the boundaries run along successive lines of coordinates approximately as follows:</p> <table border="0" style="margin-left: auto; margin-right: auto;"> <thead> <tr> <th style="text-align: center;"><i>Northing</i></th> <th style="text-align: center;"><i>Easting</i></th> </tr> </thead> <tbody> <tr><td style="text-align: center;">37636.699</td><td style="text-align: center;">45314.634</td></tr> <tr><td style="text-align: center;">37615.476</td><td style="text-align: center;">45305.615</td></tr> <tr><td style="text-align: center;">37615.229</td><td style="text-align: center;">45306.188</td></tr> <tr><td style="text-align: center;">37614.311</td><td style="text-align: center;">45305.798</td></tr> <tr><td style="text-align: center;">37614.555</td><td style="text-align: center;">45305.224</td></tr> <tr><td style="text-align: center;">37601.696</td><td style="text-align: center;">45299.759</td></tr> <tr><td style="text-align: center;">37601.455</td><td style="text-align: center;">45300.334</td></tr> <tr><td style="text-align: center;">37600.537</td><td style="text-align: center;">45299.944</td></tr> <tr><td style="text-align: center;">37600.760</td><td style="text-align: center;">45299.361</td></tr> <tr><td style="text-align: center;">37587.905</td><td style="text-align: center;">45293.898</td></tr> <tr><td style="text-align: center;">37587.681</td><td style="text-align: center;">45294.481</td></tr> <tr><td style="text-align: center;">37586.763</td><td style="text-align: center;">45294.090</td></tr> <tr><td style="text-align: center;">37586.988</td><td style="text-align: center;">45293.508</td></tr> </tbody> </table>	<i>Northing</i>	<i>Easting</i>	37636.699	45314.634	37615.476	45305.615	37615.229	45306.188	37614.311	45305.798	37614.555	45305.224	37601.696	45299.759	37601.455	45300.334	37600.537	45299.944	37600.760	45299.361	37587.905	45293.898	37587.681	45294.481	37586.763	45294.090	37586.988	45293.508
<i>Northing</i>	<i>Easting</i>																												
37636.699	45314.634																												
37615.476	45305.615																												
37615.229	45306.188																												
37614.311	45305.798																												
37614.555	45305.224																												
37601.696	45299.759																												
37601.455	45300.334																												
37600.537	45299.944																												
37600.760	45299.361																												
37587.905	45293.898																												
37587.681	45294.481																												
37586.763	45294.090																												
37586.988	45293.508																												

<i>First column</i>		<i>Second column</i>
The Authority		Protected Area
	37574.133	45288.045
	37573.907	45288.627
	37572.989	45288.237
	37573.237	45287.665
	37560.374	45282.198
	37560.133	45282.773
	37559.214	45282.383
	37559.450	45281.806
	37555.721	45280.221
	37555.464	45280.793
	37439.901	45231.683
	37440.147	45231.106
	37436.410	45229.518
	37436.165	45230.091
	37435.247	45229.701
	37435.483	45229.124
	37422.634	45223.663
	37422.391	45224.238
	37421.473	45223.848
	37421.711	45223.271
	37408.858	45217.809
	37408.617	45218.384
	37407.699	45217.994
	37407.932	45217.416
	37395.106	45211.965
	37394.843	45212.531
	37393.925	45212.140
	37394.140	45211.554

<i>First column</i>		<i>Second column</i>
The Authority		Protected Area
	37381.319	45206.106
	37381.069	45206.677
	37380.151	45206.287
	37380.394	45205.713
	37359.169	45196.693
	37352.603	45212.143
	37360.399	45215.456
	37357.265	45222.829
	37357.851	45223.046
	37357.461	45223.964
	37356.888	45223.717
	37351.423	45236.577
	37351.997	45236.820
	37351.607	45237.738
	37351.023	45237.519
	37347.671	45245.405
	37324.370	45235.503
	37322.025	45241.022
	37331.202	45244.922
	37331.451	45244.350
	37332.370	45244.741
	37332.135	45245.318
	37344.982	45250.778
	37345.226	45250.204
	37346.144	45250.594
	37345.754	45251.512
	37344.835	45251.122
	37340.960	45260.241

<i>First column</i>		<i>Second column</i>
The Authority		Protected Area
	37328.125	45254.786
	37327.804	45255.484
	37327.099	45255.180
	37325.895	45258.012
	37324.811	45257.552
	37322.140	45263.843
	37319.338	45262.651
	37317.359	45267.307
	37307.468	45263.107
	37303.801	45271.736
	37300.328	45279.909
	37301.035	45280.209
	37300.791	45280.783
	37313.646	45286.246
	37313.891	45285.673
	37314.809	45286.063
	37314.565	45286.637
	37327.421	45292.100
	37327.665	45291.526
	37328.583	45291.917
	37328.193	45292.835
	37327.619	45292.591
	37322.156	45305.447
	37322.730	45305.691
	37322.339	45306.609
	37321.834	45306.394
	37316.371	45319.250
	37317.137	45319.576

<i>First column</i>		<i>Second column</i>
The Authority		Protected Area
	37311.362	45333.166
	37320.888	45337.215
	37320.566	45337.972
	37323.634	45339.276
	37323.878	45338.702
	37324.797	45339.093
	37324.553	45339.667
	37337.407	45345.129
	37337.653	45344.556
	37338.571	45344.946
	37338.322	45345.518
	37351.177	45350.981
	37351.427	45350.409
	37352.345	45350.800
	37352.101	45351.374
	37364.952	45356.835
	37365.201	45356.263
	37366.119	45356.653
	37365.872	45357.226
	37378.734	45362.692
	37378.975	45362.117
	37379.889	45362.505
	37379.650	45363.081
	37392.505	45368.544
	37392.749	45367.970
	37393.667	45368.360
	37393.425	45368.935
	37406.276	45374.396

<i>First column</i>		<i>Second column</i>
The Authority		Protected Area
	37406.523	45373.824
	37407.442	45374.214
	37407.196	45374.787
	37420.054	45380.252
	37420.297	45379.677
	37421.216	45380.067
	37420.970	45380.641
	37433.828	45386.105
	37434.072	45385.531
	37434.990	45385.921
	37434.746	45386.495
	37447.607	45391.960
	37447.846	45391.384
	37448.764	45391.775
	37448.516	45392.347
	37461.373	45397.810
	37461.620	45397.238
	37462.538	45397.628
	37462.287	45398.199
	37475.152	45403.666
	37475.394	45403.091
	37476.312	45403.482
	37476.061	45404.053
	37488.923	45409.518
	37489.168	45408.945
	37490.086	45409.335
	37489.840	45409.908
	37502.698	45415.373

<i>First column</i>		<i>Second column</i>
The Authority		Protected Area
	37502.942	45414.799
	37503.860	45415.189
	37503.619	45415.764
	37516.472	45421.226
	37516.716	45420.652
	37517.635	45421.042
	37517.391	45421.616
	37530.247	45427.080
	37530.490	45426.506
	37531.409	45426.896
	37531.165	45427.470
	37544.013	45432.930
	37544.265	45432.359
	37545.183	45432.749
	37544.941	45433.324
	37557.798	45438.788
	37558.039	45438.213
	37558.957	45438.603
	37558.713	45439.177
	37571.569	45444.640
	37571.813	45444.066
	37572.387	45444.310
	37577.845	45431.467
	37577.276	45431.211
	37577.666	45430.292
	37578.246	45430.523
	37583.700	45417.689
	37583.130	45417.436

<i>First column</i>		<i>Second column</i>
The Authority		Protected Area
	37583.520	45416.518
	37584.102	45416.743
	37589.570	45403.876
	37588.983	45403.662
	37589.374	45402.744
	37590.294	45403.135
	37590.050	45403.709
	37602.903	45409.171
	37603.148	45408.598
	37604.066	45408.988
	37603.820	45409.561
	37616.678	45415.025
	37616.924	45414.452
	37621.102	45406.579
	37624.769	45397.949
	37614.879	45393.746
	37616.859	45389.088
	37614.058	45387.898
	37616.731	45381.608
	37615.648	45381.148
	37616.858	45378.300
	37616.143	45378.019
	37616.455	45377.317
	37603.587	45371.849
	37607.462	45362.730
	37606.544	45362.340
	37606.934	45361.422
	37607.853	45361.812

<i>First column</i>	<i>Second column</i>
The Authority	Protected Area
37607.609	45362.386
37620.464	45367.849
37620.708	45367.275
37621.627	45367.665
37621.383	45368.239
37630.566	45372.142
37632.911	45366.623
37609.610	45356.721
37612.977	45348.797
37612.398	45348.566
37612.788	45347.647
37613.354	45347.909
37618.822	45335.043
37618.251	45334.792
37618.641	45333.873
37619.212	45334.125
37619.352	45333.796
37632.965	45339.581
37636.949	45330.270
37633.437	45328.778
37631.700	45332.864
37630.653	45333.286
37621.999	45329.608
37621.576	45328.562
37622.337	45326.771
37630.133	45330.084

to the point of commencement (Point A).

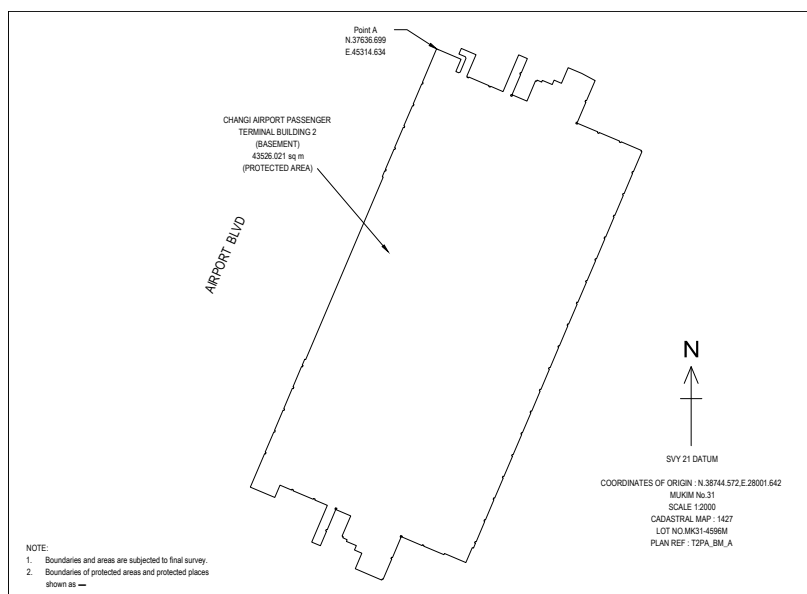
The boundaries of “Changi Airport
Passenger Terminal Building 2

*First column**Second column*

The Authority

Protected Area

(Basement)” are more particularly delineated in the Survey Plan Ref. No. T2PA_BM_A set out below.



Chief Executive Officer,
Changi Airport Group
(Singapore) Pte. Ltd.

(2) Changi Airport Passenger Terminal
Building 2 (Basement Mezzanine)

All that area comprised in part of Land Lot 4596M in Mukim No. 31 (Changi) occupied by “Changi Airport Passenger Terminal Building 2 (Basement Mezzanine)” containing:

(a) An area of about 532.707 square metres and bounded approximately as follows:

Commencing at Point B of the aforesaid “Changi Airport Passenger Terminal Building 2 (Basement Mezzanine)”, which point is 37365.778 metres North and 45270.326 metres East of the Singapore Land Authority SVY 21 Datum, the boundaries run along successive lines of coordinates approximately as follows:

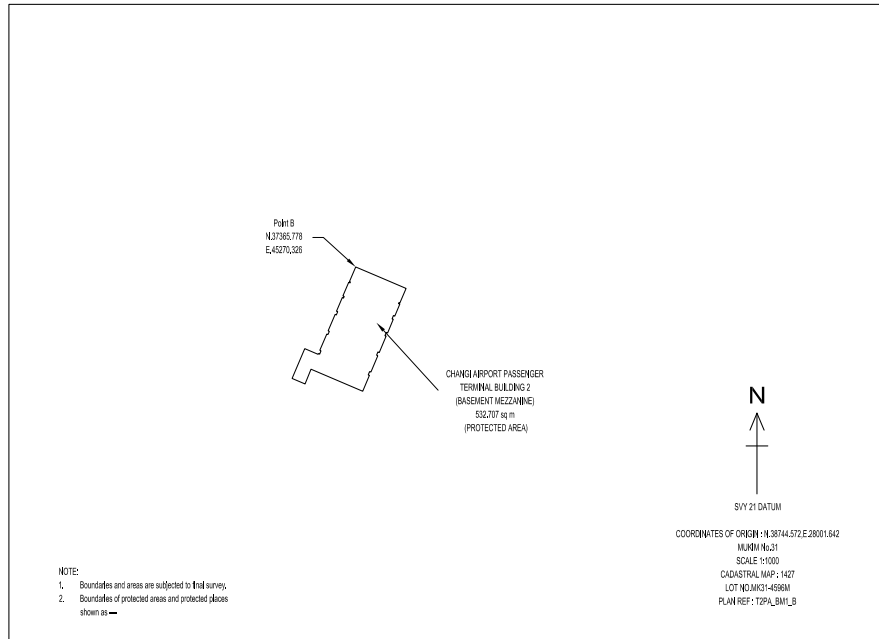
<i>First column</i>	<i>Second column</i>	
The Authority	Protected Area	
	<i>Northing</i>	<i>Easting</i>
	37365.778	45270.326
	37361.638	45268.563
	37361.532	45268.811
	37361.251	45268.691
	37361.402	45268.337
	37357.543	45266.693
	37357.392	45267.048
	37356.932	45266.852
	37357.083	45266.497
	37353.219	45264.851
	37353.068	45265.205
	37352.148	45264.813
	37352.299	45264.459
	37347.654	45262.480
	37347.503	45262.834
	37346.582	45262.442
	37346.733	45262.088
	37342.087	45260.109
	37341.936	45260.463
	37341.016	45260.071
	37341.167	45259.717
	37340.956	45259.627
	37342.563	45255.855
	37334.103	45252.251
	37332.542	45255.917
	37336.743	45257.600
	37330.479	45272.305

<i>First column</i>	<i>Second column</i>	
The Authority	Protected Area	
	37334.987	45274.225
	37335.137	45273.871
	37336.058	45274.263
	37335.907	45274.617
	37340.553	45276.597
	37340.704	45276.243
	37341.624	45276.634
	37341.473	45276.988
	37346.119	45278.967
	37346.269	45278.614
	37347.189	45279.005
	37347.039	45279.360
	37350.903	45281.006
	37351.054	45280.652
	37351.974	45281.044
	37351.823	45281.398
	37355.222	45282.845
	37355.372	45282.491
	37355.654	45282.611
	37355.548	45282.859
	37359.688	45284.623
	37362.674	45277.613

to the point of commencement (Point B), which boundaries are more particularly delineated in the Survey Plan Ref. No. T2PA_BM1_B set out below.

First column
The Authority

Second column
Protected Area



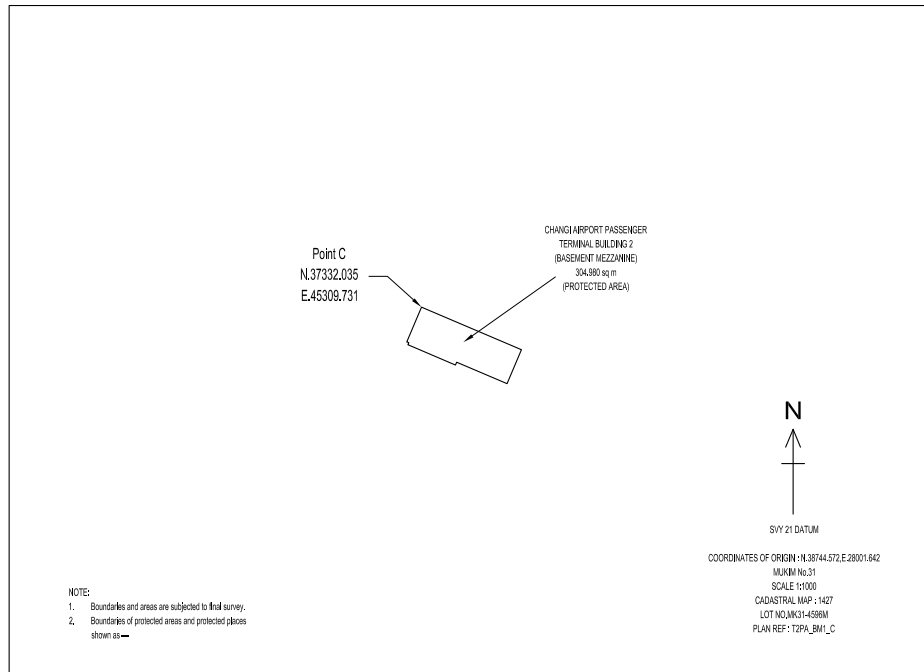
- (b) An area of about 304.980 square metres and bounded approximately as follows:

Commencing at Point C of the aforesaid “Changi Airport Passenger Terminal Building 2 (Basement Mezzanine)”, which point is 37332.035 metres North and 45309.731 metres East of the Singapore Land Authority SVY 21 Datum, the boundaries run along successive lines of coordinates approximately as follows:

<i>Northing</i>	<i>Easting</i>
37332.035	45309.731
37320.515	45336.772
37311.340	45332.864
37317.140	45319.248

<i>First column</i>	<i>Second column</i>	
The Authority	Protected Area	
	37316.372	45318.920
	37321.859	45306.040
	37322.419	45306.279
	37322.651	45305.733

to the point of commencement (Point C), which boundaries are more particularly delineated in the Survey Plan Ref. No. T2PA_BM1_C set out below.



(c) An area of about 1218.590 square metres and bounded approximately as follows:

Commencing at Point D of the aforesaid “Changi Airport Passenger Terminal Building 2 (Basement Mezzanine)”, which point is 37489.159 metres North and 45325.115 metres East of the

First column

The Authority

Second column

Protected Area

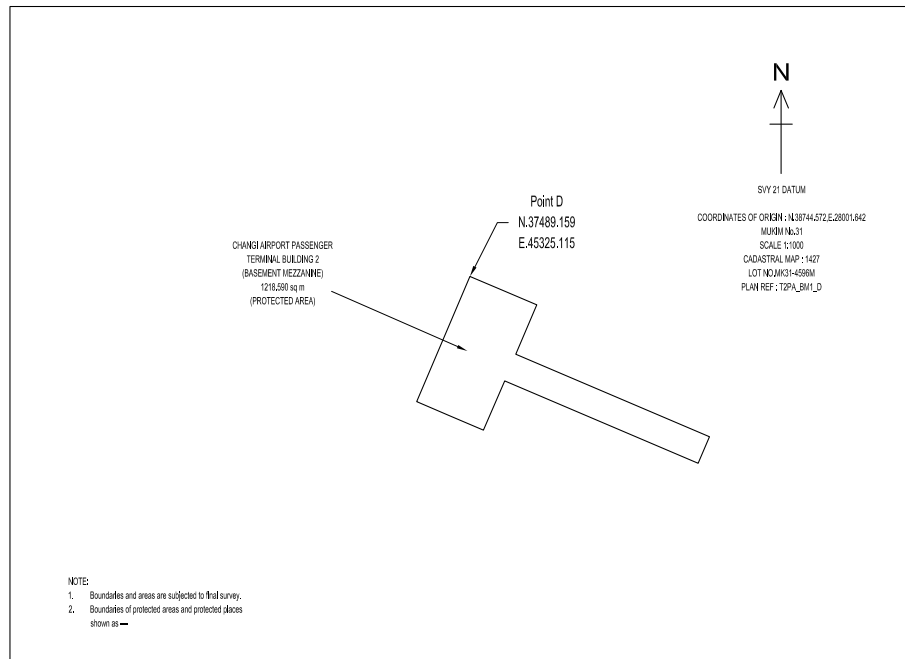
Singapore Land Authority SVY 21 Datum, the boundaries run along successive lines of coordinates approximately as follows:

<i>Northing</i>	<i>Easting</i>
37489.159	45325.115
37485.291	45334.193
37481.305	45343.551
37467.703	45337.756
37444.924	45391.227
37437.564	45388.092
37460.304	45334.713
37446.741	45328.826
37450.727	45319.469
37454.595	45310.389

to the point of commencement (Point D), which boundaries are more particularly delineated in the Survey Plan Ref. No. T2PA_BM1_D set out below.

First column
The Authority

Second column
Protected Area



- (d) An area of about 532.707 square metres and bounded approximately as follows:

Commencing at Point E of the aforesaid “Changi Airport Passenger Terminal Building 2 (Basement Mezzanine)”, which point is 37614.565 metres North and 45371.729 metres East of the Singapore Land Authority SVY 21 Datum, the boundaries run along successive lines of coordinates approximately as follows:

<i>Northing</i>	<i>Easting</i>
37614.565	45371.729
37613.003	45375.395
37608.879	45373.531
37602.614	45388.235

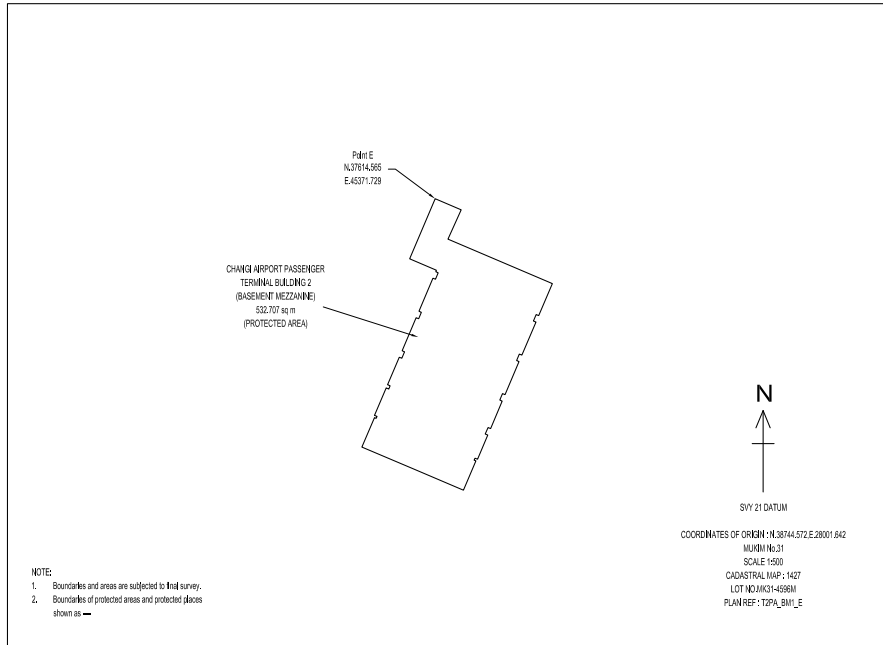
<i>First column</i>	<i>Second column</i>	
The Authority	Protected Area	
	37598.106	45386.315
	37598.257	45385.961
	37597.337	45385.569
	37597.186	45385.923
	37592.540	45383.944
	37592.691	45383.590
	37591.771	45383.198
	37591.620	45383.552
	37586.974	45381.573
	37587.125	45381.219
	37586.205	45380.827
	37586.054	45381.181
	37582.190	45379.535
	37582.341	45379.181
	37581.421	45378.789
	37581.270	45379.143
	37577.871	45377.695
	37578.022	45377.341
	37577.741	45377.221
	37577.635	45377.469
	37573.495	45375.706
	37576.482	45368.696
	37579.586	45361.409
	37583.726	45363.173
	37583.620	45363.421
	37583.901	45363.541
	37584.052	45363.187
	37587.911	45364.831

<i>First column</i>	<i>Second column</i>	
The Authority	Protected Area	
	37587.760	45365.185
	37588.220	45365.381
	37588.371	45365.027
	37592.235	45366.673
	37592.084	45367.027
	37593.004	45367.419
	37593.155	45367.065
	37597.801	45369.044
	37597.650	45369.398
	37598.570	45369.790
	37598.721	45369.436
	37603.367	45371.415
	37603.216	45371.769
	37604.136	45372.161
	37604.287	45371.807
	37604.499	45371.897
	37606.105	45368.125

to the point of commencement (Point E), which boundaries are more particularly delineated in the Survey Plan Ref. No. T2PA_BM1_E set out below.

First column
The Authority

Second column
Protected Area



Chief Executive Officer,
Changi Airport Group
(Singapore) Pte. Ltd.

(3) Changi Airport Passenger Terminal Building 2 (1st Storey)

All that area comprised in part of Land Lot 4596M in Mukim No. 31 (Changi) occupied by “Changi Airport Passenger Terminal Building 2 (1st Storey)” containing an area of about 25648.631 square metres and bounded approximately as follows:

Commencing at Point F of the aforesaid “Changi Airport Passenger Terminal Building 2 (1st Storey)”, which point is 37869.587 metres North and 45542.543 metres East of the Singapore Land Authority SVY 21 Datum, the boundaries run along successive lines of coordinates approximately as follows:

<i>Northing</i>	<i>Easting</i>
37869.587	45542.543
37869.569	45542.587

<i>First column</i>		<i>Second column</i>
The Authority		Protected Area
	37863.326	45539.938
	37862.396	45541.988
	37814.223	45521.523
	37814.770	45520.234
	37814.407	45520.079
	37814.562	45519.706
	37812.492	45518.827
	37812.336	45519.198
	37796.224	45512.355
	37792.385	45521.393
	37751.658	45504.091
	37757.042	45491.417
	37746.002	45486.727
	37744.615	45489.992
	37742.544	45489.112
	37742.387	45489.482
	37721.585	45480.646
	37721.899	45479.910
	37719.828	45479.030
	37719.515	45479.766
	37719.142	45479.607
	37718.555	45480.988
	37674.193	45462.142
	37674.779	45460.761
	37674.508	45460.646
	37674.663	45460.273
	37672.594	45459.394
	37672.437	45459.765

<i>First column</i>		<i>Second column</i>
The Authority		Protected Area
	37656.113	45452.830
	37651.553	45463.568
	37639.786	45458.569
	37644.347	45447.833
	37637.734	45445.023
	37639.188	45441.599
	37612.643	45430.322
	37626.144	45398.541
	37612.550	45392.766
	37613.195	45391.249
	37614.299	45391.717
	37615.344	45389.259
	37611.570	45387.656
	37613.369	45383.422
	37611.657	45382.695
	37612.059	45381.747
	37604.927	45378.716
	37605.871	45376.493
	37601.117	45374.474
	37598.173	45381.404
	37596.793	45380.817
	37599.736	45373.888
	37594.927	45371.845
	37592.671	45377.155
	37585.189	45373.977
	37583.816	45377.207
	37579.702	45375.459
	37581.291	45371.718

<i>First column</i>		<i>Second column</i>
The Authority		Protected Area
	37576.597	45369.724
	37579.628	45362.591
	37566.996	45357.225
	37575.864	45336.383
	37578.041	45337.308
	37579.194	45334.592
	37531.800	45314.458
	37531.902	45314.220
	37531.689	45314.128
	37534.486	45307.545
	37493.014	45289.927
	37492.052	45292.193
	37487.279	45290.166
	37487.190	45290.378
	37482.429	45288.361
	37482.521	45288.144
	37477.749	45286.117
	37478.712	45283.851
	37437.240	45266.232
	37434.443	45272.815
	37434.232	45272.725
	37434.051	45273.225
	37394.736	45256.609
	37393.680	45259.095
	37387.719	45256.562
	37378.941	45277.224
	37366.045	45271.746
	37362.975	45278.971

<i>First column</i>		<i>Second column</i>
The Authority		Protected Area
	37358.558	45277.094
	37356.970	45280.831
	37352.856	45279.083
	37354.227	45275.857
	37346.744	45272.678
	37348.928	45267.538
	37344.119	45265.495
	37341.247	45272.254
	37339.867	45271.667
	37342.738	45264.908
	37337.984	45262.889
	37333.948	45272.391
	37331.729	45271.448
	37333.213	45267.956
	37331.685	45267.307
	37333.276	45263.562
	37328.177	45261.395
	37326.060	45266.384
	37322.285	45264.781
	37321.248	45267.220
	37322.353	45267.689
	37321.708	45269.208
	37307.902	45263.342
	37293.144	45298.094
	37291.005	45297.186
	37292.356	45294.005
	37278.422	45288.085
	37275.730	45294.421

<i>First column</i>		<i>Second column</i>
The Authority		Protected Area
	37256.991	45286.461
	37259.592	45280.336
	37256.243	45278.913
	37254.985	45281.873
	37252.909	45280.991
	37252.717	45281.457
	37231.917	45272.620
	37232.074	45272.249
	37230.002	45271.369
	37229.846	45271.740
	37229.482	45271.586
	37228.935	45272.874
	37184.666	45254.069
	37185.213	45252.776
	37184.839	45252.620
	37184.996	45252.249
	37182.925	45251.370
	37182.768	45251.740
	37166.454	45244.810
	37162.954	45253.047
	37149.862	45247.485
	37148.748	45250.108
	37121.536	45238.548
	37127.695	45224.052
	37116.438	45219.270
	37115.091	45222.441
	37113.016	45221.559
	37112.818	45222.024

<i>First column</i>		<i>Second column</i>
The Authority		Protected Area
	37092.018	45213.186
	37092.173	45212.814
	37090.105	45211.935
	37089.947	45212.307
	37089.583	45212.152
	37089.036	45213.441
	37044.765	45194.634
	37045.313	45193.345
	37044.940	45193.187
	37045.093	45192.812
	37043.027	45191.935
	37042.869	45192.307
	37019.970	45182.579
	37021.500	45178.937
	36970.649	45157.334
	36969.193	45160.755
	36964.760	45158.871
	36965.627	45156.830
	36967.969	45157.825
	36969.063	45155.248
	36961.194	45151.905
	36960.990	45152.383
	36959.886	45151.914
	36958.127	45156.055
	36956.033	45155.165
	36955.051	45157.477
	36948.896	45154.861
	36946.534	45160.421

<i>First column</i>		<i>Second column</i>
The Authority		Protected Area
	36938.219	45156.888
	36936.799	45160.229
	36907.994	45147.992
	36907.122	45150.044
	36904.149	45148.781
	36901.893	45154.092
	36889.007	45148.617
	36889.574	45147.283
	36887.549	45146.423
	36886.161	45149.690
	36881.743	45147.813
	36884.087	45142.290
	36871.300	45136.858
	36872.473	45134.097
	36856.363	45127.253
	36860.480	45117.561
	36861.385	45117.946
	36862.488	45115.349
	36873.495	45089.440
	36876.225	45090.600
	36873.619	45096.772
	36916.312	45114.909
	36915.060	45117.855
	36916.703	45118.553
	36917.094	45117.632
	36924.531	45120.791
	36918.417	45135.144
	36957.487	45151.743

<i>First column</i>		<i>Second column</i>
The Authority		Protected Area
	36956.033	45155.165
	36958.127	45156.055
	36959.886	45151.914
	36960.990	45152.383
	36961.194	45151.905
	36969.063	45155.248
	36967.969	45157.825
	36965.627	45156.830
	36964.760	45158.871
	36969.193	45160.755
	36970.649	45157.334
	37021.500	45178.937
	37019.970	45182.579
	37022.068	45183.470
	37024.121	45178.638
	37044.922	45187.475
	37043.027	45191.935
	37045.093	45192.812
	37046.489	45189.553
	37091.495	45208.673
	37090.105	45211.935
	37092.173	45212.814
	37094.071	45208.355
	37114.871	45217.192
	37113.016	45221.559
	37115.091	45222.441
	37116.438	45219.270
	37161.440	45238.388

<i>First column</i>		<i>Second column</i>
The Authority		Protected Area
	37159.986	45241.812
	37162.057	45242.691
	37164.020	45238.072
	37184.821	45246.909
	37182.925	45251.370
	37184.996	45252.249
	37186.388	45248.986
	37231.394	45268.106
	37230.002	45271.369
	37232.074	45272.249
	37233.969	45267.788
	37254.770	45276.625
	37252.914	45280.993
	37254.985	45281.873
	37256.332	45278.702
	37292.356	45294.005
	37291.005	45297.186
	37293.130	45298.089
	37307.902	45263.342
	37321.708	45269.208
	37322.353	45267.689
	37321.248	45267.220
	37325.432	45257.372
	37327.424	45258.218
	37328.102	45256.713
	37326.722	45256.127
	37327.113	45255.206
	37327.572	45255.401

<i>First column</i>		<i>Second column</i>
The Authority		Protected Area
	37348.248	45206.731
	37346.409	45205.950
	37347.120	45204.274
	37344.713	45203.252
	37344.909	45202.792
	37345.121	45202.882
	37349.109	45193.494
	37348.897	45193.404
	37349.048	45193.049
	37351.454	45194.072
	37352.203	45192.309
	37368.770	45199.348
	37367.793	45201.649
	37370.752	45202.906
	37371.029	45202.252
	37381.872	45206.869
	37381.685	45207.315
	37615.435	45306.616
	37615.623	45306.174
	37626.497	45310.794
	37626.224	45311.438
	37629.183	45312.695
	37630.160	45310.394
	37651.316	45319.381
	37651.023	45320.071
	37652.844	45320.845
	37653.646	45319.013
	37672.876	45327.182

<i>First column</i>		<i>Second column</i>
The Authority		Protected Area
	37672.192	45328.793
	37695.998	45338.907
	37690.476	45352.098
	37692.482	45352.950
	37685.519	45369.339
	37678.405	45366.317
	37677.274	45368.981
	37678.125	45369.342
	37678.243	45369.066
	37678.796	45369.300
	37678.561	45369.853
	37678.192	45369.697
	37675.572	45375.863
	37653.851	45366.636
	37656.920	45359.453
	37653.607	45358.045
	37652.956	45359.578
	37650.931	45358.717
	37651.488	45357.406
	37626.797	45346.878
	37625.113	45350.841
	37629.263	45352.658
	37618.139	45378.843
	37618.875	45379.156
	37618.484	45380.076
	37617.104	45379.490
	37616.459	45381.008
	37618.483	45381.868

<i>First column</i>		<i>Second column</i>
The Authority		Protected Area
	37614.299	45391.717
	37613.195	45391.249
	37612.550	45392.766
	37632.929	45401.424
	37628.315	45412.284
	37629.960	45413.016
	37630.050	45412.804
	37654.993	45423.404
	37650.664	45433.513
	37654.197	45435.017
	37651.530	45441.296
	37648.009	45439.800
	37646.078	45444.276
	37651.110	45446.414
	37649.650	45449.836
	37651.726	45450.718
	37653.689	45446.097
	37674.490	45454.934
	37672.594	45459.394
	37674.663	45460.273
	37676.048	45457.008
	37721.054	45476.129
	37719.828	45479.030
	37721.899	45479.910
	37723.638	45475.814
	37744.439	45484.651
	37742.544	45489.112
	37744.615	45489.992

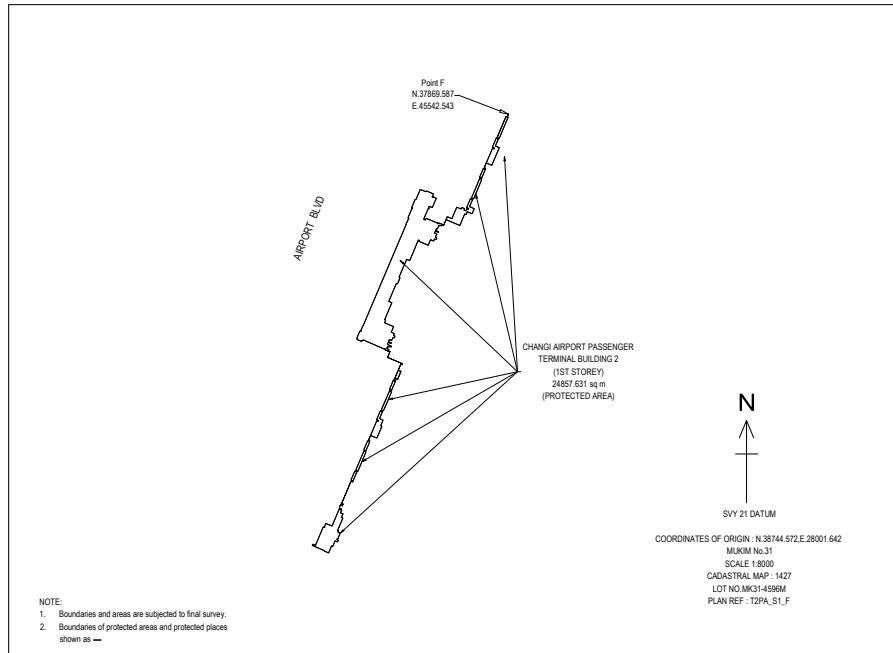
<i>First column</i>	<i>Second column</i>	
The Authority	Protected Area	
	37746.002	45486.727
	37791.009	45505.847
	37789.551	45509.270
	37791.625	45510.151
	37793.588	45505.531
	37814.388	45514.367
	37812.492	45518.827
	37814.562	45519.706
	37815.947	45516.442
	37864.539	45537.085
	37863.346	45539.892

to the point of commencement (Point F).

The boundaries of “Changi Airport Passenger Terminal Building 2 (1st Storey)” are more particularly delineated in the Survey Plan Ref. No. T2PA_S1_F set out below.

First column
The Authority

Second column
Protected Area



Chief Executive Officer,
Changi Airport Group
(Singapore) Pte. Ltd.

(4) Changi Airport Passenger Terminal Building 2 (1st Storey Mezzanine)

All that area comprised in part of Land Lot 4596M in Mukim No. 31 (Changi) occupied by “Changi Airport Passenger Terminal Building 2 (1st Storey Mezzanine)” containing:

- (a) An area of about 443.355 square metres and bounded approximately as follows:

Commencing at Point G of the aforesaid “Changi Airport Passenger Terminal Building 2 (1st Storey Mezzanine)”, which point is 37616.900 metres North and 45377.422 metres East of the Singapore Land Authority SVY 21 Datum, the boundaries run along successive lines of coordinates approximately as follows:

<i>First column</i>	<i>Second column</i>	
The Authority	Protected Area	
	<i>Northing</i>	<i>Easting</i>
	37616.900	45377.422
	37613.518	45375.997
	37612.421	45378.595
	37609.773	45377.488
	37609.707	45377.640
	37609.413	45377.515
	37609.473	45377.371
	37607.329	45376.472
	37608.460	45373.889
	37604.141	45372.060
	37604.023	45372.336
	37602.983	45371.894
	37603.100	45371.618
	37598.579	45369.703
	37598.463	45369.979
	37597.431	45369.543
	37597.560	45369.229
	37593.014	45367.297
	37592.896	45367.573
	37591.884	45367.141
	37592.004	45366.866
	37590.090	45366.053
	37592.379	45360.653
	37592.688	45360.781
	37590.217	45359.827
	37590.533	45359.955
	37588.168	45365.535

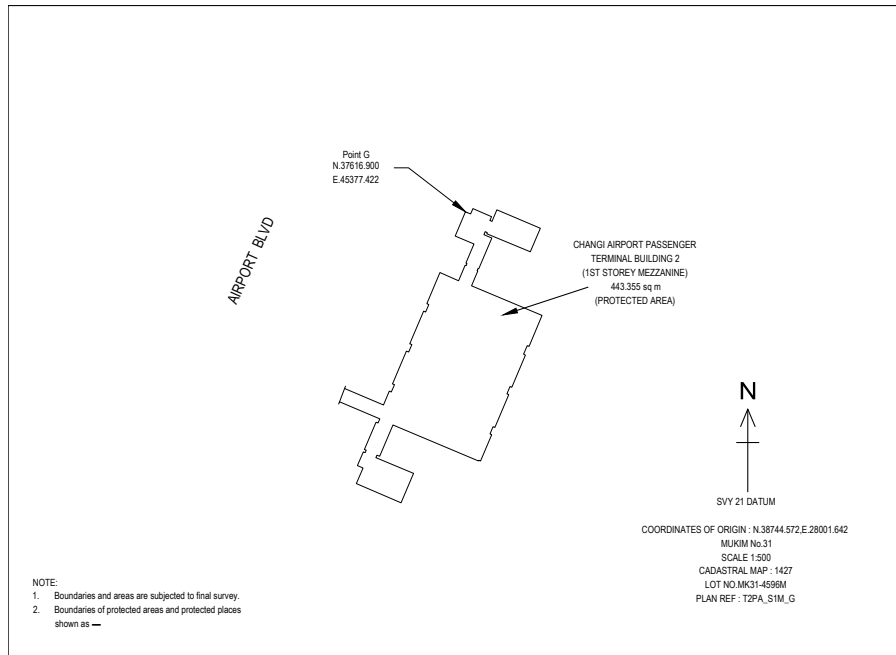
<i>First column</i>	<i>Second column</i>	
The Authority	Protected Area	
	37587.589	45365.287
	37587.702	45365.020
	37583.924	45363.403
	37583.814	45363.660
	37583.473	45363.517
	37583.586	45363.250
	37581.674	45362.430
	37581.340	45363.211
	37579.177	45362.293
	37576.509	45368.488
	37580.598	45370.217
	37582.788	45364.998
	37583.129	45365.142
	37582.969	45365.519
	37587.315	45367.371
	37582.325	45379.245
	37582.417	45379.284
	37582.320	45379.515
	37585.963	45381.067
	37586.069	45380.818
	37587.083	45381.246
	37586.977	45381.494
	37591.536	45383.421
	37591.640	45383.172
	37592.652	45383.603
	37592.548	45383.852
	37597.018	45385.734
	37597.128	45385.476

<i>First column</i>	<i>Second column</i>	
The Authority	Protected Area	
	37598.324	45385.986
	37598.215	45386.244
	37602.510	45388.054
	37606.632	45378.276
	37608.676	45379.143
	37608.727	45379.024
	37609.021	45379.149
	37608.970	45379.269
	37613.241	45381.082
	37613.707	45379.977
	37614.141	45380.158
	37614.015	45380.452
	37613.849	45380.382
	37611.334	45386.408
	37614.607	45387.808
	37617.171	45381.781
	37615.558	45381.100
	37615.685	45380.806
	37616.220	45381.029
	37617.329	45378.447
	37616.600	45378.142

to the point of commencement (Point G), which boundaries are more particularly delineated in the Survey Plan Ref. No. T2PA_S1M_G set out below.

First column
The Authority

Second column
Protected Area



(b) An area of about 443.349 square metres and bounded approximately as follows:

Commencing at Point H of the aforesaid “Changi Airport Passenger Terminal Building 2 (1st Storey Mezzanine)”, which point is 37365.188 metres North and 45271.540 metres East of the Singapore Land Authority SVY 21 Datum, the boundaries run along successive lines of coordinates approximately as follows:

<i>Northing</i>	<i>Easting</i>
37365.188	45271.540
37362.566	45277.717
37358.507	45275.993
37360.718	45270.783

<i>First column</i>	<i>Second column</i>	
The Authority	Protected Area	
	37360.359	45270.631
	37360.191	45271.027
	37355.883	45269.198
	37350.851	45281.050
	37350.741	45281.003
	37350.635	45281.252
	37346.972	45279.696
	37347.085	45279.429
	37346.082	45279.003
	37345.960	45279.289
	37341.395	45277.351
	37341.504	45277.093
	37340.492	45276.663
	37340.382	45276.921
	37335.918	45275.025
	37336.031	45274.759
	37334.835	45274.250
	37334.721	45274.517
	37330.413	45272.689
	37334.586	45262.859
	37332.534	45261.987
	37332.585	45261.868
	37332.318	45261.754
	37332.255	45261.902
	37327.947	45260.073
	37328.432	45258.931
	37328.027	45258.759
	37327.902	45259.054

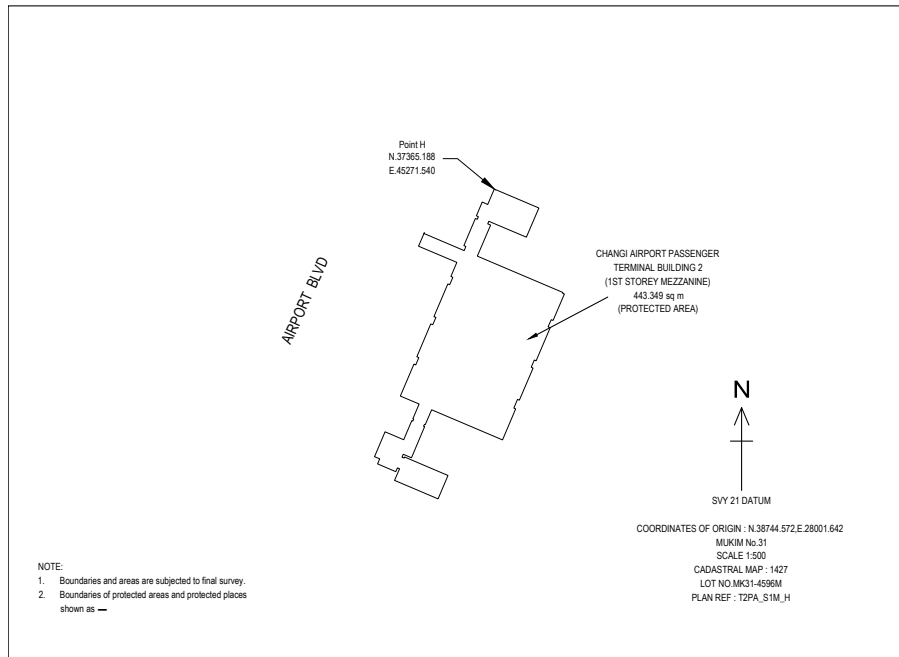
<i>First column</i>	<i>Second column</i>	
The Authority	Protected Area	
	37328.049	45259.117
	37325.497	45265.127
	37322.248	45263.748
	37324.804	45257.728
	37326.424	45258.416
	37326.549	45258.121
	37326.024	45257.898
	37327.099	45255.367
	37327.798	45255.664
	37328.103	45254.946
	37331.536	45256.404
	37330.434	45258.999
	37333.081	45260.123
	37333.026	45260.252
	37333.293	45260.365
	37333.336	45260.264
	37335.398	45261.139
	37336.508	45258.525
	37340.926	45260.401
	37340.817	45260.658
	37341.829	45261.088
	37341.946	45260.812
	37346.494	45262.743
	37346.376	45263.019
	37347.398	45263.452
	37347.511	45263.185
	37352.040	45265.108
	37351.931	45265.366

<i>First column</i>	<i>Second column</i>	
The Authority	Protected Area	
	37352.953	45265.800
	37353.066	45265.533
	37355.017	45266.361
	37357.271	45261.053
	37359.025	45261.797
	37359.173	45261.860
	37359.025	45261.797
	37356.661	45267.366
	37357.232	45267.609
	37357.353	45267.323
	37361.109	45268.918
	37360.995	45269.184
	37361.354	45269.337
	37361.471	45269.061
	37363.377	45269.870
	37363.052	45270.634

to the point of commencement (Point H), which boundaries are more particularly delineated in the Survey Plan Ref. No. T2PA_S1M_H set out below.

First column
The Authority

Second column
Protected Area



Chief Executive Officer,
Changi Airport Group
(Singapore) Pte. Ltd.

(5) Changi Airport Passenger Terminal Building 2 (2nd Storey)

All that area comprised in part of Land Lot 4596M in Mukim No. 31 (Changi) occupied by “Changi Airport Passenger Terminal Building 2 (2nd Storey)” containing an area of about 50911.828 square metres and bounded approximately as follows:

Commencing at Point I of the aforesaid “Changi Airport Passenger Terminal Building 2 (2nd Storey)”, which point is 37840.966 metres North and 45435.748 metres East of the Singapore Land Authority SVY 21 Datum, the boundaries run along successive lines of coordinates approximately as follows:

<i>First column</i>	<i>Second column</i>	
The Authority	Protected Area	
	<i>Northing</i>	<i>Easting</i>
	37840.966	45435.748
	37805.815	45420.830
	37805.420	45421.749
	37804.030	45421.159
	37804.966	45418.952
	37797.235	45415.666
	37796.297	45417.877
	37794.916	45417.291
	37795.307	45416.371
	37770.831	45405.983
	37770.440	45406.904
	37769.049	45406.314
	37769.989	45404.100
	37762.254	45400.822
	37761.316	45403.031
	37759.936	45402.446
	37760.327	45401.525
	37735.850	45391.138
	37735.460	45392.058
	37734.069	45391.468
	37735.006	45389.261
	37727.275	45385.975
	37726.337	45388.187
	37724.956	45387.601
	37725.347	45386.680
	37700.870	45376.293
	37700.479	45377.213

<i>First column</i>		<i>Second column</i>
The Authority		Protected Area
	37699.089	45376.623
	37700.027	45374.414
	37692.276	45371.124
	37691.338	45373.333
	37689.985	45372.759
	37690.376	45371.839
	37666.846	45361.853
	37666.455	45362.774
	37665.074	45362.188
	37666.129	45359.702
	37685.221	45367.803
	37692.135	45351.511
	37645.175	45331.581
	37650.956	45317.957
	37630.718	45309.368
	37629.741	45311.670
	37625.861	45310.023
	37626.056	45309.563
	37381.945	45205.965
	37382.257	45205.228
	37380.416	45204.447
	37380.260	45204.815
	37370.700	45200.758
	37370.349	45201.586
	37366.469	45199.940
	37367.445	45197.638
	37351.796	45190.997
	37351.093	45192.654

<i>First column</i>		<i>Second column</i>
The Authority		Protected Area
	37348.686	45191.633
	37344.310	45201.943
	37346.718	45202.964
	37346.014	45204.621
	37342.785	45203.272
	37344.414	45199.434
	37337.050	45196.308
	37334.706	45201.831
	37336.363	45202.535
	37329.350	45219.058
	37314.540	45212.773
	37315.360	45210.840
	37306.661	45207.148
	37305.606	45209.634
	37304.226	45209.048
	37304.616	45208.127
	37281.097	45198.146
	37280.706	45199.066
	37279.326	45198.481
	37280.263	45196.271
	37272.530	45192.989
	37271.592	45195.198
	37270.211	45194.612
	37270.602	45193.692
	37246.118	45183.301
	37245.727	45184.221
	37244.345	45183.635
	37245.282	45181.425

<i>First column</i>		<i>Second column</i>
The Authority		Protected Area
	37237.550	45178.144
	37236.611	45180.353
	37235.230	45179.767
	37235.621	45178.846
	37211.137	45168.455
	37210.746	45169.376
	37209.366	45168.790
	37210.301	45166.582
	37202.569	45163.298
	37201.631	45165.508
	37200.251	45164.922
	37200.641	45164.001
	37176.157	45153.610
	37175.766	45154.531
	37174.384	45153.944
	37175.323	45151.733
	37167.589	45148.453
	37166.650	45150.662
	37165.270	45150.076
	37165.660	45149.156
	37130.497	45134.233
	37115.066	45170.594
	37104.773	45166.223
	37105.691	45165.083
	37106.355	45163.942
	37106.954	45162.540
	37107.360	45160.811
	37107.476	45159.187

<i>First column</i>		<i>Second column</i>
The Authority		Protected Area
	37107.292	45157.367
	37106.732	45155.506
	37105.731	45153.623
	37104.742	45152.369
	37103.234	45151.082
	37101.706	45150.141
	37100.340	45149.603
	37098.606	45149.202
	37096.939	45149.118
	37095.458	45149.273
	37093.922	45149.689
	37092.614	45150.223
	37091.513	45150.853
	37090.400	45151.808
	37089.277	45152.894
	37088.264	45154.473
	37087.524	45156.110
	37087.175	45157.444
	37086.951	45158.892
	37086.925	45160.368
	37087.018	45161.414
	37087.261	45162.704
	37087.597	45163.856
	37088.097	45165.029
	37088.911	45166.404
	37089.788	45167.552
	37090.835	45168.609
	37092.185	45169.621

<i>First column</i>		<i>Second column</i>
The Authority		Protected Area
	37093.162	45170.191
	37093.967	45170.562
	37112.506	45178.416
	37111.803	45180.073
	37111.205	45179.819
	37108.548	45186.078
	37112.507	45187.758
	37112.858	45186.930
	37115.712	45188.141
	37115.360	45188.969
	37118.417	45190.266
	37119.471	45187.782
	37120.834	45188.360
	37120.443	45189.280
	37169.968	45210.298
	37169.772	45210.758
	37178.977	45214.665
	37178.509	45215.769
	37182.467	45217.449
	37182.819	45216.620
	37185.654	45217.823
	37185.302	45218.652
	37188.359	45219.949
	37188.828	45218.844
	37198.539	45222.966
	37199.125	45221.585
	37200.506	45222.172
	37200.115	45223.092

<i>First column</i>		<i>Second column</i>
The Authority		Protected Area
	37247.753	45243.309
	37248.144	45242.388
	37249.524	45242.974
	37248.470	45245.459
	37258.319	45249.639
	37259.374	45247.154
	37260.755	45247.740
	37260.364	45248.661
	37283.704	45258.567
	37284.091	45257.644
	37285.472	45258.230
	37284.417	45260.715
	37293.622	45264.622
	37296.279	45258.362
	37295.357	45257.971
	37301.216	45244.167
	37325.692	45254.555
	37324.589	45257.155
	37328.515	45258.796
	37328.039	45259.919
	37333.146	45262.086
	37331.467	45266.043
	37332.994	45266.691
	37331.513	45270.182
	37333.721	45271.119
	37337.825	45261.448
	37342.578	45263.465
	37339.637	45270.394

<i>First column</i>		<i>Second column</i>
The Authority		Protected Area
	37341.229	45271.069
	37344.169	45264.141
	37348.764	45266.091
	37346.422	45271.608
	37353.905	45274.783
	37352.622	45277.806
	37357.011	45279.669
	37358.597	45275.933
	37362.737	45277.690
	37365.803	45270.467
	37369.580	45272.070
	37367.831	45276.193
	37369.429	45276.872
	37369.545	45276.595
	37369.995	45276.786
	37367.283	45283.175
	37365.323	45282.344
	37363.509	45286.618
	37390.000	45297.860
	37394.513	45287.224
	37403.170	45290.898
	37401.991	45293.665
	37403.695	45294.391
	37404.652	45292.134
	37407.951	45293.535
	37408.240	45293.097
	37408.704	45292.767
	37409.278	45293.015

<i>First column</i>		<i>Second column</i>
The Authority		Protected Area
	37409.348	45293.307
	37409.344	45293.722
	37409.234	45294.158
	37421.745	45299.468
	37422.099	45298.931
	37422.502	45298.652
	37423.088	45298.905
	37423.165	45299.477
	37423.060	45299.975
	37428.019	45302.079
	37428.257	45301.539
	37436.824	45305.175
	37438.976	45300.104
	37444.387	45302.400
	37442.200	45307.553
	37453.674	45312.441
	37450.595	45319.669
	37462.084	45324.537
	37460.251	45328.953
	37463.581	45330.365
	37463.081	45331.543
	37467.928	45333.601
	37468.439	45332.397
	37471.978	45333.899
	37473.843	45329.506
	37485.179	45334.347
	37488.209	45327.047
	37498.410	45331.386

<i>First column</i>		<i>Second column</i>
The Authority		Protected Area
	37500.585	45326.261
	37507.468	45329.182
	37505.312	45334.262
	37513.680	45337.813
	37513.446	45338.362
	37518.385	45340.469
	37518.686	45340.037
	37519.147	45339.713
	37519.785	45339.980
	37519.830	45340.499
	37519.744	45341.003
	37532.223	45346.320
	37532.567	45345.838
	37532.963	45345.565
	37533.599	45345.831
	37533.625	45346.309
	37533.525	45346.852
	37538.547	45348.983
	37538.750	45348.508
	37540.001	45349.036
	37539.545	45350.112
	37538.356	45349.608
	37534.347	45358.952
	37569.622	45374.090
	37571.436	45369.816
	37569.421	45368.961
	37572.082	45362.691
	37572.356	45362.806

<i>First column</i>		<i>Second column</i>
The Authority		Protected Area
	37572.238	45363.083
	37573.862	45363.772
	37575.669	45359.480
	37579.666	45361.179
	37576.455	45368.743
	37580.869	45370.616
	37579.411	45374.053
	37583.524	45375.798
	37584.896	45372.564
	37592.377	45375.739
	37594.629	45370.433
	37605.569	45375.076
	37604.626	45377.298
	37611.758	45380.352
	37611.355	45381.273
	37612.183	45381.625
	37612.587	45380.672
	37613.699	45381.149
	37611.484	45386.304
	37615.043	45387.833
	37617.525	45381.985
	37623.946	45384.710
	37619.795	45394.546
	37626.018	45397.235
	37622.971	45404.491
	37619.788	45412.012
	37668.009	45432.616
	37669.697	45428.670

<i>First column</i>		<i>Second column</i>
The Authority		Protected Area
	37704.332	45443.398
	37706.228	45438.967
	37705.558	45438.682
	37705.949	45437.762
	37728.686	45447.412
	37729.077	45446.491
	37730.458	45447.077
	37729.872	45448.457
	37739.584	45452.579
	37739.115	45453.684
	37742.152	45454.973
	37742.504	45454.145
	37745.353	45455.354
	37745.006	45456.184
	37748.965	45457.864
	37749.433	45456.760
	37758.639	45460.666
	37759.225	45459.285
	37760.605	45459.872
	37760.215	45460.792
	37808.358	45481.224
	37808.749	45480.303
	37810.130	45480.889
	37809.075	45483.374
	37812.113	45484.664
	37812.465	45483.835
	37815.317	45485.049
	37814.967	45485.875

<i>First column</i>		<i>Second column</i>
The Authority		Protected Area
	37818.925	45487.554
	37821.582	45481.295
	37820.983	45481.041
	37821.686	45479.384
	37840.208	45487.245
	37841.367	45487.675
	37842.728	45488.008
	37843.971	45488.153
	37845.341	45488.146
	37846.565	45488.031
	37847.760	45487.775
	37848.771	45487.440
	37849.877	45486.978
	37851.018	45486.311
	37852.040	45485.574
	37852.750	45484.937
	37853.746	45483.874
	37854.785	45482.333
	37855.444	45480.996
	37855.860	45479.726
	37856.118	45478.535
	37856.234	45477.282
	37856.135	45475.693
	37855.642	45473.678
	37854.950	45472.123
	37853.921	45470.594
	37852.429	45469.135
	37851.163	45468.273

<i>First column</i>	<i>Second column</i>	
The Authority	Protected Area	
	37849.818	45467.618
	37848.574	45467.198
	37847.059	45466.945
	37845.915	45466.863
	37844.505	45466.966
	37843.293	45467.208
	37841.850	45467.766
	37840.779	45468.330
	37838.869	45469.774
	37838.135	45470.606
	37837.484	45471.475
	37836.869	45472.517
	37836.385	45473.622
	37836.052	45474.829
	37835.895	45475.714
	37835.829	45476.474
	37825.534	45472.109

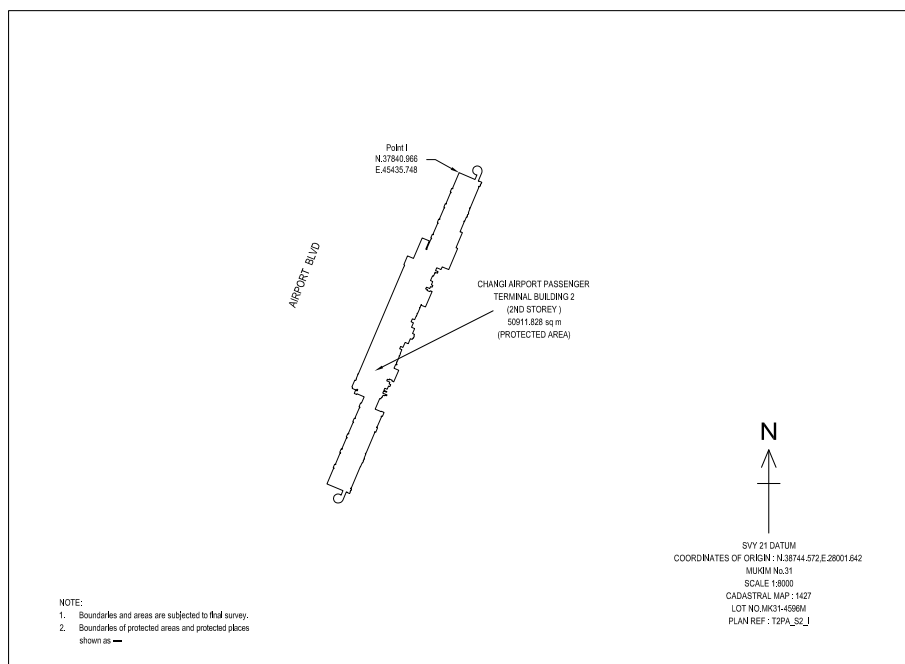
to the point of commencement (Point I).

The boundaries of “Changi Airport Passenger Terminal Building 2 (2nd Storey)” are more particularly delineated in the Survey Plan Ref. No. T2PA_S2_I set out below.

*First column**Second column*

The Authority

Protected Area



Chief Executive Officer,
Changi Airport Group
(Singapore) Pte. Ltd.

(6) Changi Airport Passenger Terminal
Building 2 (3rd Storey)

All that area comprised in part of Land Lot 4596M in Mukim No. 31 (Changi) occupied by “Changi Airport Passenger Terminal Building 2 (3rd Storey)” containing:

- (a) An area of about 71727.368 square metres and bounded approximately as follows:

Commencing at Point J of the aforesaid “Changi Airport Passenger Terminal Building 2 (3rd Storey)”, which point is 37840.958 metres North and 45435.700 metres East of the Singapore Land Authority SVY 21 Datum, the boundaries run along successive lines of coordinates approximately as follows:

<i>First column</i>	<i>Second column</i>	
The Authority	Protected Area	
	<i>Northing</i>	<i>Easting</i>
	37840.958	45435.700
	37825.526	45472.061
	37835.821	45476.426
	37835.887	45475.666
	37836.044	45474.781
	37836.377	45473.574
	37836.861	45472.469
	37837.476	45471.427
	37838.127	45470.558
	37838.861	45469.726
	37839.686	45469.066
	37840.771	45468.282
	37841.842	45467.718
	37843.285	45467.160
	37844.497	45466.918
	37845.907	45466.815
	37847.051	45466.897
	37848.566	45467.150
	37849.810	45467.570
	37851.155	45468.225
	37852.421	45469.087
	37853.913	45470.546
	37854.942	45472.075
	37855.635	45473.630
	37856.127	45475.645
	37856.226	45477.234
	37856.110	45478.487

<i>First column</i>	<i>Second column</i>	
The Authority	Protected Area	
	37855.852	45479.678
	37855.436	45480.948
	37854.777	45482.285
	37853.738	45483.826
	37852.743	45484.889
	37852.032	45485.526
	37851.010	45486.263
	37849.869	45486.930
	37848.763	45487.392
	37847.752	45487.727
	37846.557	45487.983
	37845.333	45488.098
	37843.963	45488.105
	37842.720	45487.960
	37841.359	45487.627
	37840.200	45487.197
	37821.678	45479.336
	37820.975	45480.993
	37821.574	45481.247
	37818.917	45487.507
	37814.959	45485.827
	37815.309	45485.001
	37812.458	45483.787
	37812.105	45484.616
	37809.067	45483.326
	37810.122	45480.841
	37808.741	45480.255
	37808.351	45481.176

<i>First column</i>	<i>Second column</i>	
The Authority	Protected Area	
	37760.207	45460.744
	37760.597	45459.824
	37759.217	45459.238
	37758.631	45460.618
	37749.425	45456.712
	37748.957	45457.816
	37744.998	45456.136
	37745.350	45455.308
	37742.496	45454.097
	37742.145	45454.925
	37739.107	45453.636
	37739.576	45452.531
	37729.864	45448.409
	37730.450	45447.029
	37729.069	45446.443
	37728.678	45447.364
	37705.941	45437.714
	37705.550	45438.634
	37706.747	45439.142
	37704.564	45444.287
	37673.404	45431.063
	37671.693	45435.096
	37630.775	45417.731
	37631.076	45417.022
	37625.368	45414.600
	37624.702	45416.171
	37626.007	45416.725
	37625.201	45418.624

<i>First column</i>	<i>Second column</i>	
The Authority	Protected Area	
	37666.525	45436.162
	37664.335	45441.321
	37652.848	45438.918
	37626.617	45427.785
	37625.191	45431.145
	37647.643	45440.673
	37645.924	45444.724
	37652.197	45447.386
	37653.364	45444.623
	37674.169	45453.452
	37672.997	45456.213
	37722.153	45477.075
	37723.325	45474.313
	37732.300	45478.122
	37732.097	45478.601
	37734.951	45479.812
	37735.154	45479.333
	37744.129	45483.142
	37742.957	45485.904
	37792.114	45506.765
	37793.286	45504.004
	37802.261	45507.813
	37802.058	45508.291
	37804.911	45509.502
	37805.114	45509.024
	37814.090	45512.833
	37812.918	45515.594
	37865.660	45537.977

<i>First column</i>	<i>Second column</i>	
The Authority	Protected Area	
	37866.939	45534.964
	37871.477	45536.889
	37860.596	45562.528
	37858.478	45567.519
	37634.075	45472.285
	37625.304	45492.951
	37596.584	45480.762
	37592.716	45489.876
	37555.895	45474.249
	37559.762	45465.136
	37356.256	45378.770
	37355.655	45380.186
	37341.398	45374.136
	37341.995	45372.729
	37335.241	45369.862
	37331.377	45378.966
	37322.171	45375.059
	37322.542	45374.185
	37301.393	45365.209
	37308.640	45348.134
	37308.917	45348.251
	37309.484	45346.917
	37291.084	45339.108
	37295.538	45328.614
	37303.206	45310.544
	37301.273	45309.723
	37303.938	45303.445
	37292.063	45298.406

<i>First column</i>	<i>Second column</i>	
The Authority	Protected Area	
	37307.512	45262.003
	37321.320	45267.863
	37321.966	45266.340
	37320.861	45265.871
	37325.684	45254.507
	37301.208	45244.119
	37295.350	45257.923
	37296.271	45258.314
	37293.615	45264.574
	37284.409	45260.667
	37285.464	45258.182
	37284.087	45257.598
	37283.696	45258.519
	37260.356	45248.613
	37260.747	45247.692
	37259.366	45247.106
	37258.311	45249.591
	37248.462	45245.411
	37249.516	45242.926
	37248.136	45242.340
	37247.745	45243.261
	37200.107	45223.044
	37200.498	45222.124
	37199.118	45221.537
	37198.531	45222.918
	37188.820	45218.796
	37188.351	45219.901
	37185.292	45218.625

<i>First column</i>	<i>Second column</i>	
The Authority	Protected Area	
	37185.646	45217.775
	37182.811	45216.572
	37182.459	45217.401
	37178.501	45215.721
	37178.969	45214.617
	37169.764	45210.710
	37169.960	45210.250
	37120.435	45189.232
	37120.826	45188.312
	37119.463	45187.733
	37118.409	45190.218
	37115.353	45188.921
	37115.704	45188.093
	37112.850	45186.882
	37112.499	45187.710
	37108.541	45186.030
	37111.197	45179.771
	37111.795	45180.025
	37112.493	45178.380
	37093.959	45170.514
	37093.154	45170.143
	37092.177	45169.573
	37090.827	45168.561
	37089.780	45167.504
	37088.903	45166.356
	37088.089	45164.981
	37087.589	45163.808
	37087.253	45162.656

<i>First column</i>	<i>Second column</i>	
The Authority	Protected Area	
	37087.010	45161.366
	37086.917	45160.320
	37086.943	45158.844
	37087.167	45157.396
	37087.516	45156.062
	37088.256	45154.425
	37089.269	45152.846
	37090.392	45151.760
	37091.505	45150.805
	37092.607	45150.175
	37093.914	45149.641
	37095.450	45149.225
	37096.931	45149.070
	37098.598	45149.154
	37100.332	45149.555
	37101.698	45150.093
	37103.226	45151.034
	37104.734	45152.321
	37105.723	45153.575
	37106.724	45155.458
	37107.284	45157.319
	37107.468	45159.139
	37107.352	45160.763
	37106.946	45162.492
	37106.347	45163.894
	37105.683	45165.035
	37104.766	45166.175
	37115.058	45170.546

<i>First column</i>	<i>Second column</i>	
The Authority	Protected Area	
	37130.489	45134.185
	37165.652	45149.108
	37165.262	45150.028
	37166.644	45150.615
	37167.584	45148.398
	37175.315	45151.685
	37174.376	45153.896
	37175.758	45154.483
	37176.149	45153.562
	37200.633	45163.953
	37200.243	45164.874
	37201.624	45165.460
	37202.561	45163.251
	37210.295	45166.535
	37209.358	45168.742
	37210.738	45169.328
	37211.129	45168.407
	37235.613	45178.798
	37235.222	45179.719
	37236.604	45180.305
	37237.542	45178.096
	37245.275	45181.375
	37244.337	45183.587
	37245.719	45184.173
	37246.110	45183.253
	37270.594	45193.644
	37270.203	45194.564
	37271.584	45195.150

<i>First column</i>	<i>Second column</i>	
The Authority	Protected Area	
	37272.522	45192.941
	37280.254	45196.225
	37279.318	45198.433
	37280.698	45199.018
	37281.089	45198.098
	37304.609	45208.079
	37304.218	45209.000
	37305.598	45209.586
	37306.653	45207.100
	37315.353	45210.792
	37314.532	45212.725
	37329.342	45219.010
	37337.070	45200.802
	37346.016	45204.577
	37346.710	45202.916
	37344.303	45201.894
	37348.678	45191.585
	37351.085	45192.606
	37351.788	45190.949
	37367.437	45197.590
	37366.461	45199.892
	37370.341	45201.538
	37370.692	45200.710
	37380.252	45204.767
	37380.408	45204.399
	37382.250	45205.180
	37381.937	45205.917
	37615.016	45304.833

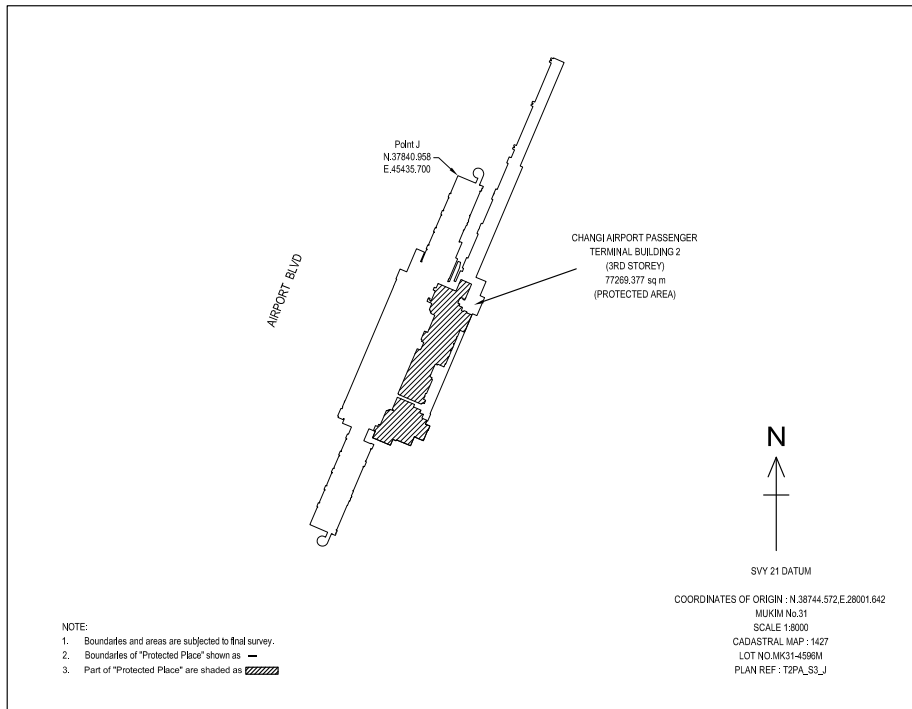
<i>First column</i>	<i>Second column</i>	
The Authority	Protected Area	
	37615.172	45304.464
	37616.645	45305.090
	37616.614	45305.163
	37617.719	45305.632
	37617.750	45305.558
	37626.205	45309.147
	37626.127	45309.331
	37630.007	45310.977
	37630.710	45309.320
	37650.948	45317.909
	37645.167	45331.533
	37692.127	45351.463
	37685.213	45367.755
	37666.121	45359.654
	37665.067	45362.140
	37666.447	45362.726
	37666.838	45361.805
	37690.368	45371.791
	37689.977	45372.711
	37691.330	45373.285
	37692.268	45371.076
	37700.019	45374.366
	37699.081	45376.575
	37700.472	45377.165
	37700.862	45376.245
	37725.339	45386.632
	37724.948	45387.553
	37726.329	45388.139

<i>First column</i>	<i>Second column</i>	
The Authority	Protected Area	
	37727.265	45385.932
	37734.998	45389.213
	37734.061	45391.420
	37735.452	45392.010
	37735.842	45391.090
	37760.319	45401.477
	37759.928	45402.398
	37761.308	45402.983
	37762.245	45400.774
	37769.981	45404.052
	37769.042	45406.265
	37770.432	45406.856
	37770.823	45405.935
	37795.299	45416.323
	37794.909	45417.243
	37796.289	45417.829
	37797.226	45415.623
	37804.960	45418.905
	37804.022	45421.111
	37805.416	45421.702
	37805.807	45420.782

to the point of commencement (Point J), which boundaries are more particularly delineated in the Survey Plan Ref. No. T2PA_S3_J set out below.

First column
The Authority

Second column
Protected Area



(b) An area of about 17307.162 square metres and bounded approximately as follows:

Commencing at Point K of the aforesaid "Changi Airport Passenger Terminal Building 2 (3rd Storey)", which point is 37296.380 metres North and 45288.234 metres East of the Singapore Land Authority SVY 21 Datum, the boundaries run along successive lines of coordinates approximately as follows:

<i>Northing</i>	<i>Easting</i>
37296.380	45288.234
37258.189	45272.025
37255.591	45278.147
37255.314	45278.030

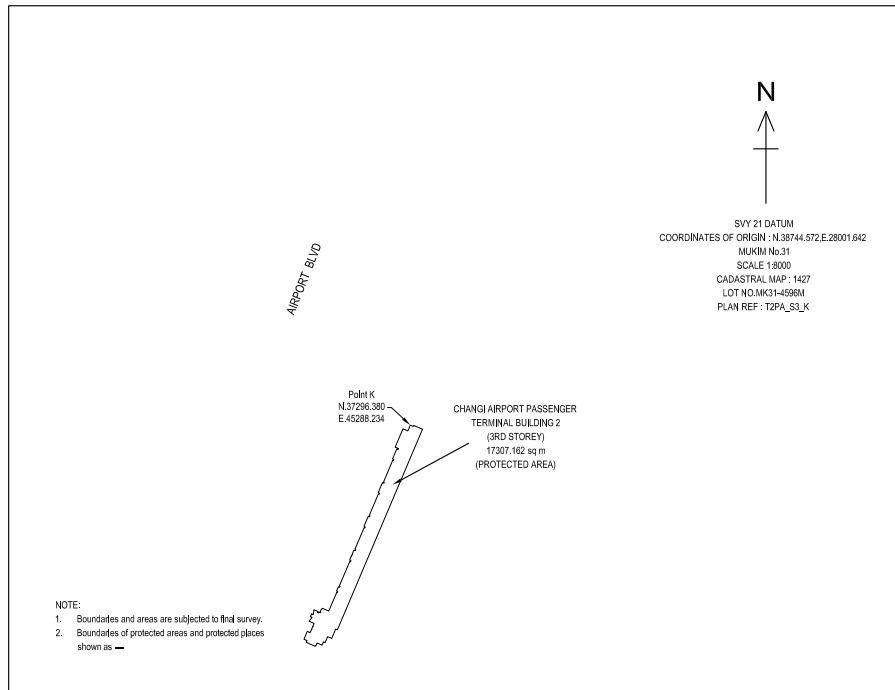
<i>First column</i>	<i>Second column</i>	
The Authority	Protected Area	
	37254.982	45278.813
	37253.211	45278.061
	37254.401	45275.307
	37233.597	45266.478
	37232.405	45269.231
	37230.312	45268.343
	37230.976	45266.778
	37186.053	45247.713
	37185.388	45249.278
	37183.268	45248.378
	37184.440	45245.616
	37163.636	45236.787
	37162.464	45239.549
	37160.350	45238.652
	37161.014	45237.087
	37116.094	45218.023
	37115.430	45219.588
	37113.304	45218.680
	37114.480	45215.926
	37093.676	45207.097
	37092.492	45209.853
	37090.391	45208.962
	37091.055	45207.397
	37046.120	45188.327
	37045.455	45189.892
	37043.343	45188.995
	37044.524	45186.237
	37035.549	45182.428

<i>First column</i>	<i>Second column</i>	
The Authority	Protected Area	
	37035.345	45182.907
	37032.492	45181.696
	37032.695	45181.217
	37023.720	45177.408
	37022.531	45180.163
	37020.431	45179.271
	37021.095	45177.706
	36970.232	45156.121
	36969.567	45157.688
	36967.477	45156.798
	36968.647	45154.042
	36959.672	45150.233
	36958.477	45152.979
	36956.411	45152.102
	36957.075	45150.537
	36917.995	45133.952
	36923.698	45120.513
	36921.213	45119.458
	36921.604	45118.537
	36916.665	45116.441
	36916.274	45117.362
	36914.617	45116.659
	36915.869	45113.713
	36913.994	45112.918
	36914.978	45110.600
	36917.187	45111.537
	36920.729	45103.191
	36910.734	45101.787

<i>First column</i>	<i>Second column</i>	
The Authority	Protected Area	
	36912.151	45098.447
	36906.326	45095.975
	36904.909	45099.315
	36896.954	45093.101
	36892.421	45103.598
	36886.667	45101.157
	36886.550	45101.434
	36885.169	45100.848
	36885.286	45100.571
	36880.224	45098.422
	36880.106	45098.699
	36878.725	45098.113
	36878.843	45097.836
	36873.227	45095.453
	36875.786	45089.424
	36859.520	45082.521
	36856.846	45088.828
	36853.779	45087.526
	36853.383	45088.460
	36852.555	45088.108
	36845.026	45105.849
	36845.854	45106.200
	36845.458	45107.134
	36851.763	45109.810
	36847.368	45120.165
	36854.088	45123.017
	36852.643	45126.423
	36864.886	45131.619

<i>First column</i>	<i>Second column</i>	
The Authority	Protected Area	
	36861.251	45140.183
	36880.583	45148.387
	36879.098	45151.885
	37295.538	45328.614
	37303.206	45310.544
	37301.273	45309.723
	37303.938	45303.445
	37292.063	45298.406

to the point of commencement (Point K), which boundaries are more particularly delineated in the Survey Plan Ref. No. T2PA_S3_K set out below.



<i>First column</i>	<i>Second column</i>																																
The Authority	Protected Area																																
Chief Executive Officer, Changi Airport Group (Singapore) Pte. Ltd.	<p>(7) Changi Airport Passenger Terminal Building 2 (4th Storey)</p> <p>All that area comprised in part of Land Lot 4596M in Mukim No. 31 (Changi) occupied by “Changi Airport Passenger Terminal Building 2 (4th Storey)” containing an area of about 26054.106 square metres and bounded approximately as follows:</p> <p>Commencing at Point L of the aforesaid “Changi Airport Passenger Terminal Building 2 (4th Storey)”, which point is 37617.072 metres North and 45377.384 metres East of the Singapore Land Authority SVY 21 Datum, the boundaries run along successive lines of coordinates approximately as follows:</p> <table border="1"> <thead> <tr> <th style="text-align: center;"><i>Northing</i></th> <th style="text-align: center;"><i>Easting</i></th> </tr> </thead> <tbody> <tr><td>37617.072</td><td>45377.384</td></tr> <tr><td>37598.614</td><td>45369.554</td></tr> <tr><td>37598.509</td><td>45369.803</td></tr> <tr><td>37597.588</td><td>45369.412</td></tr> <tr><td>37597.693</td><td>45369.164</td></tr> <tr><td>37593.045</td><td>45367.192</td></tr> <tr><td>37592.939</td><td>45367.441</td></tr> <tr><td>37592.019</td><td>45367.050</td></tr> <tr><td>37592.124</td><td>45366.801</td></tr> <tr><td>37588.661</td><td>45365.332</td></tr> <tr><td>37592.538</td><td>45356.191</td></tr> <tr><td>37593.332</td><td>45356.527</td></tr> <tr><td>37593.722</td><td>45355.607</td></tr> <tr><td>37580.834</td><td>45350.140</td></tr> <tr><td>37580.443</td><td>45351.060</td></tr> </tbody> </table>	<i>Northing</i>	<i>Easting</i>	37617.072	45377.384	37598.614	45369.554	37598.509	45369.803	37597.588	45369.412	37597.693	45369.164	37593.045	45367.192	37592.939	45367.441	37592.019	45367.050	37592.124	45366.801	37588.661	45365.332	37592.538	45356.191	37593.332	45356.527	37593.722	45355.607	37580.834	45350.140	37580.443	45351.060
<i>Northing</i>	<i>Easting</i>																																
37617.072	45377.384																																
37598.614	45369.554																																
37598.509	45369.803																																
37597.588	45369.412																																
37597.693	45369.164																																
37593.045	45367.192																																
37592.939	45367.441																																
37592.019	45367.050																																
37592.124	45366.801																																
37588.661	45365.332																																
37592.538	45356.191																																
37593.332	45356.527																																
37593.722	45355.607																																
37580.834	45350.140																																
37580.443	45351.060																																

<i>First column</i>		<i>Second column</i>
The Authority		Protected Area
	37581.342	45351.442
	37577.464	45360.583
	37576.105	45360.007
	37576.000	45360.256
	37575.751	45360.150
	37574.267	45363.649
	37574.976	45363.949
	37574.586	45364.870
	37573.665	45364.479
	37573.970	45363.772
	37562.762	45359.018
	37562.169	45360.416
	37502.643	45335.166
	37503.236	45333.769
	37492.028	45329.015
	37491.731	45329.726
	37490.809	45329.333
	37491.109	45328.625
	37490.347	45328.302
	37495.903	45315.201
	37496.668	45315.526
	37497.059	45314.605
	37484.170	45309.138
	37483.780	45310.059
	37484.562	45310.391
	37478.999	45323.487
	37478.226	45323.159
	37478.038	45323.590

<i>First column</i>		<i>Second column</i>
The Authority		Protected Area
	37476.567	45322.966
	37476.712	45322.625
	37472.910	45321.013
	37473.273	45320.157
	37469.075	45318.376
	37468.712	45319.232
	37464.833	45317.587
	37464.689	45317.928
	37463.308	45317.342
	37463.491	45316.909
	37462.729	45316.586
	37468.285	45303.487
	37469.050	45303.811
	37469.440	45302.891
	37456.552	45297.424
	37456.161	45298.344
	37456.947	45298.677
	37451.390	45311.778
	37450.603	45311.444
	37450.302	45312.151
	37449.383	45311.763
	37449.688	45311.056
	37438.480	45306.302
	37437.887	45307.699
	37378.361	45282.450
	37378.954	45281.053
	37367.746	45276.299
	37367.449	45277.010

<i>First column</i>		<i>Second column</i>
The Authority		Protected Area
	37366.529	45276.619
	37366.919	45275.698
	37367.628	45275.999
	37369.112	45272.501
	37368.863	45272.395
	37368.969	45272.147
	37367.588	45271.561
	37371.544	45262.235
	37372.464	45262.625
	37372.777	45261.889
	37359.888	45256.422
	37359.576	45257.159
	37360.496	45257.549
	37356.540	45266.875
	37352.950	45265.352
	37352.845	45265.600
	37351.924	45265.210
	37352.030	45264.961
	37347.381	45262.990
	37347.275	45263.238
	37346.355	45262.848
	37346.460	45262.599
	37334.326	45257.452
	37332.354	45262.101
	37329.703	45260.977
	37329.301	45261.925
	37327.377	45261.109
	37325.573	45265.362

<i>First column</i>		<i>Second column</i>
The Authority		Protected Area
	37323.115	45264.319
	37321.525	45268.066
	37322.234	45268.367
	37321.844	45269.288
	37320.923	45268.897
	37321.224	45268.188
	37317.298	45266.523
	37301.919	45302.766
	37305.942	45304.472
	37302.155	45313.402
	37302.983	45313.753
	37302.593	45314.674
	37301.672	45314.283
	37302.062	45313.362
	37299.850	45312.424
	37298.441	45315.753
	37294.879	45314.242
	37291.455	45322.315
	37297.226	45324.764
	37297.377	45324.410
	37298.297	45324.800
	37297.909	45325.716
	37297.200	45325.415
	37295.292	45329.914
	37305.142	45334.093
	37304.112	45336.521
	37307.858	45338.111
	37310.014	45333.029

<i>First column</i>		<i>Second column</i>
The Authority		Protected Area
	37310.935	45333.419
	37310.661	45334.064
	37316.553	45336.563
	37315.695	45338.587
	37376.114	45364.215
	37375.090	45366.628
	37376.904	45367.397
	37379.060	45362.316
	37379.980	45362.706
	37379.707	45363.351
	37385.599	45365.850
	37383.717	45370.287
	37393.448	45374.415
	37394.500	45371.932
	37427.233	45385.816
	37425.048	45390.966
	37428.263	45392.330
	37426.337	45396.815
	37429.103	45397.988
	37429.181	45397.806
	37430.101	45398.196
	37430.024	45398.378
	37442.912	45403.845
	37442.990	45403.663
	37443.910	45404.053
	37443.842	45404.215
	37446.576	45405.374
	37449.125	45399.366

<i>First column</i>		<i>Second column</i>
The Authority		Protected Area
	37452.351	45400.734
	37453.775	45397.378
	37461.517	45400.663
	37461.597	45400.474
	37486.585	45411.079
	37485.564	45413.487
	37495.294	45417.615
	37497.176	45413.179
	37503.068	45415.676
	37503.342	45415.032
	37504.262	45415.422
	37502.107	45420.504
	37503.921	45421.274
	37504.944	45418.860
	37565.364	45444.488
	37566.496	45441.819
	37573.308	45444.709
	37571.152	45449.791
	37574.909	45451.358
	37575.930	45448.952
	37585.780	45453.130
	37587.686	45448.636
	37586.977	45448.335
	37587.368	45447.414
	37588.288	45447.805
	37588.139	45448.158
	37593.911	45450.606
	37597.335	45442.534

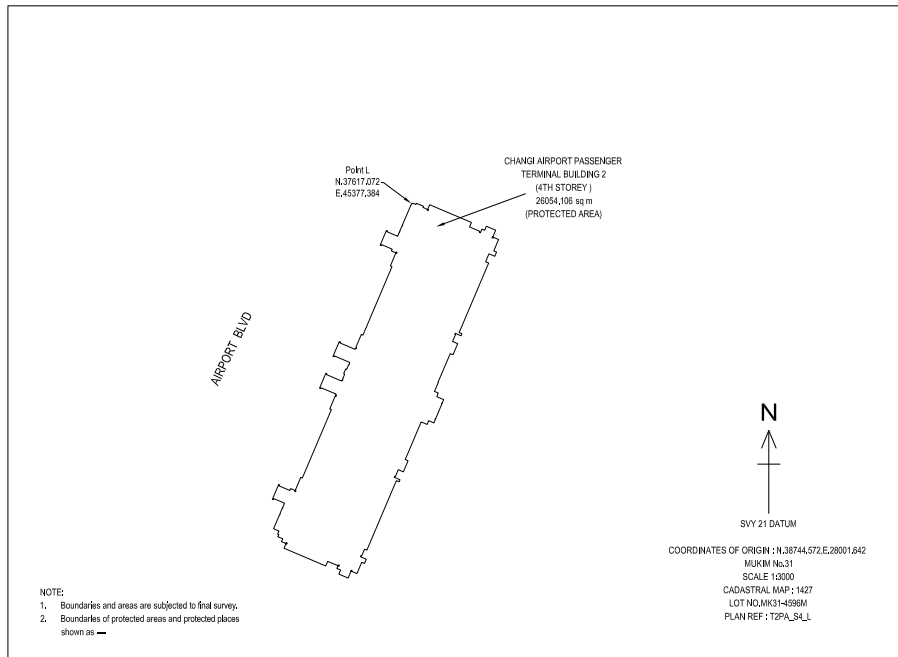
<i>First column</i>	<i>Second column</i>	
The Authority	Protected Area	
	37593.771	45441.022
	37594.793	45438.611
	37591.663	45437.288
	37592.054	45436.367
	37592.974	45436.757
	37596.762	45427.827
	37600.697	45429.488
	37616.067	45393.251
	37612.136	45391.583
	37611.835	45392.292
	37610.914	45391.902
	37611.305	45390.981
	37612.014	45391.282
	37613.701	45387.305
	37614.787	45387.765
	37617.364	45381.689
	37616.278	45381.229
	37617.481	45378.393
	37616.772	45378.093

to the point of commencement (Point L).

The boundaries of “Changi Airport Passenger Terminal Building 2 (4th Storey)” are more particularly delineated in the Survey Plan Ref. No. T2PA_S4_L set out below.

First column
The Authority

Second column
Protected Area



Chief Executive Officer,
Changi Airport Group
(Singapore) Pte. Ltd.

(8) Changi Airport Passenger Terminal
Building 2 (5th Storey)

All that area comprised in part of Land Lot 4596M in Mukim No. 31 (Changi) occupied by “Changi Airport Passenger Terminal Building 2 (5th Storey)” containing an area of about 6341.713 square metres and bounded approximately as follows:

Commencing at Point M of the aforesaid “Changi Airport Passenger Terminal Building 2 (5th Storey)”, which point is 37617.067 metres North and 45377.369 metres East of the Singapore Land Authority SVY 21 Datum, the boundaries run along successive lines of coordinates approximately as follows:

<i>First column</i>	<i>Second column</i>	
The Authority	Protected Area	
	<i>Northing</i>	<i>Easting</i>
	37617.067	45377.369
	37604.180	45371.900
	37604.075	45372.149
	37603.154	45371.758
	37603.259	45371.510
	37598.611	45369.537
	37598.505	45369.785
	37597.585	45369.394
	37597.690	45369.146
	37593.042	45367.173
	37592.936	45367.422
	37592.016	45367.031
	37592.121	45366.783
	37588.255	45365.142
	37588.149	45365.390
	37587.689	45365.195
	37587.794	45364.946
	37576.114	45359.990
	37575.998	45360.234
	37575.750	45360.126
	37575.191	45361.444
	37572.781	45360.421
	37572.625	45360.790
	37370.833	45275.152
	37370.990	45274.784
	37368.569	45273.756
	37369.127	45272.440

<i>First column</i>		<i>Second column</i>
The Authority		Protected Area
	37368.879	45272.334
	37368.984	45272.086
	37357.292	45267.124
	37357.187	45267.372
	37356.727	45267.177
	37356.832	45266.929
	37352.978	45265.293
	37352.860	45265.536
	37351.940	45265.145
	37352.057	45264.902
	37347.409	45262.929
	37347.291	45263.173
	37346.371	45262.782
	37346.488	45262.539
	37341.826	45260.563
	37341.722	45260.809
	37340.801	45260.418
	37340.919	45260.175
	37328.031	45254.706
	37327.730	45255.415
	37327.022	45255.114
	37325.838	45257.903
	37324.752	45257.442
	37322.154	45263.563
	37323.231	45264.017
	37321.552	45268.001
	37322.249	45268.297
	37321.960	45269.011

<i>First column</i>		<i>Second column</i>
The Authority		Protected Area
	37329.416	45272.175
	37329.706	45271.461
	37330.626	45271.852
	37330.325	45272.561
	37334.836	45274.475
	37334.941	45274.227
	37335.862	45274.617
	37335.757	45274.866
	37340.417	45276.844
	37340.511	45276.590
	37341.431	45276.981
	37341.326	45277.228
	37345.986	45279.207
	37346.080	45278.954
	37347.000	45279.344
	37346.907	45279.598
	37350.773	45281.239
	37350.867	45280.985
	37351.787	45281.376
	37351.694	45281.629
	37355.099	45283.075
	37358.200	45275.767
	37362.870	45277.785
	37359.704	45285.279
	37359.641	45285.252
	37355.966	45294.088
	37445.158	45331.941
	37450.305	45319.583

<i>First column</i>		<i>Second column</i>
The Authority		Protected Area
	37450.595	45319.668
	37455.014	45321.544
	37451.920	45328.835
	37457.429	45331.173
	37457.612	45330.741
	37458.993	45331.327
	37458.810	45331.759
	37470.749	45336.826
	37470.932	45336.394
	37472.341	45336.991
	37472.157	45337.424
	37477.678	45339.767
	37480.774	45332.468
	37485.467	45334.467
	37480.142	45346.787
	37569.334	45384.639
	37576.254	45368.337
	37580.951	45370.320
	37577.857	45377.611
	37581.263	45379.056
	37581.369	45378.808
	37582.289	45379.198
	37582.184	45379.447
	37586.050	45381.088
	37586.156	45380.839
	37587.076	45381.230
	37586.971	45381.478
	37591.619	45383.451

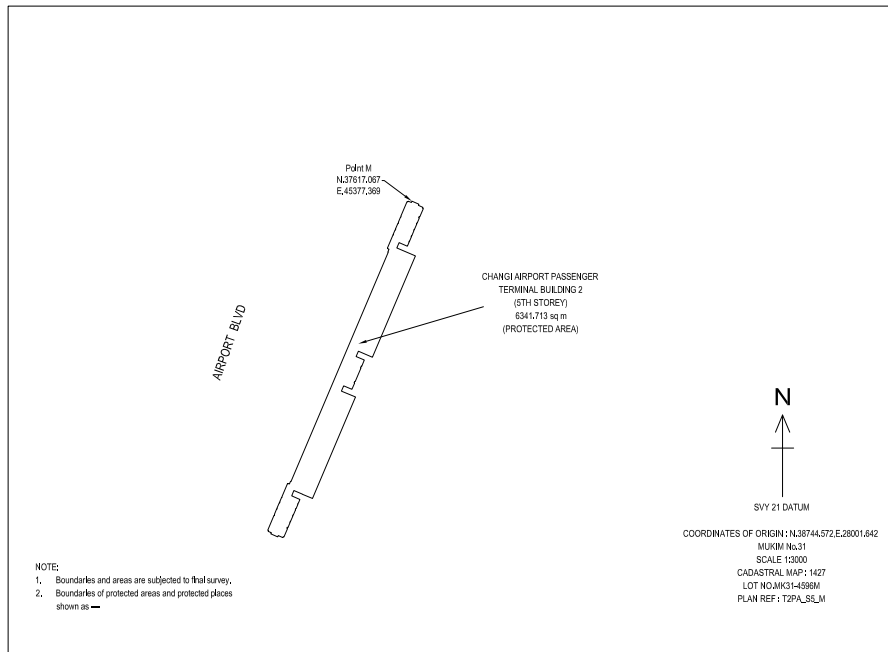
<i>First column</i>	<i>Second column</i>
The Authority	Protected Area
	37591.725 45383.203
	37592.645 45383.593
	37592.540 45383.842
	37597.189 45385.815
	37597.294 45385.566
	37598.215 45385.957
	37598.109 45386.205
	37602.620 45388.120
	37602.921 45387.411
	37603.841 45387.801
	37603.540 45388.510
	37610.997 45391.675
	37611.297 45390.966
	37612.006 45391.267
	37613.694 45387.290
	37614.780 45387.751
	37617.378 45381.629
	37616.281 45381.170
	37617.476 45378.379
	37616.767 45378.078

to the point of commencement (Point M).

The boundaries of “Changi Airport Passenger Terminal Building 2 (5th Storey)” are more particularly delineated in the Survey Plan Ref. No. T2PA_S5_M set out below.

First column
The Authority

Second column
Protected Area



Chief Executive Officer,
Changi Airport Group
(Singapore) Pte. Ltd.

(9) Changi Airport Passenger Terminal
Building 2 (6th Storey)

All that area comprised in part of Land Lot 4596M in Mukim No. 31 (Changi) occupied by “Changi Airport Passenger Terminal Building 2 (6th Storey)” containing:

- (a) An area of about 619.784 square metres and bounded approximately as follows:

Commencing at Point N of the aforesaid “Changi Airport Passenger Terminal Building 2 (6th Storey)”, which point is 37365.428 metres North and 45270.752 metres East of the Singapore Land Authority SVY 21 Datum, the boundaries run along successive lines of coordinates approximately as follows:

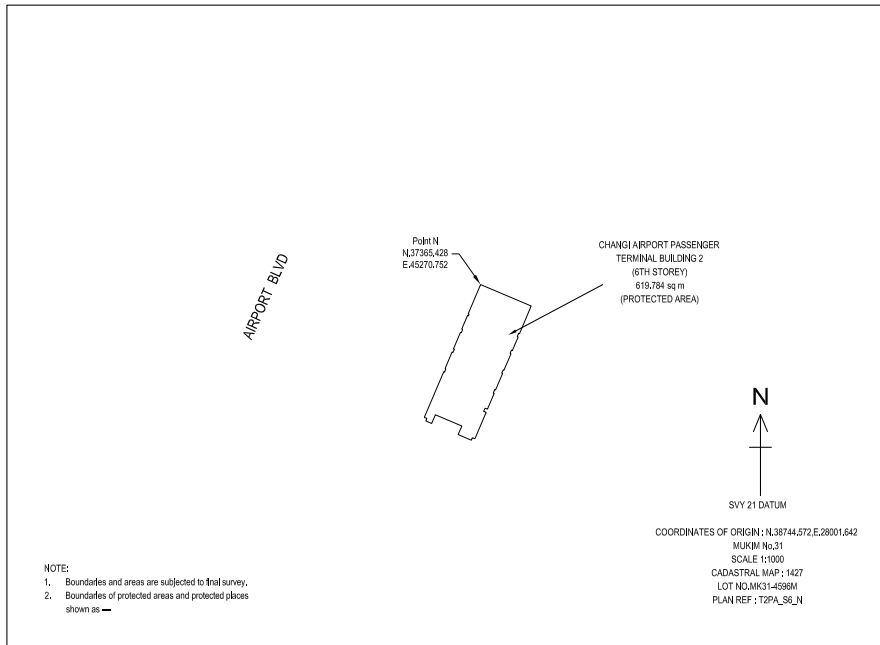
<i>First column</i>	<i>Second column</i>	
The Authority	Protected Area	
	<i>Northing</i>	<i>Easting</i>
	37365.428	45270.752
	37359.363	45285.048
	37351.545	45281.741
	37351.647	45281.496
	37350.723	45281.100
	37350.615	45281.350
	37346.753	45279.709
	37346.860	45279.465
	37345.927	45279.075
	37345.824	45279.316
	37341.190	45277.348
	37341.293	45277.106
	37340.360	45276.705
	37340.262	45276.954
	37335.613	45274.985
	37335.718	45274.739
	37334.780	45274.346
	37334.679	45274.588
	37330.175	45272.684
	37330.465	45271.987
	37329.552	45271.585
	37329.243	45272.287
	37321.817	45269.120
	37322.112	45268.416
	37321.400	45268.119
	37322.974	45264.398
	37325.417	45265.444

<i>First column</i>	<i>Second column</i>	
The Authority	Protected Area	
	37328.594	45257.954
	37326.146	45256.901
	37326.847	45255.237
	37327.552	45255.537
	37327.858	45254.835
	37340.758	45260.307
	37340.666	45260.528
	37341.560	45260.916
	37341.670	45260.694
	37346.311	45262.661
	37346.212	45262.904
	37347.136	45263.306
	37347.242	45263.060
	37351.886	45265.012
	37351.781	45265.255
	37352.722	45265.660
	37352.826	45265.417
	37356.680	45267.042
	37356.575	45267.281
	37357.042	45267.484
	37357.147	45267.238

to the point of commencement (Point N), which boundaries are more particularly delineated in the Survey Plan Ref. No. T2PA_S6_N set out below.

First column
The Authority

Second column
Protected Area



(b) An area of about 909.948 square metres and bounded approximately as follows:

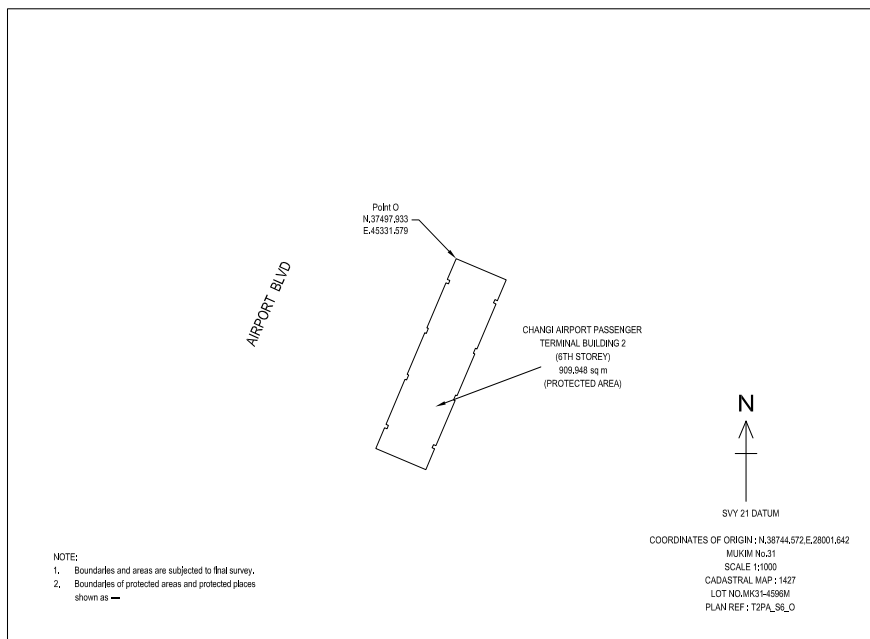
Commencing at Point O of the aforesaid “Changi Airport Passenger Terminal Building 2 (6th Storey)”, which point is 37497.933 metres North and 45331.579 metres East of the Singapore Land Authority SVY 21 Datum, the boundaries run along successive lines of coordinates approximately as follows:

<i>Northing</i>	<i>Easting</i>
37497.933	45331.579
37491.982	45329.054
37491.683	45329.757
37490.749	45329.368
37491.045	45328.661

<i>First column</i>	<i>Second column</i>	
The Authority	Protected Area	
	37478.168	45323.206
	37477.986	45323.630
	37476.563	45323.026
	37476.746	45322.602
	37464.839	45317.562
	37464.661	45317.989
	37463.228	45317.379
	37463.412	45316.948
	37450.529	45311.494
	37450.235	45312.199
	37449.290	45311.802
	37449.592	45311.096
	37443.650	45308.574
	37437.584	45322.879
	37443.539	45325.404
	37443.841	45324.683
	37444.764	45325.088
	37444.463	45325.796
	37457.356	45331.259
	37457.540	45330.828
	37458.927	45331.415
	37458.748	45331.845
	37470.684	45336.907
	37470.869	45336.473
	37472.290	45337.070
	37472.098	45337.508
	37484.982	45342.955
	37485.288	45342.246

<i>First column</i>	<i>Second column</i>	
The Authority	Protected Area	
	37486.223	45342.661
	37485.914	45343.363
	37491.871	45345.888

to the point of commencement (Point O), which boundaries are more particularly delineated in the Survey Plan Ref. No. T2PA_S6_O set out below.



- (c) An area of about 618.873 square metres and bounded approximately as follows:

Commencing at Point P of the aforesaid “Changi Airport Passenger Terminal Building 2 (6th Storey)”, which point is 37617.072 metres North and 45377.413 metres East of the Singapore Land Authority SVY 21 Datum, the boundaries run along successive lines of coordinates approximately as follows:

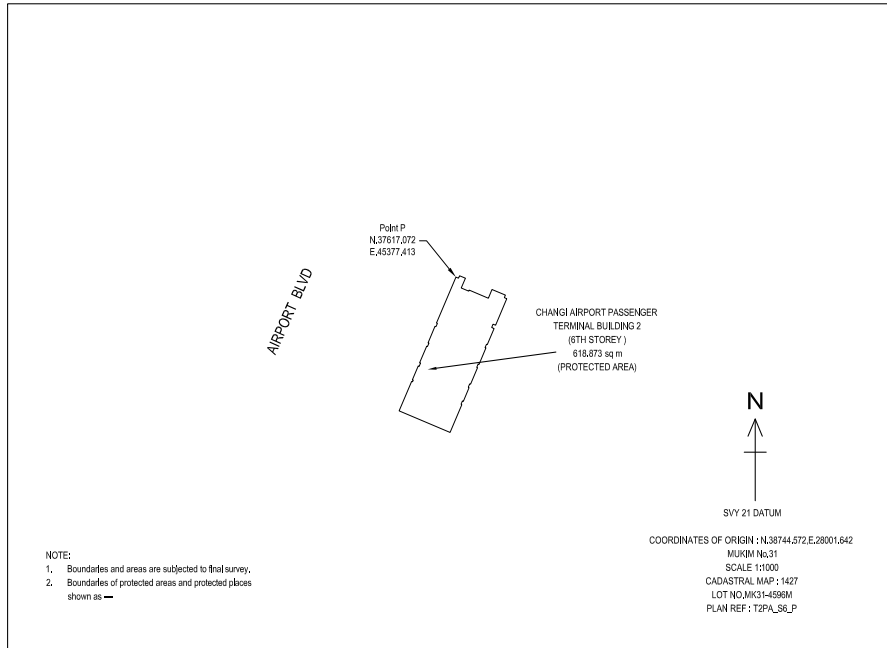
<i>First column</i>	<i>Second column</i>	
The Authority	Protected Area	
	<i>Northing</i>	<i>Easting</i>
	37617.072	45377.413
	37604.199	45371.946
	37604.092	45372.194
	37603.160	45371.794
	37603.263	45371.553
	37598.627	45369.585
	37598.522	45369.834
	37597.587	45369.432
	37597.690	45369.186
	37593.048	45367.217
	37592.944	45367.465
	37592.015	45367.069
	37592.118	45366.825
	37588.258	45365.192
	37588.156	45365.435
	37587.682	45365.236
	37587.786	45364.989
	37579.509	45361.478
	37573.455	45375.779
	37581.264	45379.088
	37581.365	45378.845
	37582.307	45379.246
	37582.206	45379.494
	37586.055	45381.121
	37586.163	45380.873
	37587.102	45381.278

<i>First column</i>	<i>Second column</i>	
The Authority	Protected Area	
	37587.000	45381.509
	37591.626	45383.486
	37591.735	45383.241
	37592.668	45383.636
	37592.565	45383.883
	37597.199	45385.834
	37597.300	45385.595
	37598.237	45385.994
	37598.133	45386.237
	37602.633	45388.138
	37602.925	45387.449
	37603.872	45387.838
	37603.574	45388.550
	37611.010	45391.683
	37611.310	45390.994
	37612.023	45391.285
	37613.610	45387.554
	37611.144	45386.514
	37613.425	45381.131
	37613.153	45381.016
	37614.043	45378.919
	37616.784	45380.078
	37617.478	45378.433
	37616.769	45378.122

to the point of commencement (Point P), which boundaries are more particularly delineated in the Survey Plan Ref. No. T2PA_S6_P set out below.

First column
The Authority

Second column
Protected Area



Made on 23 June 2015.

LEO YIP
*Permanent Secretary,
Ministry of Home Affairs,
Singapore.*

[MHA (PS) 12/2/06 TF 4; AG/LLRD/SL/256/2010/2 Vol. 2]