
First published in the Government Gazette, Electronic Edition, on 6th July 2015 at 5:00 pm.

No. S 417

PROTECTED AREAS AND PROTECTED PLACES ACT
(CHAPTER 256)

PROTECTED AREAS (NO. 5) ORDER 2015

ARRANGEMENT OF PARAGRAPHS

Paragraph

1. Citation and commencement
2. Areas declared to be protected areas

The Schedule

In exercise of the powers conferred by section 4(1) of the Protected Areas and Protected Places Act, the Minister for Home Affairs makes the following Order:

Citation and commencement

1. This Order may be cited as the Protected Areas (No. 5) Order 2015 and comes into operation on 6 July 2015.

Areas declared to be protected areas

2.—(1) The areas described in the second column of the Schedule are declared to be protected areas for the purposes of the Act.

(2) Every person who is in any of those areas must comply with such directions for regulating the person's movement and conduct as may be given by an authorised officer acting by or on behalf of the authority specified in the first column of the Schedule.

 THE SCHEDULE

<i>First column</i>	<i>Second column</i>																												
The Authority	Protected Area																												
Chief Executive Officer, Changi Airport Group (Singapore) Pte. Ltd.	(1) Changi Airport Passenger Terminal Building 3 (Basement 3) All that area comprised in part of Land Lot 4594L in Mukim No. 31 (Changi) occupied by “Changi Airport Passenger Terminal Building 3 (Basement 3)” containing an area of about 74087.179 square metres and bounded approximately as follows: Commencing at Point A of the aforesaid “Changi Airport Passenger Terminal Building 3 (Basement 3)”, which point is 37958.561 metres North and 45207.117 metres East of the Singapore Land Authority SVY 21 Datum, the boundaries run along successive lines of coordinates approximately as follows: <table border="0" style="margin-left: 40px;"> <thead> <tr> <th style="text-align: center;"><i>Northing</i></th> <th style="text-align: center;"><i>Easting</i></th> </tr> </thead> <tbody> <tr><td style="text-align: center;">37958.561</td><td style="text-align: center;">45207.117</td></tr> <tr><td style="text-align: center;">37944.606</td><td style="text-align: center;">45240.007</td></tr> <tr><td style="text-align: center;">37928.036</td><td style="text-align: center;">45232.976</td></tr> <tr><td style="text-align: center;">37923.232</td><td style="text-align: center;">45244.299</td></tr> <tr><td style="text-align: center;">37912.001</td><td style="text-align: center;">45239.534</td></tr> <tr><td style="text-align: center;">37894.151</td><td style="text-align: center;">45281.604</td></tr> <tr><td style="text-align: center;">37888.811</td><td style="text-align: center;">45279.338</td></tr> <tr><td style="text-align: center;">37881.585</td><td style="text-align: center;">45296.369</td></tr> <tr><td style="text-align: center;">37744.813</td><td style="text-align: center;">45238.337</td></tr> <tr><td style="text-align: center;">37728.688</td><td style="text-align: center;">45276.342</td></tr> <tr><td style="text-align: center;">37693.384</td><td style="text-align: center;">45261.362</td></tr> <tr><td style="text-align: center;">37711.560</td><td style="text-align: center;">45218.525</td></tr> <tr><td style="text-align: center;">37687.096</td><td style="text-align: center;">45208.145</td></tr> </tbody> </table>	<i>Northing</i>	<i>Easting</i>	37958.561	45207.117	37944.606	45240.007	37928.036	45232.976	37923.232	45244.299	37912.001	45239.534	37894.151	45281.604	37888.811	45279.338	37881.585	45296.369	37744.813	45238.337	37728.688	45276.342	37693.384	45261.362	37711.560	45218.525	37687.096	45208.145
<i>Northing</i>	<i>Easting</i>																												
37958.561	45207.117																												
37944.606	45240.007																												
37928.036	45232.976																												
37923.232	45244.299																												
37912.001	45239.534																												
37894.151	45281.604																												
37888.811	45279.338																												
37881.585	45296.369																												
37744.813	45238.337																												
37728.688	45276.342																												
37693.384	45261.362																												
37711.560	45218.525																												
37687.096	45208.145																												

<i>First column</i>		<i>Second column</i>
The Authority		Protected Area
	37685.143	45212.747
	37672.945	45207.572
	37673.336	45206.651
	37673.612	45206.768
	37676.737	45199.404
	37676.461	45199.287
	37676.851	45198.366
	37677.127	45198.483
	37679.295	45193.374
	37679.019	45193.257
	37679.410	45192.336
	37679.686	45192.454
	37683.826	45182.696
	37683.550	45182.578
	37684.272	45180.875
	37684.549	45180.993
	37686.697	45175.929
	37658.804	45164.094
	37664.038	45151.759
	37663.946	45151.720
	37664.414	45150.615
	37664.507	45150.654
	37670.053	45137.582
	37657.173	45132.117
	37657.056	45132.393
	37656.127	45131.999
	37656.245	45131.723
	37643.357	45126.255

<i>First column</i>		<i>Second column</i>
The Authority		Protected Area
	37643.239	45126.531
	37642.319	45126.141
	37642.436	45125.864
	37629.548	45120.396
	37629.431	45120.672
	37628.510	45120.282
	37628.628	45120.005
	37619.146	45115.982
	37613.560	45129.146
	37617.243	45130.709
	37611.501	45144.241
	37607.819	45142.679
	37606.022	45146.913
	37594.791	45142.148
	37596.666	45137.729
	37575.953	45128.941
	37581.187	45116.605
	37581.095	45116.566
	37581.564	45115.462
	37582.668	45115.930
	37582.629	45116.022
	37609.142	45127.272
	37609.181	45127.180
	37609.549	45127.336
	37614.978	45114.540
	37614.702	45114.423
	37614.819	45114.147
	37601.931	45108.678

<i>First column</i>		<i>Second column</i>
The Authority		Protected Area
	37601.814	45108.954
	37600.894	45108.564
	37601.011	45108.288
	37588.123	45102.819
	37588.006	45103.096
	37587.085	45102.705
	37587.202	45102.429
	37574.314	45096.960
	37574.197	45097.237
	37573.276	45096.846
	37573.394	45096.570
	37560.506	45091.102
	37560.389	45091.378
	37559.468	45090.987
	37559.585	45090.711
	37546.697	45085.243
	37546.580	45085.519
	37545.660	45085.128
	37545.777	45084.852
	37532.889	45079.384
	37532.772	45079.660
	37531.851	45079.269
	37531.968	45078.993
	37519.081	45073.525
	37518.963	45073.801
	37518.687	45073.684
	37513.258	45086.480
	37513.626	45086.636

<i>First column</i>		<i>Second column</i>
The Authority		Protected Area
	37513.587	45086.728
	37526.291	45092.118
	37526.330	45092.026
	37527.435	45092.495
	37527.396	45092.587
	37540.099	45097.977
	37540.138	45097.885
	37541.243	45098.354
	37540.774	45099.458
	37540.682	45099.419
	37535.448	45111.755
	37514.736	45102.967
	37512.861	45107.385
	37501.630	45102.620
	37503.427	45098.385
	37499.744	45096.823
	37505.486	45083.291
	37509.168	45084.853
	37512.801	45076.292
	37475.702	45060.551
	37472.109	45069.020
	37472.201	45069.059
	37471.732	45070.164
	37471.640	45070.125
	37466.406	45082.460
	37424.705	45064.766
	37422.556	45069.830
	37422.833	45069.947

<i>First column</i>		<i>Second column</i>
The Authority		Protected Area
	37422.110	45071.650
	37421.834	45071.533
	37420.486	45074.709
	37420.762	45074.826
	37420.371	45075.746
	37420.096	45075.629
	37417.692	45081.294
	37417.830	45081.352
	37417.558	45081.993
	37417.420	45081.935
	37414.237	45089.438
	37414.513	45089.555
	37414.122	45090.475
	37413.846	45090.358
	37413.042	45092.252
	37413.549	45092.467
	37411.638	45096.971
	37363.538	45076.562
	37363.441	45076.792
	37362.980	45076.597
	37363.078	45076.367
	37272.388	45037.887
	37272.290	45038.117
	37271.830	45037.922
	37271.927	45037.692
	37239.032	45023.735
	37239.012	45023.781
	37227.736	45018.996

<i>First column</i>		<i>Second column</i>
The Authority		Protected Area
	37229.666	45014.445
	37228.516	45013.957
	37229.101	45012.576
	37230.252	45013.065
	37230.665	45012.092
	37231.125	45012.287
	37237.101	44998.202
	37236.917	44998.124
	37237.464	44996.835
	37237.648	44996.913
	37276.786	44904.673
	37313.148	44920.101
	37313.109	44920.194
	37331.060	44927.811
	37330.943	44928.086
	37341.069	44932.383
	37341.186	44932.107
	37342.107	44932.497
	37341.989	44932.773
	37352.116	44937.070
	37352.233	44936.794
	37353.154	44937.184
	37353.036	44937.461
	37363.162	44941.757
	37363.280	44941.481
	37364.200	44941.872
	37364.083	44942.148
	37374.209	44946.444

<i>First column</i>		<i>Second column</i>
The Authority		Protected Area
	37374.327	44946.168
	37375.247	44946.559
	37375.130	44946.835
	37385.256	44951.131
	37385.373	44950.855
	37386.294	44951.246
	37386.176	44951.522
	37396.303	44955.818
	37396.420	44955.542
	37397.341	44955.933
	37397.223	44956.209
	37407.350	44960.506
	37407.467	44960.229
	37408.387	44960.620
	37408.270	44960.896
	37425.761	44968.317
	37425.878	44968.041
	37426.799	44968.432
	37426.682	44968.708
	37436.808	44973.005
	37436.925	44972.728
	37437.846	44973.119
	37437.728	44973.395
	37447.854	44977.692
	37465.119	44937.003
	37464.824	44936.878
	37471.112	44922.057
	37483.377	44927.260

<i>First column</i>		<i>Second column</i>
The Authority		Protected Area
	37477.518	44941.069
	37490.311	44946.497
	37490.351	44946.405
	37491.455	44946.874
	37491.416	44946.966
	37504.120	44952.356
	37504.159	44952.264
	37505.264	44952.733
	37505.225	44952.825
	37517.928	44958.215
	37517.967	44958.123
	37519.072	44958.592
	37518.799	44959.236
	37523.770	44961.345
	37521.426	44966.869
	37516.363	44964.720
	37513.180	44972.223
	37513.410	44972.321
	37512.824	44973.701
	37512.594	44973.604
	37507.223	44986.262
	37520.019	44991.691
	37520.058	44991.599
	37521.163	44992.067
	37521.123	44992.159
	37533.827	44997.550
	37533.866	44997.458
	37534.971	44997.926

<i>First column</i>		<i>Second column</i>
The Authority		Protected Area
	37534.932	44998.018
	37547.636	45003.408
	37547.675	45003.316
	37548.779	45003.785
	37548.740	45003.877
	37561.444	45009.267
	37561.484	45009.175
	37562.588	45009.644
	37562.549	45009.736
	37575.253	45015.126
	37575.292	45015.034
	37576.397	45015.503
	37576.357	45015.595
	37589.061	45020.985
	37589.100	45020.893
	37590.205	45021.362
	37590.166	45021.454
	37596.288	45024.051
	37608.005	44996.435
	37614.587	44999.227
	37614.627	44999.135
	37615.731	44999.604
	37615.692	44999.696
	37628.396	45005.086
	37628.435	45004.994
	37629.540	45005.463
	37629.501	45005.555
	37639.074	45009.617

<i>First column</i>		<i>Second column</i>
The Authority		Protected Area
	37635.754	45017.442
	37626.089	45013.341
	37623.647	45019.094
	37623.877	45019.192
	37623.292	45020.573
	37623.061	45020.475
	37617.691	45033.133
	37630.487	45038.562
	37630.526	45038.470
	37631.631	45038.939
	37631.591	45039.031
	37644.295	45044.421
	37644.334	45044.329
	37645.439	45044.798
	37645.400	45044.890
	37658.103	45050.280
	37658.143	45050.188
	37659.247	45050.657
	37659.208	45050.749
	37671.912	45056.139
	37671.951	45056.047
	37673.056	45056.515
	37673.017	45056.607
	37685.720	45061.998
	37685.760	45061.906
	37685.851	45061.945
	37691.183	45049.379
	37690.953	45049.281

<i>First column</i>		<i>Second column</i>
The Authority		Protected Area
	37691.539	45047.900
	37691.769	45047.998
	37697.101	45035.432
	37697.009	45035.393
	37697.477	45034.289
	37698.582	45034.757
	37698.543	45034.849
	37711.247	45040.240
	37711.286	45040.148
	37712.390	45040.616
	37712.351	45040.708
	37725.055	45046.099
	37725.094	45046.006
	37726.199	45046.475
	37726.160	45046.567
	37738.954	45051.996
	37744.813	45038.187
	37762.305	45045.609
	37749.611	45075.528
	37795.546	45095.018
	37795.740	45094.557
	37817.652	45103.854
	37812.965	45114.901
	37793.965	45106.839
	37789.947	45103.732
	37789.131	45104.788
	37774.753	45098.688
	37774.945	45097.367

<i>First column</i>		<i>Second column</i>
The Authority		Protected Area
	37770.004	45096.649
	37750.735	45088.496
	37744.485	45103.226
	37744.393	45103.187
	37744.002	45104.107
	37743.082	45103.717
	37743.277	45103.256
	37733.151	45098.960
	37732.956	45099.420
	37732.035	45099.029
	37732.230	45098.569
	37722.104	45094.273
	37721.909	45094.733
	37720.988	45094.342
	37721.184	45093.882
	37708.296	45088.414
	37708.100	45088.874
	37707.180	45088.483
	37707.375	45088.023
	37694.487	45082.555
	37694.292	45083.015
	37693.832	45082.820
	37688.363	45095.708
	37688.824	45095.903
	37688.433	45096.824
	37687.973	45096.628
	37682.504	45109.516
	37682.965	45109.711

<i>First column</i>		<i>Second column</i>
The Authority		Protected Area
	37682.574	45110.632
	37681.653	45110.241
	37681.849	45109.781
	37668.961	45104.313
	37668.766	45104.773
	37667.845	45104.382
	37668.040	45103.922
	37661.873	45101.305
	37661.834	45101.397
	37661.281	45101.163
	37661.320	45101.071
	37655.152	45098.454
	37654.957	45098.914
	37654.037	45098.524
	37654.232	45098.063
	37641.344	45092.595
	37641.149	45093.055
	37640.228	45092.665
	37640.423	45092.204
	37627.535	45086.736
	37627.340	45087.196
	37626.420	45086.806
	37626.810	45085.885
	37627.270	45086.081
	37632.700	45073.285
	37632.148	45073.050
	37632.616	45071.946
	37633.168	45072.180

<i>First column</i>		<i>Second column</i>
The Authority		Protected Area
	37635.610	45066.426
	37628.706	45063.497
	37634.623	45049.551
	37503.903	44994.086
	37500.974	45000.991
	37500.698	45000.873
	37498.139	45006.903
	37498.277	45006.962
	37498.004	45007.606
	37497.866	45007.547
	37495.268	45013.669
	37495.636	45013.825
	37495.168	45014.930
	37494.800	45014.774
	37489.370	45027.570
	37489.646	45027.687
	37489.256	45028.607
	37488.980	45028.490
	37483.511	45041.378
	37483.788	45041.495
	37483.670	45041.771
	37496.558	45047.240
	37496.675	45046.964
	37497.596	45047.354
	37497.479	45047.630
	37510.367	45053.099
	37510.484	45052.823
	37511.404	45053.213

<i>First column</i>		<i>Second column</i>
The Authority		Protected Area
	37511.287	45053.489
	37524.178	45058.959
	37524.292	45058.681
	37525.213	45059.072
	37525.099	45059.350
	37537.984	45064.816
	37538.101	45064.540
	37539.021	45064.931
	37538.904	45065.207
	37551.792	45070.675
	37551.909	45070.399
	37552.830	45070.790
	37552.713	45071.066
	37565.601	45076.534
	37565.718	45076.258
	37566.638	45076.649
	37566.521	45076.925
	37579.409	45082.393
	37579.526	45082.117
	37580.447	45082.508
	37580.330	45082.784
	37593.217	45088.252
	37593.335	45087.976
	37594.255	45088.367
	37594.138	45088.643
	37607.026	45094.111
	37607.143	45093.835
	37608.064	45094.225

<i>First column</i>		<i>Second column</i>
The Authority		Protected Area
	37607.946	45094.502
	37620.834	45099.970
	37620.951	45099.694
	37621.872	45100.084
	37621.755	45100.361
	37634.643	45105.829
	37634.760	45105.553
	37635.680	45105.943
	37635.563	45106.219
	37648.451	45111.688
	37648.568	45111.412
	37649.489	45111.802
	37649.372	45112.078
	37662.260	45117.547
	37662.377	45117.270
	37663.297	45117.661
	37663.180	45117.937
	37676.068	45123.406
	37676.185	45123.129
	37676.461	45123.247
	37679.274	45116.618
	37728.696	45137.623
	37728.903	45137.133
	37732.033	45138.461
	37731.955	45138.645
	37740.792	45142.395
	37740.675	45142.671
	37751.354	45147.202

<i>First column</i>		<i>Second column</i>
The Authority		Protected Area
	37756.861	45134.222
	37756.769	45134.183
	37757.316	45132.894
	37757.408	45132.933
	37760.298	45126.121
	37761.403	45126.590
	37761.044	45127.437
	37766.659	45129.819
	37767.019	45128.972
	37768.123	45129.441
	37767.733	45130.362
	37777.675	45134.580
	37778.065	45133.660
	37779.170	45134.128
	37778.779	45135.049
	37788.721	45139.267
	37789.112	45138.347
	37789.664	45138.581
	37794.645	45126.842
	37796.405	45127.584
	37797.121	45125.885
	37801.075	45127.562
	37795.216	45141.371
	37800.095	45143.441
	37800.212	45143.165
	37801.133	45143.556
	37801.015	45143.832
	37811.141	45148.128

<i>First column</i>		<i>Second column</i>
The Authority		Protected Area
	37811.259	45147.852
	37812.179	45148.243
	37812.062	45148.519
	37822.188	45152.815
	37822.305	45152.539
	37823.226	45152.930
	37823.109	45153.206
	37833.235	45157.502
	37833.352	45157.226
	37834.273	45157.617
	37834.156	45157.893
	37844.282	45162.190
	37844.399	45161.913
	37845.320	45162.304
	37845.202	45162.580
	37855.328	45166.877
	37855.446	45166.601
	37856.366	45166.991
	37856.249	45167.267
	37866.375	45171.564
	37866.497	45171.277
	37867.418	45171.666
	37867.296	45171.954
	37877.422	45176.251
	37877.548	45175.952
	37878.469	45176.342
	37878.342	45176.641
	37899.794	45185.743

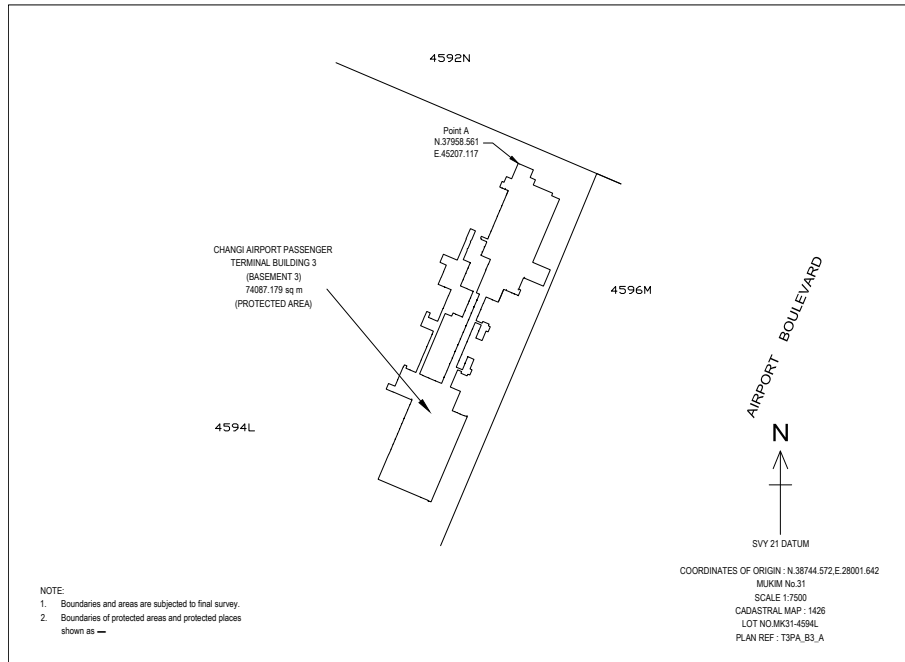
<i>First column</i>	<i>Second column</i>	
The Authority	Protected Area	
	37900.501	45184.071
	37900.225	45183.954
	37900.615	45183.033
	37900.891	45183.150
	37902.487	45179.390
	37902.211	45179.273
	37902.601	45178.353
	37902.877	45178.470
	37905.377	45172.578
	37905.101	45172.461
	37907.386	45167.076
	37919.583	45172.251
	37917.787	45176.486
	37930.214	45181.759
	37925.421	45193.056

to the point of commencement (Point A).

The boundaries of “Changi Airport Passenger Terminal Building 3 (Basement 3)” are more particularly delineated in the Survey Plan Ref. No. T3PA_B3_A set out below.

First column
The Authority

Second column
Protected Area



Chief Executive Officer,
Changi Airport Group
(Singapore) Pte. Ltd.

(2) Changi Airport Passenger Terminal Building 3 (Basement 2)

All that area comprised in part of Land Lot 4594L in Mukim No. 31 (Changi) occupied by “Changi Airport Passenger Terminal Building 3 (Basement 2)” containing an area of about 106740.510 square metres and bounded approximately as follows:

Commencing at Point B of the aforesaid “Changi Airport Passenger Terminal Building 3 (Basement 2)”, which point is 37881.559 metres North and 45296.303 metres East of the Singapore Land Authority SVY 21 Datum, the boundaries run along successive lines of coordinates approximately as follows:

<i>Northing</i>	<i>Easting</i>
37881.559	45296.303

<i>First column</i>		<i>Second column</i>
The Authority		Protected Area
	37818.316	45269.470
	37818.394	45269.285
	37744.911	45238.106
	37727.824	45278.376
	37692.520	45263.397
	37711.560	45218.525
	37686.890	45208.057
	37684.937	45212.660
	37645.328	45195.854
	37654.195	45174.957
	37592.057	45148.592
	37596.666	45137.729
	37514.736	45102.967
	37510.127	45113.829
	37461.797	45093.323
	37452.931	45114.220
	37399.998	45091.761
	37228.313	45018.915
	37237.060	44998.294
	37236.693	44998.139
	37237.316	44996.661
	37237.687	44996.821
	37276.551	44905.225
	37242.997	44890.988
	37250.320	44873.728
	37259.434	44877.595
	37256.798	44883.808
	37293.236	44899.269

<i>First column</i>		<i>Second column</i>
The Authority		Protected Area
	37288.744	44909.856
	37319.428	44922.875
	37317.815	44909.698
	37401.372	44945.151
	37402.349	44942.850
	37401.888	44942.654
	37402.279	44941.734
	37402.739	44941.929
	37408.208	44929.041
	37408.668	44929.237
	37408.785	44928.960
	37418.911	44933.257
	37418.794	44933.533
	37419.715	44933.924
	37419.832	44933.648
	37426.460	44936.460
	37424.445	44941.207
	37431.534	44944.215
	37433.548	44939.467
	37437.322	44941.069
	37437.205	44941.345
	37438.126	44941.736
	37438.243	44941.459
	37448.369	44945.756
	37448.252	44946.032
	37449.173	44946.423
	37449.290	44946.147
	37459.416	44950.443

<i>First column</i>		<i>Second column</i>
The Authority		Protected Area
	37459.299	44950.719
	37460.219	44951.110
	37460.610	44950.189
	37459.874	44949.877
	37465.303	44937.081
	37471.310	44939.630
	37471.778	44938.525
	37473.553	44939.271
	37476.031	44933.431
	37480.035	44935.130
	37477.474	44941.167
	37490.272	44946.589
	37489.882	44947.510
	37490.986	44947.978
	37491.377	44947.058
	37504.081	44952.448
	37503.690	44953.369
	37504.795	44953.837
	37505.186	44952.917
	37517.889	44958.307
	37517.499	44959.228
	37518.603	44959.696
	37518.994	44958.776
	37531.698	44964.166
	37531.307	44965.086
	37532.412	44965.555
	37532.802	44964.635
	37545.506	44970.025

<i>First column</i>		<i>Second column</i>
The Authority		Protected Area
	37545.116	44970.945
	37546.220	44971.414
	37546.611	44970.494
	37559.315	44975.884
	37558.924	44976.804
	37560.029	44977.273
	37560.419	44976.352
	37573.123	44981.743
	37572.732	44982.663
	37573.837	44983.132
	37574.228	44982.211
	37585.551	44987.016
	37580.825	44998.154
	37580.963	44998.213
	37580.884	44998.397
	37581.989	44998.866
	37582.067	44998.682
	37582.389	44998.818
	37586.725	44988.600
	37587.646	44988.991
	37588.036	44988.070
	37600.740	44993.460
	37600.349	44994.381
	37601.454	44994.850
	37601.845	44993.929
	37614.548	44999.319
	37614.158	45000.240
	37615.263	45000.709

<i>First column</i>		<i>Second column</i>
The Authority		Protected Area
	37615.653	44999.788
	37628.357	45005.178
	37627.966	45006.099
	37629.071	45006.568
	37629.462	45005.647
	37642.165	45011.037
	37641.775	45011.958
	37642.879	45012.426
	37643.270	45011.506
	37655.974	45016.896
	37655.583	45017.817
	37656.688	45018.285
	37657.078	45017.365
	37669.782	45022.755
	37669.392	45023.676
	37670.496	45024.144
	37670.887	45023.224
	37683.571	45028.660
	37683.200	45029.534
	37684.305	45030.003
	37684.676	45029.129
	37697.380	45034.519
	37697.009	45035.393
	37698.113	45035.862
	37698.504	45034.941
	37711.208	45040.332
	37710.817	45041.252
	37711.922	45041.721

<i>First column</i>		<i>Second column</i>
The Authority		Protected Area
	37712.312	45040.800
	37725.016	45046.191
	37724.625	45047.111
	37725.730	45047.580
	37726.121	45046.659
	37738.924	45052.092
	37738.524	45053.008
	37742.539	45054.710
	37744.275	45050.612
	37746.111	45051.391
	37744.372	45055.489
	37750.493	45058.087
	37756.352	45044.278
	37760.603	45046.082
	37761.336	45047.895
	37753.126	45067.243
	37754.691	45067.906
	37754.418	45068.551
	37798.145	45087.104
	37804.199	45072.835
	37806.960	45074.007
	37810.359	45065.998
	37807.597	45064.826
	37812.675	45052.859
	37813.411	45053.172
	37813.802	45052.251
	37824.848	45056.938
	37807.701	45097.351

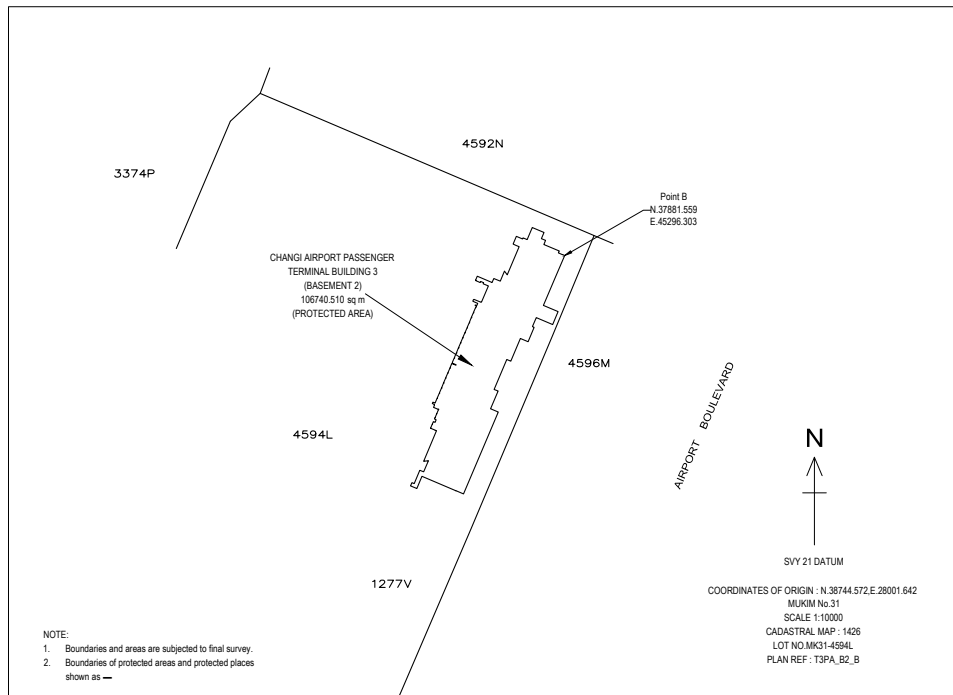
<i>First column</i>		<i>Second column</i>
The Authority		Protected Area
	37807.793	45097.390
	37807.754	45097.482
	37818.709	45102.130
	37811.276	45119.648
	37838.935	45131.384
	37828.820	45139.009
	37905.722	45171.638
	37909.744	45162.158
	37909.514	45162.061
	37909.904	45161.140
	37910.135	45161.238
	37912.850	45154.838
	37934.207	45163.900
	37927.079	45180.700
	37929.886	45181.891
	37925.004	45193.398
	37958.144	45207.460
	37944.474	45239.679
	37927.903	45232.649
	37923.099	45243.972
	37911.868	45239.206
	37893.979	45281.368
	37888.732	45279.142
	37883.849	45290.649
	37883.941	45290.688

First column
The Authority

Second column
Protected Area

to the point of commencement (Point B).

The boundaries of “Changi Airport Passenger Terminal Building 3 (Basement 2)” are more particularly delineated in the Survey Plan Ref. No. T3PA_B2_B set out below.



<i>First column</i>	<i>Second column</i>																																
The Authority	Protected Area																																
Chief Executive Officer, Changi Airport Group (Singapore) Pte. Ltd.	<p>(3) Changi Airport Passenger Terminal Building 3 (Basement 1)</p> <p>All that area comprised in part of Land Lot 4594L in Mukim No. 31 (Changi) occupied by “Changi Airport Passenger Terminal Building 3 (Basement 1)” containing an area of about 118297.590 square metres and bounded approximately as follows:</p> <p>Commencing at Point C of the aforesaid “Changi Airport Passenger Terminal Building 3 (Basement 1)”, which point is 37987.434 metres North and 45180.672 metres East of the Singapore Land Authority SVY 21 Datum, the boundaries run along successive lines of coordinates approximately as follows:</p> <table border="1"> <thead> <tr> <th style="text-align: center;"><i>Northing</i></th> <th style="text-align: center;"><i>Easting</i></th> </tr> </thead> <tbody> <tr><td>37987.434</td><td>45180.672</td></tr> <tr><td>37981.819</td><td>45178.289</td></tr> <tr><td>37981.936</td><td>45178.013</td></tr> <tr><td>37981.199</td><td>45177.701</td></tr> <tr><td>37981.082</td><td>45177.977</td></tr> <tr><td>37970.772</td><td>45173.602</td></tr> <tr><td>37970.889</td><td>45173.326</td></tr> <tr><td>37970.153</td><td>45173.014</td></tr> <tr><td>37970.035</td><td>45173.290</td></tr> <tr><td>37959.725</td><td>45168.915</td></tr> <tr><td>37959.842</td><td>45168.639</td></tr> <tr><td>37959.106</td><td>45168.327</td></tr> <tr><td>37958.989</td><td>45168.603</td></tr> <tr><td>37948.770</td><td>45164.267</td></tr> <tr><td>37951.114</td><td>45158.744</td></tr> </tbody> </table>	<i>Northing</i>	<i>Easting</i>	37987.434	45180.672	37981.819	45178.289	37981.936	45178.013	37981.199	45177.701	37981.082	45177.977	37970.772	45173.602	37970.889	45173.326	37970.153	45173.014	37970.035	45173.290	37959.725	45168.915	37959.842	45168.639	37959.106	45168.327	37958.989	45168.603	37948.770	45164.267	37951.114	45158.744
<i>Northing</i>	<i>Easting</i>																																
37987.434	45180.672																																
37981.819	45178.289																																
37981.936	45178.013																																
37981.199	45177.701																																
37981.082	45177.977																																
37970.772	45173.602																																
37970.889	45173.326																																
37970.153	45173.014																																
37970.035	45173.290																																
37959.725	45168.915																																
37959.842	45168.639																																
37959.106	45168.327																																
37958.989	45168.603																																
37948.770	45164.267																																
37951.114	45158.744																																

<i>First column</i>		<i>Second column</i>
The Authority		Protected Area
	37951.022	45158.705
	37951.139	45158.429
	37950.403	45158.116
	37950.285	45158.392
	37939.975	45154.018
	37940.092	45153.741
	37939.356	45153.429
	37939.239	45153.705
	37928.928	45149.330
	37929.046	45149.054
	37928.309	45148.742
	37928.192	45149.018
	37917.882	45144.643
	37917.999	45144.367
	37917.262	45144.055
	37917.145	45144.331
	37906.835	45139.956
	37906.952	45139.680
	37906.216	45139.368
	37906.098	45139.644
	37895.788	45135.269
	37895.905	45134.993
	37895.169	45134.680
	37895.052	45134.957
	37884.741	45130.582
	37884.859	45130.306
	37884.122	45129.993
	37884.005	45130.270

<i>First column</i>		<i>Second column</i>
The Authority		Protected Area
	37873.695	45125.895
	37873.812	45125.619
	37873.075	45125.306
	37872.958	45125.582
	37862.648	45121.208
	37862.765	45120.931
	37862.029	45120.619
	37861.911	45120.895
	37851.601	45116.521
	37851.718	45116.244
	37850.982	45115.932
	37850.865	45116.208
	37840.646	45111.873
	37840.803	45111.504
	37839.882	45111.114
	37839.726	45111.482
	37829.600	45107.185
	37829.756	45106.817
	37828.835	45106.427
	37828.679	45106.795
	37818.553	45102.498
	37818.709	45102.130
	37817.789	45101.740
	37817.632	45102.108
	37807.506	45097.811
	37824.848	45056.938
	37813.802	45052.251
	37813.411	45053.172

<i>First column</i>		<i>Second column</i>
The Authority		Protected Area
	37812.675	45052.859
	37807.597	45064.826
	37810.360	45066.001
	37806.963	45074.008
	37804.199	45072.835
	37798.145	45087.104
	37758.284	45070.191
	37761.448	45062.735
	37760.527	45062.344
	37760.918	45061.424
	37751.165	45057.285
	37750.777	45058.209
	37738.524	45053.008
	37738.922	45052.091
	37726.121	45046.659
	37725.730	45047.580
	37724.625	45047.111
	37725.016	45046.191
	37712.312	45040.800
	37711.922	45041.721
	37710.817	45041.252
	37711.208	45040.332
	37698.504	45034.941
	37698.113	45035.862
	37697.009	45035.393
	37697.399	45034.473
	37684.695	45029.083
	37684.305	45030.003

<i>First column</i>		<i>Second column</i>
The Authority		Protected Area
	37683.200	45029.534
	37683.591	45028.614
	37670.887	45023.224
	37670.496	45024.144
	37669.392	45023.676
	37669.782	45022.755
	37657.078	45017.365
	37656.688	45018.285
	37655.583	45017.817
	37655.974	45016.896
	37643.270	45011.506
	37642.879	45012.426
	37641.775	45011.958
	37642.165	45011.037
	37629.462	45005.647
	37629.071	45006.568
	37627.966	45006.099
	37628.357	45005.178
	37615.653	44999.788
	37615.263	45000.709
	37614.158	45000.240
	37614.548	44999.319
	37601.845	44993.929
	37601.454	44994.850
	37600.349	44994.381
	37600.740	44993.460
	37588.036	44988.070
	37587.646	44988.991

<i>First column</i>		<i>Second column</i>
The Authority		Protected Area
	37586.541	44988.522
	37586.932	44987.602
	37574.228	44982.211
	37573.837	44983.132
	37572.732	44982.663
	37573.123	44981.743
	37560.419	44976.352
	37560.029	44977.273
	37558.924	44976.804
	37559.315	44975.884
	37546.611	44970.494
	37546.220	44971.414
	37545.116	44970.945
	37545.506	44970.025
	37532.802	44964.635
	37532.412	44965.555
	37531.307	44965.086
	37531.698	44964.166
	37518.994	44958.776
	37518.603	44959.696
	37517.499	44959.228
	37517.889	44958.307
	37505.186	44952.917
	37504.795	44953.837
	37503.690	44953.369
	37504.081	44952.448
	37491.377	44947.058
	37490.986	44947.978

<i>First column</i>		<i>Second column</i>
The Authority		Protected Area
	37489.882	44947.510
	37490.272	44946.589
	37477.485	44941.163
	37477.089	44942.078
	37465.302	44937.082
	37459.874	44949.877
	37460.610	44950.189
	37460.220	44951.110
	37459.299	44950.719
	37459.611	44949.983
	37449.485	44945.686
	37449.173	44946.423
	37448.252	44946.032
	37448.565	44945.296
	37438.438	44940.999
	37438.126	44941.736
	37437.205	44941.345
	37437.517	44940.608
	37420.027	44933.187
	37419.715	44933.924
	37418.794	44933.533
	37419.106	44932.797
	37408.980	44928.500
	37408.668	44929.237
	37407.747	44928.846
	37408.138	44927.925
	37263.563	44866.583
	37258.974	44877.399

<i>First column</i>		<i>Second column</i>
The Authority		Protected Area
	37249.860	44873.532
	37248.259	44877.307
	37257.372	44881.174
	37256.142	44884.073
	37257.109	44884.484
	37256.835	44885.128
	37441.961	44963.676
	37442.039	44963.492
	37452.809	44968.062
	37448.708	44977.728
	37363.280	44941.481
	37276.747	44904.765
	37270.888	44918.574
	37253.857	44911.348
	37220.658	44989.594
	37220.290	44989.437
	37219.664	44990.912
	37220.020	44991.063
	37218.385	44992.919
	37216.060	44993.764
	37213.614	44993.393
	37073.689	44934.023
	37068.141	44947.141
	37229.682	45015.688
	37228.313	45018.915
	37399.998	45091.761
	37709.607	45223.127
	37860.424	45287.119

<i>First column</i>		<i>Second column</i>
The Authority		Protected Area
	37861.663	45297.421
	37877.938	45304.326
	37888.679	45279.011
	37894.018	45281.276
	37911.868	45239.206
	37923.099	45243.972
	37927.903	45232.649
	37944.474	45239.679
	37958.144	45207.460
	37925.004	45193.398
	37929.886	45181.891
	37917.689	45176.716
	37917.787	45176.485
	37916.406	45175.899
	37916.308	45176.130
	37906.642	45172.029
	37906.741	45171.797
	37905.360	45171.211
	37905.261	45171.443
	37895.595	45167.342
	37895.693	45167.111
	37894.313	45166.525
	37894.215	45166.756
	37884.549	45162.655
	37884.647	45162.424
	37883.266	45161.838
	37883.168	45162.069
	37873.502	45157.967

<i>First column</i>	<i>Second column</i>
The Authority	Protected Area
37873.600	45157.737
37872.220	45157.152
37872.121	45157.382
37795.024	45124.669
37777.431	45117.233
37781.531	45107.571
37943.642	45176.354
37946.349	45169.975
37956.567	45174.310
37956.450	45174.586
37956.505	45174.610
37957.186	45174.899
37957.303	45174.623
37967.614	45178.997
37967.497	45179.274
37968.233	45179.586
37968.350	45179.310
37973.436	45181.468
37971.190	45186.761
37982.766	45191.673

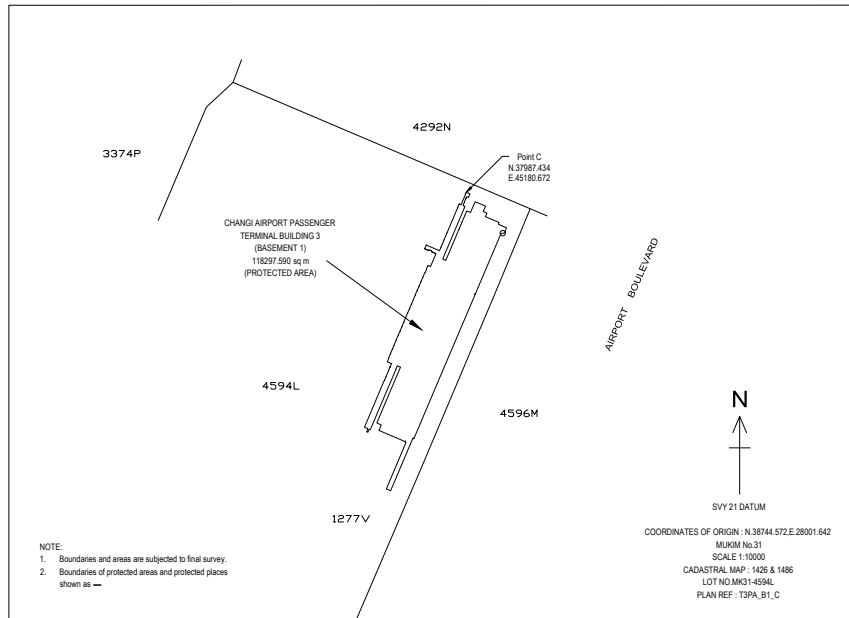
to the point of commencement (Point C).

The boundaries of “Changi Airport Passenger Terminal Building 3 (Basement 1)” are more particularly delineated in the Survey Plan Ref. No. T3PA_B1_C set out below.

*First column**Second column*

The Authority

Protected Area



Chief Executive Officer,
Changi Airport Group
(Singapore) Pte. Ltd.

(4) Changi Airport Passenger Terminal
Building 3 (1st Storey)

All that area comprised in part of Land Lots 4594L and 1277V in Mukim No. 31 (Changi) occupied by “Changi Airport Passenger Terminal Building 3 (1st Storey)” containing an area of about 29749.849 square metres and bounded approximately as follows:

Commencing at Point D of the aforesaid “Changi Airport Passenger Terminal Building 3 (1st Storey)”, which point is 38047.984 metres North and 45185.147 metres East of the Singapore Land Authority SVY 21 Datum, the boundaries run along successive lines of coordinates approximately as follows:

<i>Northing</i>	<i>Easting</i>
38047.984	45185.147
38025.452	45175.578

<i>First column</i>		<i>Second column</i>
The Authority		Protected Area
	38024.068	45178.838
	37998.572	45168.010
	37996.497	45172.894
	37972.660	45162.769
	37974.654	45158.070
	37972.168	45157.016
	37970.176	45161.707
	37963.129	45158.857
	37965.252	45153.859
	37954.207	45149.168
	37945.607	45169.417
	37924.253	45160.348
	37926.599	45154.826
	37903.772	45145.131
	37901.426	45150.654
	37879.244	45141.233
	37877.796	45144.645
	37867.013	45140.065
	37870.573	45131.683
	37859.357	45126.920
	37855.732	45135.455
	37849.657	45132.875
	37849.725	45132.716
	37830.046	45124.358
	37824.573	45137.244
	37817.329	45134.167
	37818.316	45131.843
	37809.434	45128.071

<i>First column</i>		<i>Second column</i>
The Authority		Protected Area
	37808.076	45131.269
	37805.678	45130.251
	37803.137	45136.234
	37808.020	45138.308
	37804.678	45146.177
	37800.556	45144.427
	37797.202	45152.781
	37789.102	45149.340
	37791.565	45143.542
	37787.699	45141.900
	37782.774	45153.497
	37760.814	45144.063
	37760.766	45144.178
	37743.300	45136.760
	37738.854	45147.230
	37727.809	45142.539
	37725.121	45148.867
	37617.891	45103.326
	37619.211	45100.217
	37611.285	45092.910
	37602.781	45086.285
	37592.594	45097.205
	37590.617	45096.365
	37592.347	45092.292
	37564.918	45080.643
	37563.188	45084.716
	37558.126	45082.566
	37561.185	45075.363

<i>First column</i>		<i>Second column</i>
The Authority		Protected Area
	37556.590	45073.520
	37556.234	45072.566
	37556.297	45072.418
	37547.150	45068.533
	37547.454	45062.783
	37536.756	45061.264
	37526.020	45060.633
	37524.784	45063.543
	37418.590	45018.441
	37420.212	45014.621
	37409.167	45009.930
	37415.812	44994.283
	37397.193	44986.375
	37396.020	44989.136
	37362.405	44974.860
	37365.337	44967.957
	37366.028	44968.250
	37374.914	44947.327
	37349.019	44936.329
	37350.578	44932.660
	37349.000	44931.997
	37350.109	44929.402
	37341.852	44925.917
	37344.974	44918.566
	37345.052	44918.382
	37335.924	44914.554
	37292.220	44895.943
	37294.409	44890.789

<i>First column</i>		<i>Second column</i>
The Authority		Protected Area
	37255.221	44874.341
	37254.548	44875.924
	37248.842	44873.500
	37248.612	44874.042
	37238.395	44869.703
	37238.625	44869.161
	37237.981	44868.888
	37240.057	44864.113
	37241.741	44864.825
	37243.731	44860.140
	37242.375	44859.564
	37242.727	44858.735
	37240.794	44857.914
	37234.941	44871.725
	37214.957	44863.238
	37218.863	44854.043
	37196.034	44844.347
	37196.887	44842.337
	37190.741	44839.739
	37189.152	44843.354
	37185.046	44841.623
	37183.073	44846.220
	37172.028	44841.528
	37180.862	44820.727
	37147.727	44806.654
	37141.472	44821.381
	37118.644	44811.689
	37116.081	44817.726

<i>First column</i>		<i>Second column</i>
The Authority		Protected Area
	37094.712	44808.691
	37093.460	44811.637
	37071.370	44802.255
	37075.204	44793.230
	37063.422	44788.227
	37061.075	44793.754
	37050.030	44789.063
	37049.781	44789.630
	37017.396	44775.855
	37019.976	44769.780
	36981.318	44753.361
	36979.617	44757.368
	36975.252	44755.514
	36974.608	44757.030
	36972.714	44756.226
	36971.227	44759.726
	36949.689	44750.578
	36947.032	44756.835
	36941.694	44754.567
	36940.345	44757.743
	36945.131	44759.776
	36941.359	44768.658
	36936.573	44766.625
	36932.937	44775.185
	36938.460	44777.530
	36949.796	44750.838
	36978.652	44763.093
	36977.870	44764.934

<i>First column</i>		<i>Second column</i>
The Authority		Protected Area
	36981.183	44766.341
	36981.281	44766.111
	36983.858	44767.206
	36983.905	44767.226
	36984.589	44765.615
	37015.423	44778.710
	37049.110	44793.018
	37055.967	44795.930
	37055.186	44797.771
	37058.499	44799.178
	37058.597	44798.948
	37061.729	44800.279
	37062.413	44798.668
	37122.238	44824.076
	37121.456	44825.917
	37124.770	44827.324
	37124.867	44827.094
	37127.951	44828.404
	37127.997	44828.423
	37128.681	44826.813
	37159.653	44839.967
	37160.904	44837.021
	37182.350	44846.130
	37181.099	44849.075
	37192.053	44853.727
	37199.554	44856.913
	37198.772	44858.754
	37202.086	44860.161

<i>First column</i>		<i>Second column</i>
The Authority		Protected Area
	37202.183	44859.931
	37204.806	44861.045
	37204.816	44861.022
	37205.491	44859.434
	37247.278	44877.182
	37246.186	44879.761
	37253.598	44882.903
	37254.689	44880.330
	37272.479	44887.885
	37271.795	44889.496
	37274.713	44890.735
	37274.615	44890.965
	37277.929	44892.373
	37278.710	44890.532
	37344.790	44918.488
	37338.926	44932.294
	37346.014	44935.304
	37351.812	44937.767
	37365.849	44943.729
	37355.225	44968.743
	37355.205	44971.039
	37359.205	44980.947
	37360.814	44982.585
	37374.237	44988.286
	37369.458	44999.538
	37374.209	45001.556
	37374.884	44999.965
	37377.047	45000.884

<i>First column</i>		<i>Second column</i>
The Authority		Protected Area
	37377.000	45000.995
	37382.683	45003.409
	37385.629	45004.659
	37387.561	45005.480
	37378.628	45026.512
	37380.954	45027.499
	37377.748	45035.047
	37405.476	45046.823
	37399.172	45061.665
	37419.215	45070.177
	37421.240	45071.037
	37421.035	45071.521
	37425.591	45073.456
	37426.428	45071.485
	37464.123	45087.494
	37487.911	45097.597
	37550.040	45123.984
	37612.169	45150.370
	37639.783	45162.099
	37680.742	45179.494
	37680.788	45179.514
	37680.634	45179.875
	37683.948	45181.282
	37683.303	45182.800
	37684.408	45183.270
	37684.662	45182.671
	37691.567	45185.604
	37695.707	45187.362

<i>First column</i>		<i>Second column</i>
The Authority		Protected Area
	37696.120	45187.538
	37695.866	45188.137
	37699.457	45189.662
	37699.319	45189.986
	37754.614	45213.468
	37755.435	45211.535
	37764.386	45215.337
	37763.996	45216.257
	37769.288	45218.504
	37772.728	45210.405
	37770.105	45209.291
	37782.556	45179.975
	37774.364	45176.496
	37774.599	45175.942
	37763.416	45171.193
	37766.719	45163.416
	37800.222	45177.646
	37801.737	45174.079
	37825.346	45184.106
	37830.281	45172.486
	37805.291	45161.872
	37804.979	45162.609
	37783.809	45153.618
	37784.122	45152.881
	37783.293	45152.529
	37784.486	45149.722
	37793.965	45153.748
	37793.555	45154.715

<i>First column</i>		<i>Second column</i>
The Authority		Protected Area
	37806.994	45160.422
	37808.111	45157.792
	37808.167	45157.661
	37813.873	45160.085
	37816.708	45153.412
	37811.001	45150.988
	37812.858	45146.616
	37826.388	45152.362
	37825.215	45155.124
	37847.121	45164.427
	37847.434	45163.691
	37848.355	45164.082
	37849.684	45160.953
	37854.470	45162.985
	37856.587	45163.885
	37854.945	45167.750
	37855.865	45168.141
	37857.924	45163.294
	37861.729	45154.335
	37867.593	45140.528
	37899.900	45154.249
	37899.782	45154.526
	37913.266	45160.253
	37912.563	45161.909
	37919.259	45164.753
	37920.041	45162.912
	37974.599	45186.084
	37973.876	45187.787

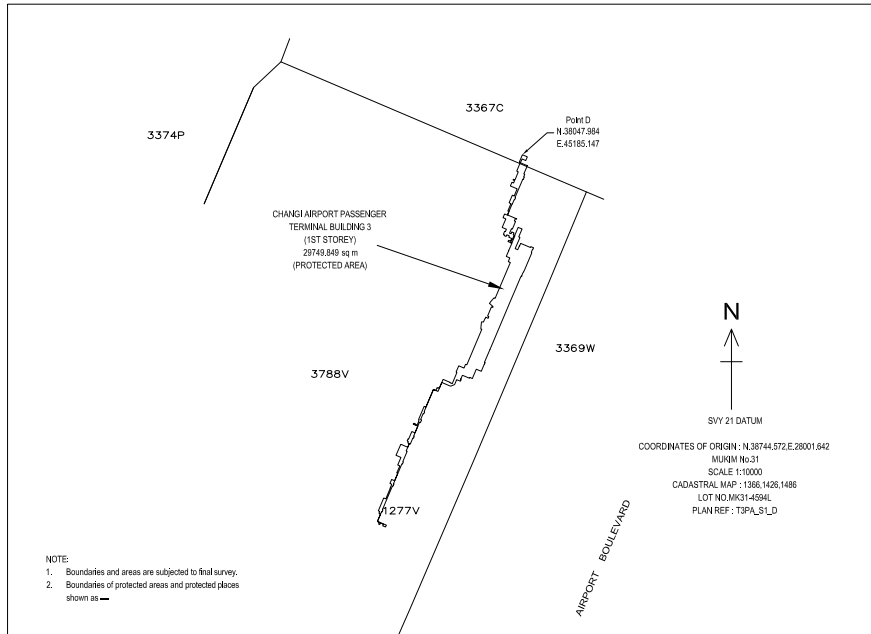
<i>First column</i>	<i>Second column</i>
The Authority	Protected Area
37977.419	45189.292
37977.361	45189.430
37980.674	45190.837
37981.457	45188.996
37988.958	45192.182
37990.209	45189.237
38002.267	45194.359
38008.805	45197.135
38014.691	45199.635
38014.542	45199.986
38015.463	45200.377
38015.678	45199.871
38015.862	45199.949
38015.914	45199.826
38015.021	45199.447
38023.623	45179.198
38035.036	45184.047
38030.344	45195.091
38041.388	45199.783
38042.170	45197.942
38042.491	45198.079

to the point of commencement (Point D).

The boundaries of “Changi Airport Passenger Terminal Building 3 (1st Storey)” are more particularly delineated in the Survey Plan Ref. No. T3PA_S1_D set out below.

First column
The Authority

Second column
Protected Area



Chief Executive Officer,
Changi Airport Group
(Singapore) Pte. Ltd.

(5) Changi Airport Passenger Terminal Building 3 (2nd Storey)

All that area comprised in part of Land Lot 4594L in Mukim No. 31 (Changi) occupied by “Changi Airport Passenger Terminal Building 3 (2nd Storey)” containing an area of about 33980.826 square metres and bounded approximately as follows:

Commencing at Point E of the aforesaid “Changi Airport Passenger Terminal Building 3 (2nd Storey)”, which point is 45135.174 metres North and 37816.630 metres East of the Singapore Land Authority SVY 21 Datum, the boundaries run along successive lines of coordinates approximately as follows:

<i>Northing</i>	<i>Easting</i>
37816.630	45135.174
37807.978	45131.500

<i>First column</i>		<i>Second column</i>
The Authority		Protected Area
	37808.565	45130.118
	37808.047	45129.897
	37801.135	45130.639
	37797.731	45131.135
	37792.568	45130.691
	37784.273	45150.223
	37722.512	45123.993
	37737.230	45089.339
	37736.217	45088.909
	37736.432	45088.402
	37747.477	45093.093
	37750.292	45086.466
	37743.159	45083.437
	37741.966	45086.244
	37740.080	45085.443
	37739.708	45086.317
	37727.743	45081.235
	37726.414	45084.365
	37723.100	45082.957
	37718.876	45092.905
	37718.645	45092.807
	37718.774	45092.504
	37718.153	45087.730
	37713.595	45088.322
	37714.149	45092.835
	37715.219	45101.515
	37713.171	45106.336
	37614.685	45064.509

<i>First column</i>		<i>Second column</i>
The Authority		Protected Area
	37624.477	45041.452
	37621.440	45040.162
	37621.674	45039.610
	37621.766	45039.649
	37621.845	45039.465
	37622.535	45039.758
	37622.467	45039.919
	37645.883	45049.891
	37645.823	45050.029
	37656.758	45054.673
	37658.105	45051.551
	37657.737	45051.395
	37658.128	45050.474
	37660.021	45051.279
	37662.992	45044.283
	37650.199	45038.850
	37651.176	45036.549
	37645.048	45033.946
	37642.038	45041.034
	37622.548	45032.756
	37621.122	45036.114
	37616.428	45034.120
	37615.010	45037.458
	37574.097	45020.083
	37575.515	45016.744
	37570.821	45014.751
	37572.247	45011.393
	37553.401	45003.389

<i>First column</i>		<i>Second column</i>
The Authority		Protected Area
	37555.433	44998.603
	37536.197	44990.433
	37533.226	44997.428
	37534.790	44998.092
	37534.400	44999.013
	37534.031	44998.857
	37532.721	45001.994
	37543.648	45006.635
	37543.763	45006.365
	37543.678	45006.329
	37545.283	45002.549
	37569.491	45012.830
	37567.687	45017.333
	37564.649	45016.043
	37554.857	45039.100
	37456.371	44997.272
	37458.419	44992.451
	37463.425	44988.738
	37463.397	44988.700
	37469.058	44984.490
	37466.298	44980.770
	37462.434	44983.636
	37462.306	44983.938
	37462.076	44983.840
	37466.163	44974.216
	37460.365	44971.753
	37461.068	44970.096
	37453.705	44966.969

<i>First column</i>		<i>Second column</i>
The Authority		Protected Area
	37453.001	44968.625
	37451.897	44968.156
	37436.241	45005.018
	37414.072	44995.602
	37413.640	44996.618
	37396.232	44989.223
	37396.623	44988.302
	37395.703	44987.912
	37395.312	44988.832
	37385.187	44984.532
	37385.578	44983.612
	37384.658	44983.221
	37384.267	44984.141
	37374.142	44979.841
	37374.533	44978.921
	37373.612	44978.530
	37373.222	44979.450
	37363.097	44975.150
	37363.488	44974.230
	37362.567	44973.839
	37367.962	44961.137
	37361.151	44958.244
	37358.297	44964.963
	37364.924	44967.778
	37361.914	44974.865
	37384.189	44984.325
	37376.839	45001.629
	37380.521	45003.193

<i>First column</i>		<i>Second column</i>
The Authority		Protected Area
	37368.725	45030.967
	37378.735	45035.218
	37379.028	45034.528
	37378.522	45034.313
	37379.939	45030.976
	37429.067	45051.841
	37420.946	45070.963
	37440.045	45079.074
	37439.429	45080.524
	37444.123	45082.518
	37444.739	45081.069
	37467.658	45090.802
	37467.042	45092.251
	37471.736	45094.245
	37472.352	45092.795
	37495.271	45102.529
	37494.655	45103.979
	37499.349	45105.972
	37499.965	45104.523
	37536.690	45120.120
	37536.074	45121.570
	37540.768	45123.563
	37541.384	45122.113
	37564.303	45131.847
	37563.687	45133.297
	37568.381	45135.290
	37568.997	45133.841
	37605.722	45149.439

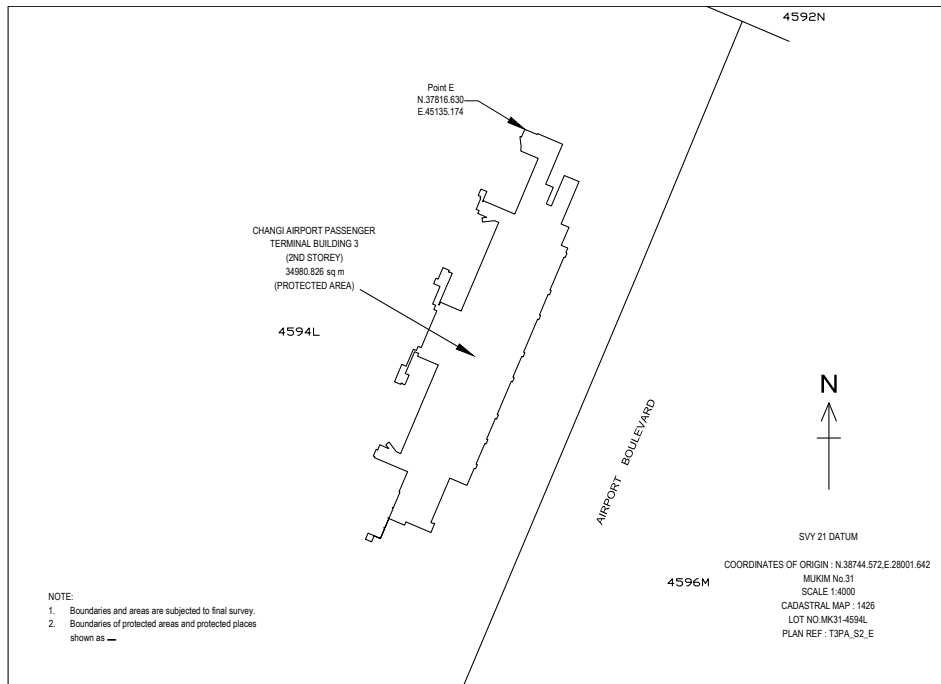
<i>First column</i>		<i>Second column</i>
The Authority		Protected Area
	37605.106	45150.888
	37609.801	45152.881
	37610.416	45151.432
	37633.335	45161.166
	37632.719	45162.615
	37637.413	45164.609
	37638.029	45163.159
	37674.754	45178.756
	37674.139	45180.206
	37678.833	45182.200
	37679.449	45180.750
	37684.741	45182.998
	37687.800	45175.795
	37698.753	45180.447
	37707.773	45184.278
	37711.487	45175.534
	37758.429	45195.470
	37765.348	45179.179
	37731.430	45164.774
	37733.795	45159.205
	37752.066	45166.965
	37755.700	45158.406
	37800.066	45177.247
	37811.871	45149.450
	37810.766	45148.981

First column
The Authority

Second column
Protected Area

to the point of commencement (Point E).

The boundaries of “Changi Airport Passenger Terminal Building 3 (2nd Storey)” are more particularly delineated in the Survey Plan Ref. No. T3PA_S2_E set out below.



<i>First column</i>	<i>Second column</i>																																
The Authority	Protected Area																																
Chief Executive Officer, Changi Airport Group (Singapore) Pte. Ltd.	(6) Changi Airport Passenger Terminal Building 3 (3rd Storey) All that area comprised in part of Land Lot 4594L in Mukim No. 31 (Changi) occupied by “Changi Airport Passenger Terminal Building 3 (3rd Storey)” containing an area of about 9278.578 square metres and bounded approximately as follows: Commencing at Point F of the aforesaid “Changi Airport Passenger Terminal Building 3 (3rd Storey)”, which point is 37764.387 metres North and 45087.047 metres East of the Singapore Land Authority SVY 21 Datum, the boundaries run along successive lines of coordinates approximately as follows:																																
	<table border="1"> <thead> <tr> <th><i>Northing</i></th> <th><i>Easting</i></th> </tr> </thead> <tbody> <tr><td>37764.387</td><td>45087.047</td></tr> <tr><td>37762.207</td><td>45092.178</td></tr> <tr><td>37762.300</td><td>45092.218</td></tr> <tr><td>37759.505</td><td>45098.799</td></tr> <tr><td>37758.725</td><td>45098.468</td></tr> <tr><td>37758.276</td><td>45099.526</td></tr> <tr><td>37717.431</td><td>45082.179</td></tr> <tr><td>37718.153</td><td>45087.729</td></tr> <tr><td>37713.595</td><td>45088.322</td></tr> <tr><td>37712.586</td><td>45080.122</td></tr> <tr><td>37700.240</td><td>45074.878</td></tr> <tr><td>37700.826</td><td>45073.498</td></tr> <tr><td>37695.671</td><td>45071.308</td></tr> <tr><td>37695.084</td><td>45072.689</td></tr> <tr><td>37645.014</td><td>45051.424</td></tr> </tbody> </table>	<i>Northing</i>	<i>Easting</i>	37764.387	45087.047	37762.207	45092.178	37762.300	45092.218	37759.505	45098.799	37758.725	45098.468	37758.276	45099.526	37717.431	45082.179	37718.153	45087.729	37713.595	45088.322	37712.586	45080.122	37700.240	45074.878	37700.826	45073.498	37695.671	45071.308	37695.084	45072.689	37645.014	45051.424
<i>Northing</i>	<i>Easting</i>																																
37764.387	45087.047																																
37762.207	45092.178																																
37762.300	45092.218																																
37759.505	45098.799																																
37758.725	45098.468																																
37758.276	45099.526																																
37717.431	45082.179																																
37718.153	45087.729																																
37713.595	45088.322																																
37712.586	45080.122																																
37700.240	45074.878																																
37700.826	45073.498																																
37695.671	45071.308																																
37695.084	45072.689																																
37645.014	45051.424																																

<i>First column</i>		<i>Second column</i>
The Authority		Protected Area
	37645.600	45050.043
	37640.445	45047.853
	37639.859	45049.234
	37624.258	45042.608
	37624.708	45041.550
	37621.900	45040.358
	37622.037	45040.035
	37621.669	45039.879
	37620.858	45041.789
	37621.571	45042.092
	37620.457	45044.715
	37616.913	45043.210
	37616.890	45043.200
	37612.836	45052.746
	37609.799	45051.456
	37615.231	45038.666
	37615.139	45038.627
	37615.667	45037.384
	37603.451	45032.196
	37600.831	45032.804
	37598.324	45032.922
	37595.835	45032.603
	37593.272	45031.788
	37590.878	45030.491
	37588.924	45028.917
	37587.273	45027.027
	37585.911	45024.747
	37573.695	45019.559

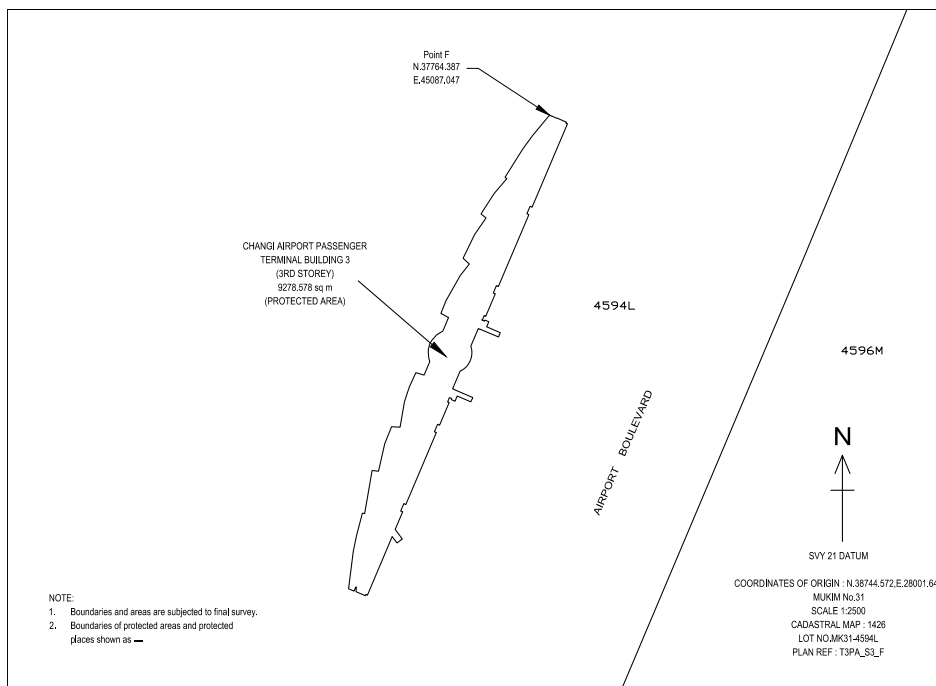
<i>First column</i>		<i>Second column</i>
The Authority		Protected Area
	37573.167	45020.801
	37573.075	45020.762
	37567.643	45033.552
	37564.606	45032.262
	37568.660	45022.717
	37568.637	45022.707
	37565.093	45021.202
	37566.207	45018.579
	37566.921	45018.882
	37567.595	45017.294
	37564.502	45016.007
	37564.062	45017.043
	37548.369	45010.378
	37548.955	45008.997
	37543.800	45006.808
	37543.214	45008.189
	37493.143	44986.923
	37493.730	44985.543
	37488.575	44983.353
	37487.988	44984.734
	37475.705	44979.517
	37469.058	44984.490
	37466.298	44980.770
	37470.797	44977.433
	37429.952	44960.086
	37430.401	44959.027
	37429.622	44958.696
	37432.372	44952.221

<i>First column</i>		<i>Second column</i>
The Authority		Protected Area
	37435.527	44952.442
	37435.695	44952.073
	37432.773	44950.832
	37434.400	44947.001
	37460.446	44950.329
	37471.243	44952.535
	37487.112	44956.693
	37486.839	44958.235
	37516.829	44963.435
	37516.322	44967.863
	37535.431	44972.224
	37547.253	44976.998
	37546.943	44982.881
	37564.698	44986.002
	37575.037	44989.389
	37584.950	44993.860
	37583.263	44999.666
	37592.638	45003.648
	37594.926	45002.884
	37599.025	45002.534
	37601.183	45002.546
	37605.214	45003.668
	37607.746	45005.257
	37611.363	45008.379
	37613.963	45012.704
	37623.342	45016.688
	37626.217	45011.397
	37635.257	45014.929

<i>First column</i>	<i>Second column</i>
The Authority	Protected Area
37652.567	45024.807
37660.617	45031.150
37664.627	45026.850
37681.094	45034.729
37692.706	45042.774
37695.561	45039.308
37709.878	45048.544
37720.076	45057.269
37721.070	45056.062
37740.652	45068.357
37750.481	45075.539

to the point of commencement (Point F).

The boundaries of “Changi Airport Passenger Terminal Building 3 (3rd Storey)” are more particularly delineated in the Survey Plan Ref. No. T3PA_S3_F set out below.

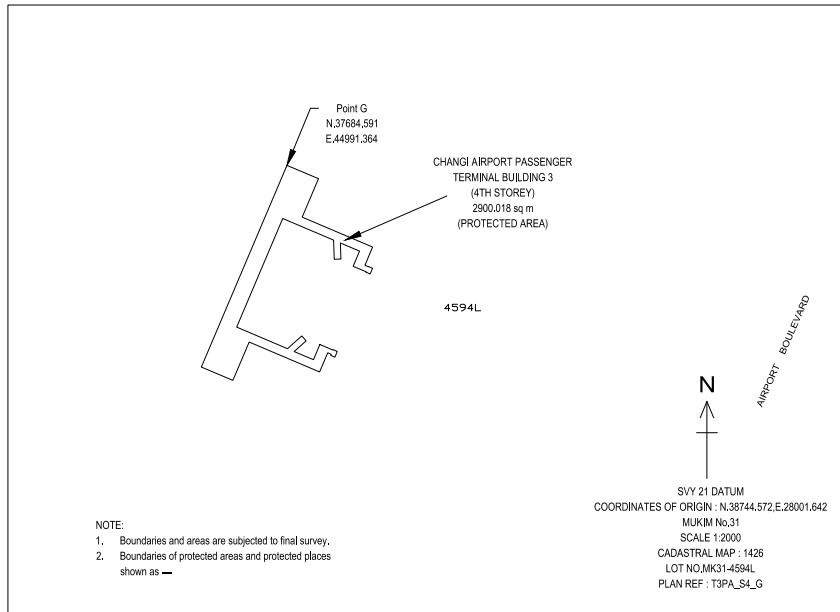


<i>First column</i>	<i>Second column</i>																																
The Authority	Protected Area																																
Chief Executive Officer, Changi Airport Group (Singapore) Pte. Ltd.	(7) Changi Airport Passenger Terminal Building 3 (4th Storey) All that area comprised in part of Land Lot 4594L in Mukim No. 31 (Changi) occupied by “Changi Airport Passenger Terminal Building 3 (4th Storey)” containing an area of about 2900.018 square metres and bounded approximately as follows: Commencing at Point G of the aforesaid “Changi Airport Passenger Terminal Building 3 (4th Storey)”, which point is 37684.591 metres North and 44991.364 metres East of the Singapore Land Authority SVY 21 Datum, the boundaries run along successive lines of coordinates approximately as follows:																																
	<table border="0"> <thead> <tr> <th style="text-align: center;"><i>Northing</i></th> <th style="text-align: center;"><i>Easting</i></th> </tr> </thead> <tbody> <tr><td style="text-align: center;">37684.591</td><td style="text-align: center;">44991.364</td></tr> <tr><td style="text-align: center;">37676.265</td><td style="text-align: center;">45010.969</td></tr> <tr><td style="text-align: center;">37652.333</td><td style="text-align: center;">45000.806</td></tr> <tr><td style="text-align: center;">37633.687</td><td style="text-align: center;">45044.711</td></tr> <tr><td style="text-align: center;">37622.354</td><td style="text-align: center;">45039.925</td></tr> <tr><td style="text-align: center;">37621.456</td><td style="text-align: center;">45042.043</td></tr> <tr><td style="text-align: center;">37621.571</td><td style="text-align: center;">45042.092</td></tr> <tr><td style="text-align: center;">37620.457</td><td style="text-align: center;">45044.715</td></tr> <tr><td style="text-align: center;">37616.913</td><td style="text-align: center;">45043.210</td></tr> <tr><td style="text-align: center;">37618.027</td><td style="text-align: center;">45040.587</td></tr> <tr><td style="text-align: center;">37618.258</td><td style="text-align: center;">45040.685</td></tr> <tr><td style="text-align: center;">37621.707</td><td style="text-align: center;">45032.562</td></tr> <tr><td style="text-align: center;">37631.166</td><td style="text-align: center;">45036.578</td></tr> <tr><td style="text-align: center;">37636.254</td><td style="text-align: center;">45024.596</td></tr> <tr><td style="text-align: center;">37626.224</td><td style="text-align: center;">45024.945</td></tr> </tbody> </table>	<i>Northing</i>	<i>Easting</i>	37684.591	44991.364	37676.265	45010.969	37652.333	45000.806	37633.687	45044.711	37622.354	45039.925	37621.456	45042.043	37621.571	45042.092	37620.457	45044.715	37616.913	45043.210	37618.027	45040.587	37618.258	45040.685	37621.707	45032.562	37631.166	45036.578	37636.254	45024.596	37626.224	45024.945
<i>Northing</i>	<i>Easting</i>																																
37684.591	44991.364																																
37676.265	45010.969																																
37652.333	45000.806																																
37633.687	45044.711																																
37622.354	45039.925																																
37621.456	45042.043																																
37621.571	45042.092																																
37620.457	45044.715																																
37616.913	45043.210																																
37618.027	45040.587																																
37618.258	45040.685																																
37621.707	45032.562																																
37631.166	45036.578																																
37636.254	45024.596																																
37626.224	45024.945																																

<i>First column</i>	<i>Second column</i>
The Authority	Protected Area
37626.082	45020.847
37638.023	45020.432
37651.493	44988.715
37583.841	44959.984
37570.371	44991.701
37578.363	45000.581
37575.316	45003.324
37568.603	44995.864
37563.514	45007.846
37572.971	45011.863
37569.521	45019.986
37569.751	45020.084
37568.637	45022.707
37565.093	45021.202
37566.207	45018.579
37566.921	45018.882
37567.829	45016.742
37555.864	45011.661
37574.557	44967.774
37550.626	44957.611
37558.952	44938.005

to the point of commencement (Point G).

The boundaries of “Changi Airport Passenger Terminal Building 3 (4th Storey)” are more particularly delineated in the Survey Plan Ref. No. T3PA_S4_G set out below.



Made on 23 June 2015.

LEO YIP
*Permanent Secretary,
Ministry of Home Affairs,
Singapore.*

[MHA (PS) 12/2/06 TF 4; AG/LLRD/SL/256/2010/2 Vol. 2]