
First published in the *Government Gazette*, Electronic Edition, on 6th July 2015 at 5:00 pm.

No. S 419

PROTECTED AREAS AND PROTECTED PLACES ACT
(CHAPTER 256)

PROTECTED PLACES (NO. 2)
ORDER 2015

ARRANGEMENT OF PARAGRAPHS

Paragraph

1. Citation and commencement
 2. Premises declared to be protected places
- The Schedule

In exercise of the powers conferred by section 5(1) of the Protected Areas and Protected Places Act, the Minister for Home Affairs makes the following Order:

Citation and commencement

1. This Order may be cited as the Protected Places (No. 2) Order 2015 and comes into operation on 6 July 2015.

Premises declared to be protected places

2.—(1) The premises described in the second column of the Schedule are declared to be protected places for the purposes of the Act.

(2) No person may enter or remain in those premises unless the person —

- (a) is in possession of a pass-card or permit issued by the authority specified in the first column of the Schedule; or
- (b) has received the permission of an authorised officer on duty at those premises to enter those premises.

 THE SCHEDULE

<i>First column</i>	<i>Second column</i>																						
The Authority	Protected Place																						
Chief Executive Officer, Changi Airport Group (Singapore) Pte. Ltd.	(1) Changi Airport Passenger Terminal Building 1 (Area 'A') <p>All that area comprised in numerous lots (with lot numbers), roads, reserve for roads and drains, right of ways and parts of numerous lots, roads, reserve for roads and drains, all of which are comprised in parts of Mukim No. 17 (Bedok) and Mukim No. 31 (Changi), occupied by "Changi Airport Passenger Terminal Building 1 (Area 'A')" containing an area of about 11597205.875 square metres and bounded approximately as follows:</p> <p>Commencing at the northernmost corner of the aforesaid "Changi Airport Passenger Terminal Building 1 (Area 'A')", which point is 41302.635 metres North and 45893.190 metres East of the Singapore Land Authority SVY 21 Datum, the boundaries run along successive lines of coordinates as follows:</p> <table border="0" style="margin-left: auto; margin-right: auto;"> <thead> <tr> <th style="text-align: center;"><i>Northing</i></th> <th style="text-align: center;"><i>Easting</i></th> </tr> </thead> <tbody> <tr><td style="text-align: center;">41302.635</td><td style="text-align: center;">45893.190</td></tr> <tr><td style="text-align: center;">41302.166</td><td style="text-align: center;">45897.972</td></tr> <tr><td style="text-align: center;">41299.561</td><td style="text-align: center;">45924.575</td></tr> <tr><td style="text-align: center;">41298.660</td><td style="text-align: center;">45933.967</td></tr> <tr><td style="text-align: center;">41296.938</td><td style="text-align: center;">45950.277</td></tr> <tr><td style="text-align: center;">41296.884</td><td style="text-align: center;">45952.689</td></tr> <tr><td style="text-align: center;">41296.444</td><td style="text-align: center;">45957.370</td></tr> <tr><td style="text-align: center;">41296.037</td><td style="text-align: center;">45959.768</td></tr> <tr><td style="text-align: center;">41294.371</td><td style="text-align: center;">45975.637</td></tr> <tr><td style="text-align: center;">41292.482</td><td style="text-align: center;">45994.946</td></tr> </tbody> </table>	<i>Northing</i>	<i>Easting</i>	41302.635	45893.190	41302.166	45897.972	41299.561	45924.575	41298.660	45933.967	41296.938	45950.277	41296.884	45952.689	41296.444	45957.370	41296.037	45959.768	41294.371	45975.637	41292.482	45994.946
<i>Northing</i>	<i>Easting</i>																						
41302.635	45893.190																						
41302.166	45897.972																						
41299.561	45924.575																						
41298.660	45933.967																						
41296.938	45950.277																						
41296.884	45952.689																						
41296.444	45957.370																						
41296.037	45959.768																						
41294.371	45975.637																						
41292.482	45994.946																						

<i>First column</i>		<i>Second column</i>
The Authority		Protected Place
	41290.325	46016.731
	41288.665	46033.752
	41285.332	46067.661
	41279.970	46085.272
	41277.654	46108.558
	41279.049	46131.210
	41277.320	46144.845
	41276.445	46152.096
	41275.171	46164.225
	41273.514	46181.164
	41271.811	46198.178
	41270.394	46211.552
	41268.855	46223.453
	41267.489	46232.433
	41266.509	46238.349
	41264.705	46247.085
	41261.879	46258.649
	41258.335	46270.204
	41252.970	46284.231
	41247.341	46296.615
	41243.780	46303.521
	41241.501	46307.614
	41235.290	46317.820
	41229.354	46326.662
	41223.240	46334.979
	41215.571	46344.318
	41211.596	46348.784
	41205.373	46355.208

<i>First column</i>		<i>Second column</i>
The Authority		Protected Place
	41198.930	46361.492
	41192.218	46367.554
	41185.337	46373.213
	41178.190	46378.672
	41170.901	46383.963
	41160.819	46390.946
	41145.873	46400.734
	41128.705	46407.552
	41109.076	46420.254
	41091.975	46435.533
	41066.740	46451.787
	41033.973	46472.956
	41028.918	46476.174
	41023.817	46479.184
	41018.538	46482.103
	41007.787	46487.409
	40991.417	46494.905
	40978.140	46501.575
	40962.767	46510.797
	40945.454	46521.959
	40895.383	46557.298
	40877.081	46568.826
	40858.450	46580.400
	40852.719	46584.180
	40852.584	46584.186
	40843.951	46587.139
	40830.575	46592.002
	40812.463	46598.536

<i>First column</i>	<i>Second column</i>
The Authority	Protected Place
40799.204	46609.009
40795.726	46611.413
40786.647	46614.373
40775.139	46617.674
40761.063	46621.211
40742.339	46625.056
40728.048	46627.171
40718.542	46628.344
40709.138	46629.284
40697.427	46629.911
40692.726	46629.543
40687.995	46628.519
40683.332	46627.252
40651.059	46617.733
40621.634	46609.024
40591.903	46600.235
40562.053	46591.463
40529.727	46581.883
40497.614	46572.375
40466.714	46559.296
40425.154	46541.195
40409.781	46548.841
40409.047	46562.467
40383.718	46553.967
40384.735	46536.345
40385.644	46528.771
40386.815	46523.294
40388.785	46516.453

<i>First column</i>		<i>Second column</i>
The Authority		Protected Place
	40391.434	46509.183
	40393.969	46503.346
	40393.937	46503.309
	40393.625	46503.225
	40389.552	46502.987
	40388.681	46502.937
	40383.586	46502.556
	40371.544	46492.908
	40368.760	46496.651
	40365.022	46499.713
	40360.974	46502.408
	40352.610	46507.413
	40344.144	46512.750
	40337.147	46516.634
	40331.849	46519.320
	40326.142	46521.704
	40321.428	46523.109
	40316.593	46523.958
	40311.134	46524.364
	40306.293	46524.314
	40277.321	46523.690
	40245.766	46523.037
	40212.096	46522.309
	40175.878	46521.540
	40139.846	46520.735
	40117.878	46520.230
	40095.273	46519.739
	40068.604	46519.256

<i>First column</i>	<i>Second column</i>
The Authority	Protected Place
40037.632	46518.638
40022.970	46553.636
40015.109	46572.106
40005.116	46595.575
40003.418	46595.617
39996.277	46595.711
39975.441	46596.153
39972.186	46596.284
39957.796	46596.505
39945.617	46596.719
39926.530	46597.084
39884.236	46597.573
39850.012	46598.079
39825.900	46598.456
39801.583	46598.878
39789.683	46598.946
39761.015	46599.430
39730.074	46599.986
39698.523	46600.456
39677.195	46600.839
39647.970	46601.274
39622.400	46601.785
39600.016	46602.053
39573.736	46602.382
39552.230	46602.619
39551.730	46628.222
39551.035	46655.074
39550.306	46684.247

<i>First column</i>		<i>Second column</i>
The Authority		Protected Place
	39534.476	46684.212
	39530.805	46684.214
	39520.463	46684.170
	39504.555	46684.169
	39499.712	46684.163
	39499.749	46683.515
	39499.749	46683.367
	39468.510	46683.324
	39468.511	46684.083
	39433.670	46684.010
	39433.674	46683.450
	39433.674	46683.238
	39402.483	46683.163
	39402.475	46683.937
	39382.337	46683.852
	39382.377	46662.192
	39382.382	46637.939
	39382.464	46616.078
	39382.553	46596.556
	39364.964	46596.459
	39356.275	46596.450
	39347.620	46596.449
	39330.383	46596.374
	39330.427	46584.684
	39330.462	46572.793
	39330.490	46563.745
	39330.538	46554.840
	39330.546	46545.842

<i>First column</i>		<i>Second column</i>
The Authority		Protected Place
	39330.609	46527.800
	39330.657	46515.836
	39330.678	46506.831
	39330.633	46503.776
	39324.631	46503.898
	39315.279	46504.318
	39280.071	46510.118
	39271.347	46512.496
	39262.872	46515.198
	39257.310	46517.149
	39248.599	46520.490
	39243.252	46522.804
	39227.183	46530.876
	39219.215	46535.532
	39211.800	46540.449
	39204.811	46545.788
	39197.625	46551.648
	39191.083	46557.656
	39188.904	46559.645
	39186.557	46561.810
	39183.588	46564.329
	39172.207	46575.095
	39157.739	46588.821
	39156.592	46590.283
	39153.442	46595.502
	39149.170	46603.301
	39140.775	46610.918
	39139.204	46613.675

<i>First column</i>		<i>Second column</i>
The Authority		Protected Place
	39134.834	46622.203
	39130.901	46630.971
	39122.428	46651.542
	39125.166	46654.178
	39120.585	46665.268
	39114.840	46678.987
	39110.227	46689.716
	39076.616	46769.223
	39073.057	46777.592
	39069.458	46786.024
	39067.639	46789.914
	39064.148	46798.162
	39063.156	46800.543
	39061.293	46805.270
	39057.782	46813.521
	39054.020	46822.139
	39050.494	46830.528
	39037.023	46862.517
	39033.666	46870.424
	39030.247	46878.503
	39026.456	46886.612
	39023.874	46891.997
	39020.941	46897.198
	39016.153	46904.804
	39011.238	46912.220
	39003.570	46921.918
	38992.617	46934.206
	38982.849	46943.127

<i>First column</i>		<i>Second column</i>
The Authority		Protected Place
	38966.977	46955.672
	38959.643	46960.595
	38951.802	46965.084
	38943.755	46968.747
	38938.299	46971.013
	38932.882	46973.168
	38927.268	46975.176
	38921.723	46977.084
	38916.136	46978.888
	38904.749	46981.835
	38898.951	46983.103
	38893.107	46984.108
	38887.159	46984.827
	38881.245	46985.393
	38878.364	46985.564
	38875.378	46985.859
	38857.798	46985.923
	38843.094	46984.612
	38828.639	46982.327
	38814.201	46978.680
	38797.451	46972.806
	38742.738	46949.422
	38731.654	46944.760
	38672.645	46919.670
	38643.216	46907.187
	38589.396	46884.293
	38496.620	46844.835
	38376.617	46793.944

<i>First column</i>		<i>Second column</i>
The Authority		Protected Place
	38257.865	46743.497
	38130.879	46689.555
	37959.671	46616.884
	37821.250	46558.062
	37661.624	46490.253
	37609.845	46468.261
	37607.291	46467.200
	37597.703	46463.059
	37473.095	46410.205
	37405.424	46381.442
	37248.081	46314.551
	37112.861	46257.097
	36966.982	46195.126
	36868.990	46153.504
	36741.564	46099.350
	36595.068	46037.122
	36574.531	46028.451
	36498.078	45995.792
	36487.886	45991.486
	36395.096	45952.070
	36285.882	45905.721
	36175.874	45858.966
	36070.639	45814.384
	35950.213	45763.135
	35940.529	45759.294
	35937.684	45757.854
	35826.668	45710.741
	35696.659	45655.572

<i>First column</i>		<i>Second column</i>
The Authority		Protected Place
	35606.879	45617.487
	35482.190	45564.450
	35342.812	45505.227
	35201.404	45445.188
	35048.923	45380.453
	34909.454	45321.161
	34761.123	45258.115
	34648.131	45210.109
	34428.770	45116.959
	34371.190	45092.512
	34236.125	45035.301
	34103.508	44978.939
	34053.879	44957.901
	33899.159	44892.116
	33889.278	44887.928
	33735.367	44822.540
	33722.425	44816.477
	33709.968	44809.273
	33695.779	44799.701
	33686.925	44792.525
	33676.495	44782.883
	33663.127	44768.028
	33657.834	44761.285
	33649.865	44749.364
	33641.480	44734.486
	33636.694	44724.180
	33630.719	44708.124
	33626.846	44694.259

<i>First column</i>		<i>Second column</i>
The Authority		Protected Place
	33624.148	44680.379
	33622.395	44666.024
	33621.681	44651.825
	33622.149	44636.429
	33624.322	44619.176
	33626.791	44606.958
	33631.453	44591.391
	33634.649	44582.966
	33640.253	44569.062
	33654.275	44535.987
	33677.669	44480.965
	33681.370	44472.323
	33694.185	44442.305
	33697.784	44434.070
	33701.498	44425.898
	33706.725	44415.235
	33713.993	44402.291
	33722.195	44389.896
	33729.432	44380.359
	33739.360	44369.228
	33752.293	44356.999
	33761.598	44349.504
	33776.478	44339.450
	33789.516	44332.068
	33803.101	44325.943
	33817.190	44320.961
	33828.538	44317.743
	33843.236	44314.679

<i>First column</i>		<i>Second column</i>
The Authority		Protected Place
	33860.987	44312.543
	33872.985	44312.109
	33887.916	44312.666
	33902.827	44314.148
	33917.367	44317.145
	33931.735	44321.432
	33945.880	44326.394
	33995.590	44347.060
	34031.498	44362.340
	34072.768	44379.911
	34162.992	44418.332
	34196.513	44458.218
	34267.546	44489.586
	34272.990	44492.028
	34292.073	44500.543
	34305.775	44506.638
	34328.982	44516.985
	34359.010	44508.651
	34359.448	44508.616
	34369.647	44505.728
	34375.774	44507.896
	34381.267	44510.243
	34392.532	44515.034
	34497.470	44559.759
	34502.991	44562.235
	34508.518	44564.573
	34552.643	44583.323
	34560.944	44586.874

<i>First column</i>		<i>Second column</i>
The Authority		Protected Place
	34569.202	44590.395
	34571.895	44591.542
	34577.551	44593.955
	34584.304	44596.835
	34613.488	44609.117
	34642.644	44621.551
	34669.550	44633.101
	34696.491	44644.586
	34723.466	44656.085
	34754.891	44669.406
	34781.841	44680.885
	34808.732	44692.364
	34839.171	44705.378
	34863.560	44715.714
	34886.238	44725.383
	34918.755	44739.122
	34945.671	44750.638
	34979.313	44765.036
	34991.287	44770.234
	35008.463	44777.513
	35037.405	44790.017
	35066.545	44802.459
	35095.626	44814.908
	35124.408	44827.206
	35153.105	44839.428
	35186.915	44853.711
	35189.280	44848.163
	35192.889	44839.934

<i>First column</i>		<i>Second column</i>
The Authority		Protected Place
	35238.659	44732.383
	35243.218	44721.349
	35245.616	44715.825
	35251.602	44702.149
	35271.664	44655.174
	35283.381	44627.500
	35286.911	44619.231
	35290.500	44610.986
	35292.427	44606.329
	35328.059	44522.740
	35343.618	44486.320
	35362.717	44494.504
	35378.985	44501.424
	35444.406	44529.184
	35469.121	44539.647
	35482.681	44545.388
	35613.454	44600.824
	35627.059	44606.636
	35635.197	44610.151
	35637.025	44610.869
	35641.154	44612.670
	35647.109	44615.200
	35640.730	44629.728
	35637.319	44654.241
	35627.065	44661.095
	35628.871	44661.829
	35627.590	44664.865
	35628.613	44665.300

<i>First column</i>		<i>Second column</i>
The Authority		Protected Place
	35615.379	44696.359
	35616.535	44696.844
	35616.570	44696.761
	35618.188	44697.440
	35618.364	44697.020
	35621.873	44698.492
	35624.084	44693.221
	35626.969	44687.106
	35632.212	44689.327
	35636.352	44679.614
	35679.204	44697.828
	35675.132	44706.983
	35683.134	44710.382
	35686.774	44701.667
	35686.534	44701.566
	35686.743	44701.068
	35689.050	44702.036
	35688.941	44702.296
	35688.798	44702.234
	35685.013	44711.181
	35693.844	44714.952
	35693.945	44714.715
	35694.404	44714.911
	35694.303	44715.148
	35702.670	44718.721
	35702.785	44718.474
	35703.025	44718.573
	35706.617	44710.113

<i>First column</i>		<i>Second column</i>
The Authority		Protected Place
	35706.375	44709.987
	35706.491	44709.753
	35698.134	44706.190
	35698.028	44706.439
	35697.573	44706.230
	35697.679	44705.997
	35690.592	44702.989
	35690.702	44702.738
	35690.776	44702.771
	35691.418	44701.322
	35688.291	44700.011
	35693.222	44688.216
	35705.155	44683.469
	35762.101	44707.672
	35762.365	44707.050
	35762.908	44707.280
	35762.413	44708.464
	35762.097	44708.329
	35757.648	44718.835
	35757.887	44718.936
	35757.690	44719.397
	35757.450	44719.296
	35752.955	44729.870
	35753.199	44729.971
	35753.003	44730.437
	35752.749	44730.332
	35748.326	44740.785
	35748.660	44740.933

<i>First column</i>		<i>Second column</i>
The Authority		Protected Place
	35748.369	44741.618
	35748.036	44741.471
	35745.889	44746.559
	35795.665	44767.690
	35796.605	44765.485
	35796.429	44765.410
	35797.095	44763.760
	35798.732	44764.460
	35800.279	44760.844
	35804.076	44762.510
	35809.772	44764.924
	35813.582	44755.910
	35818.897	44758.160
	35819.000	44757.916
	35819.459	44758.124
	35819.358	44758.361
	35822.808	44759.832
	35826.509	44761.401
	35830.025	44762.750
	35830.072	44762.624
	35830.514	44762.813
	35830.467	44762.938
	35841.034	44767.427
	35841.083	44767.319
	35841.583	44767.519
	35841.531	44767.646
	35850.342	44771.381
	35850.376	44771.300

<i>First column</i>		<i>Second column</i>
The Authority		Protected Place
	35850.837	44771.496
	35849.855	44773.804
	35840.146	44769.679
	35822.008	44812.365
	35831.718	44816.491
	35828.488	44824.093
	35818.778	44819.968
	35816.394	44825.583
	35820.811	44827.459
	35819.283	44831.054
	35818.041	44830.526
	35817.102	44832.735
	35813.927	44831.386
	35808.278	44844.681
	35813.109	44846.734
	35809.748	44854.645
	35814.626	44856.718
	35804.862	44879.182
	35795.371	44875.057
	35791.561	44884.024
	35801.271	44888.145
	35800.370	44890.267
	35800.622	44890.374
	35801.161	44889.108
	35832.431	44902.295
	35835.094	44896.181
	35835.498	44894.041
	35941.023	44645.582

<i>First column</i>		<i>Second column</i>
The Authority		Protected Place
	36097.887	44712.098
	36091.823	44726.375
	36092.449	44726.641
	36101.499	44730.500
	36110.675	44734.304
	36114.648	44739.423
	36113.804	44741.332
	36116.592	44742.350
	36121.092	44744.251
	36123.343	44745.228
	36195.201	44775.888
	36208.663	44781.620
	36215.945	44784.735
	36218.256	44784.002
	36222.919	44782.578
	36260.251	44771.676
	36264.662	44770.223
	36266.546	44769.647
	36269.863	44761.985
	36273.444	44753.591
	36278.114	44742.624
	36283.173	44739.732
	36288.464	44736.978
	36292.251	44735.931
	36302.278	44733.176
	36308.501	44731.355
	36314.578	44733.363
	36320.198	44735.259

<i>First column</i>		<i>Second column</i>
The Authority		Protected Place
	36326.308	44737.255
	36331.537	44739.013
	36340.012	44741.852
	36342.732	44742.751
	36351.458	44745.657
	36356.963	44748.967
	36379.291	44758.498
	36405.926	44769.807
	36409.887	44771.637
	36414.470	44773.393
	36416.572	44774.348
	36416.662	44774.291
	36417.696	44773.649
	36423.194	44775.990
	36434.325	44780.734
	36450.925	44787.833
	36453.634	44788.945
	36453.264	44790.091
	36455.497	44791.077
	36477.933	44800.626
	36513.113	44815.498
	36513.883	44814.569
	36518.944	44816.717
	36526.731	44820.061
	36530.938	44821.802
	36529.880	44824.403
	36544.212	44830.436
	36538.025	44844.957

<i>First column</i>		<i>Second column</i>
The Authority		Protected Place
	36540.493	44846.031
	36536.836	44854.492
	36536.584	44855.021
	36535.366	44857.923
	36533.475	44862.355
	36530.672	44869.100
	36527.862	44875.843
	36527.212	44880.684
	36526.895	44883.107
	36526.363	44887.201
	36530.330	44899.062
	36534.029	44908.047
	36536.776	44914.769
	36542.954	44917.416
	36565.305	44927.086
	36576.492	44931.907
	36577.059	44932.400
	36577.342	44932.290
	36582.944	44934.622
	36606.779	44944.769
	36597.351	44966.996
	36584.964	44996.032
	36582.301	45002.229
	36578.301	45012.147
	36576.582	45016.300
	36579.339	45017.447
	36584.685	45019.784
	36587.605	45019.470

<i>First column</i>		<i>Second column</i>
The Authority		Protected Place
	36631.138	45038.016
	36641.991	45042.613
	36645.527	45043.256
	36653.793	45046.733
	36692.308	45063.138
	36700.532	45066.613
	36708.759	45070.102
	36714.239	45072.413
	36760.985	45092.303
	36763.796	45093.452
	36770.229	45078.214
	36776.371	45080.832
	36781.997	45083.116
	36784.107	45082.245
	36805.076	45032.885
	36822.684	45040.365
	36827.220	45029.689
	36842.866	45036.336
	36838.331	45047.012
	36850.544	45052.201
	36840.651	45075.488
	36873.495	45089.440
	36862.488	45115.349
	36861.386	45117.945
	36860.480	45117.561
	36856.363	45127.253
	36872.473	45134.097
	36871.300	45136.858

<i>First column</i>		<i>Second column</i>
The Authority		Protected Place
	36884.087	45142.290
	36881.743	45147.813
	36886.161	45149.690
	36887.549	45146.423
	36889.574	45147.283
	36889.008	45148.618
	36901.893	45154.092
	36904.149	45148.781
	36907.122	45150.044
	36907.994	45147.992
	36936.799	45160.229
	36938.219	45156.888
	36946.534	45160.421
	36948.896	45154.861
	36955.051	45157.477
	36956.033	45155.165
	36958.127	45156.055
	36959.886	45151.914
	36960.991	45152.384
	36961.194	45151.905
	36969.063	45155.248
	36967.969	45157.825
	36965.634	45156.833
	36964.823	45158.898
	36969.193	45160.755
	36970.649	45157.334
	37021.500	45178.937
	37019.956	45182.573

<i>First column</i>		<i>Second column</i>
The Authority		Protected Place
	37042.869	45192.307
	37043.027	45191.935
	37045.098	45192.815
	37044.940	45193.187
	37045.313	45193.345
	37044.765	45194.634
	37089.036	45213.441
	37089.582	45212.155
	37089.947	45212.307
	37090.104	45211.935
	37092.173	45212.814
	37092.018	45213.186
	37112.818	45222.024
	37113.016	45221.559
	37115.087	45222.439
	37116.438	45219.270
	37127.695	45224.052
	37121.536	45238.548
	37148.748	45250.108
	37149.862	45247.485
	37162.954	45253.047
	37166.454	45244.810
	37182.768	45251.740
	37182.925	45251.370
	37184.996	45252.249
	37184.839	45252.620
	37185.211	45252.778
	37184.665	45254.066

<i>First column</i>		<i>Second column</i>
The Authority		Protected Place
	37228.935	45272.874
	37229.482	45271.586
	37229.846	45271.740
	37230.003	45271.370
	37232.074	45272.249
	37231.917	45272.620
	37252.717	45281.457
	37252.909	45280.991
	37254.985	45281.873
	37256.243	45278.913
	37259.592	45280.336
	37256.991	45286.461
	37275.729	45294.422
	37278.422	45288.086
	37292.356	45294.005
	37291.005	45297.186
	37293.130	45298.089
	37307.902	45263.342
	37321.708	45269.207
	37322.353	45267.689
	37321.248	45267.220
	37322.285	45264.781
	37326.058	45266.384
	37328.177	45261.395
	37333.276	45263.562
	37331.685	45267.307
	37333.213	45267.956
	37331.731	45271.445

<i>First column</i>		<i>Second column</i>
The Authority		Protected Place
	37333.948	45272.391
	37337.984	45262.889
	37342.738	45264.908
	37339.867	45271.667
	37341.247	45272.254
	37344.119	45265.495
	37348.928	45267.538
	37346.744	45272.678
	37354.227	45275.857
	37352.856	45279.083
	37356.970	45280.831
	37358.558	45277.094
	37362.975	45278.971
	37366.045	45271.746
	37378.941	45277.224
	37387.719	45256.562
	37393.680	45259.095
	37394.736	45256.609
	37434.025	45273.235
	37434.230	45272.726
	37434.443	45272.815
	37437.240	45266.232
	37478.712	45283.851
	37477.749	45286.117
	37482.521	45288.144
	37482.429	45288.361
	37487.190	45290.378
	37487.279	45290.166

<i>First column</i>		<i>Second column</i>
The Authority		Protected Place
	37492.052	45292.193
	37493.014	45289.927
	37534.486	45307.545
	37531.689	45314.128
	37531.901	45314.218
	37531.800	45314.458
	37579.183	45334.620
	37578.041	45337.308
	37575.853	45336.378
	37566.996	45357.225
	37579.628	45362.591
	37576.597	45369.724
	37581.291	45371.718
	37579.702	45375.459
	37583.816	45377.207
	37585.189	45373.977
	37592.671	45377.155
	37594.927	45371.845
	37599.736	45373.888
	37596.793	45380.817
	37598.173	45381.404
	37601.117	45374.474
	37605.871	45376.493
	37604.927	45378.716
	37612.059	45381.747
	37611.657	45382.695
	37613.369	45383.422
	37611.570	45387.656

<i>First column</i>		<i>Second column</i>
The Authority		Protected Place
	37615.344	45389.259
	37614.299	45391.717
	37613.195	45391.248
	37612.550	45392.766
	37626.144	45398.541
	37612.643	45430.322
	37639.188	45441.599
	37637.734	45445.023
	37644.347	45447.833
	37639.786	45458.569
	37651.553	45463.568
	37656.113	45452.830
	37672.436	45459.766
	37672.594	45459.394
	37674.663	45460.273
	37674.508	45460.646
	37674.779	45460.761
	37674.193	45462.142
	37718.555	45480.988
	37719.142	45479.608
	37719.515	45479.766
	37719.862	45478.936
	37721.903	45479.803
	37721.585	45480.646
	37742.386	45489.483
	37742.544	45489.112
	37744.615	45489.992
	37746.002	45486.727

<i>First column</i>		<i>Second column</i>
The Authority		Protected Place
	37757.042	45491.417
	37751.658	45504.091
	37792.385	45521.393
	37796.224	45512.355
	37812.336	45519.198
	37812.492	45518.827
	37814.562	45519.706
	37814.407	45520.079
	37814.768	45520.239
	37814.223	45521.522
	37862.396	45541.988
	37863.326	45539.938
	37869.743	45542.661
	37867.955	45546.365
	37868.140	45546.443
	37873.584	45548.755
	37875.460	45544.338
	37903.164	45556.107
	37901.287	45560.524
	37906.626	45562.792
	37908.503	45558.374
	37936.206	45570.143
	37934.330	45574.561
	37939.799	45576.885
	37940.830	45574.457
	37946.406	45576.826
	37947.252	45574.833
	37963.934	45581.920

<i>First column</i>		<i>Second column</i>
The Authority		Protected Place
	37960.650	45589.651
	37977.102	45596.640
	37980.386	45588.909
	37985.909	45591.255
	37984.032	45595.673
	37989.554	45598.019
	37986.755	45604.609
	38019.613	45618.567
	38020.082	45617.463
	38023.142	45618.763
	38018.747	45629.108
	38039.863	45638.060
	38041.886	45633.299
	38045.834	45634.976
	38048.262	45629.260
	38051.516	45630.643
	38054.374	45623.914
	38045.354	45620.083
	38046.646	45617.041
	38057.700	45621.737
	38055.352	45627.266
	38060.878	45629.614
	38058.524	45635.155
	38075.091	45642.193
	38075.579	45641.044
	38084.526	45644.845
	38087.688	45643.322
	38088.396	45641.654

<i>First column</i>		<i>Second column</i>
The Authority		Protected Place
	38092.221	45643.279
	38094.692	45637.462
	38135.015	45654.592
	38135.501	45653.446
	38135.429	45653.415
	38134.854	45651.899
	38137.653	45645.310
	38139.143	45644.671
	38139.216	45644.702
	38139.703	45643.556
	38146.214	45646.322
	38148.014	45642.084
	38145.760	45641.126
	38146.854	45638.549
	38144.521	45637.558
	38145.697	45634.789
	38146.491	45635.127
	38147.116	45633.654
	38143.571	45632.148
	38158.824	45596.241
	38159.651	45596.592
	38164.134	45586.040
	38122.526	45568.364
	38127.841	45555.853
	38124.548	45554.454
	38129.980	45541.668
	38168.397	45476.990
	38169.544	45474.289

<i>First column</i>		<i>Second column</i>
The Authority		Protected Place
	38162.242	45471.187
	38163.761	45467.611
	38167.287	45469.109
	38167.723	45468.083
	38171.499	45469.687
	38173.111	45465.893
	38165.809	45462.791
	38167.350	45459.162
	38169.711	45460.165
	38170.141	45459.152
	38175.083	45461.252
	38175.781	45459.609
	38194.360	45390.860
	38195.640	45387.031
	38201.858	45372.392
	38205.178	45373.802
	38209.748	45363.045
	38251.356	45380.721
	38255.797	45370.268
	38255.016	45369.936
	38270.293	45333.974
	38273.800	45335.464
	38274.425	45333.991
	38273.611	45333.645
	38274.787	45330.877
	38277.134	45331.874
	38278.229	45329.297
	38280.507	45330.264

<i>First column</i>		<i>Second column</i>
The Authority		Protected Place
	38282.311	45326.017
	38275.753	45323.231
	38276.234	45322.099
	38276.183	45322.077
	38275.607	45320.558
	38278.408	45313.964
	38279.901	45313.324
	38279.952	45313.346
	38280.439	45312.200
	38247.328	45298.134
	38250.617	45290.391
	38247.916	45289.244
	38248.540	45287.776
	38243.892	45285.801
	38245.216	45282.683
	38241.521	45281.113
	38240.363	45283.838
	38229.319	45279.146
	38225.239	45288.750
	38214.189	45284.056
	38216.060	45279.653
	38221.338	45281.895
	38228.063	45266.064
	38199.515	45253.937
	38196.433	45261.193
	38181.064	45254.665
	38184.153	45247.394
	38156.514	45235.652

<i>First column</i>		<i>Second column</i>
The Authority		Protected Place
	38147.912	45255.901
	38143.508	45254.030
	38145.854	45248.507
	38141.436	45246.631
	38143.782	45241.108
	38119.483	45230.786
	38117.138	45236.308
	38106.093	45231.616
	38108.439	45226.094
	38086.349	45216.710
	38087.868	45213.135
	38076.824	45208.443
	38074.523	45213.859
	38063.478	45209.167
	38064.260	45207.326
	38057.527	45204.466
	38061.437	45195.262
	38046.080	45188.739
	38042.170	45197.943
	38041.388	45199.783
	38030.344	45195.091
	38035.036	45184.047
	38023.623	45179.198
	38024.062	45178.835
	38010.722	45173.170
	38005.751	45171.059
	37998.572	45168.010
	37996.497	45172.894

<i>First column</i>		<i>Second column</i>
The Authority		Protected Place
	37972.660	45162.769
	37974.654	45158.070
	37972.168	45157.016
	37970.176	45161.707
	37963.129	45158.857
	37965.252	45153.859
	37954.207	45149.168
	37945.607	45169.417
	37924.253	45160.348
	37926.599	45154.826
	37903.772	45145.131
	37901.426	45150.654
	37879.244	45141.233
	37877.796	45144.645
	37867.013	45140.065
	37870.573	45131.683
	37859.357	45126.920
	37855.732	45135.455
	37849.657	45132.875
	37849.725	45132.716
	37830.046	45124.358
	37824.573	45137.244
	37817.329	45134.167
	37818.316	45131.843
	37809.434	45128.071
	37808.076	45131.270
	37805.678	45130.251
	37803.137	45136.234

<i>First column</i>		<i>Second column</i>
The Authority		Protected Place
	37808.020	45138.308
	37804.678	45146.177
	37800.556	45144.427
	37797.202	45152.781
	37789.102	45149.340
	37791.565	45143.542
	37787.699	45141.900
	37782.774	45153.497
	37760.815	45144.063
	37760.766	45144.178
	37743.300	45136.760
	37738.854	45147.230
	37727.809	45142.539
	37725.121	45148.867
	37617.891	45103.326
	37619.211	45100.218
	37611.285	45092.910
	37602.781	45086.285
	37592.594	45097.205
	37590.617	45096.365
	37592.347	45092.292
	37564.918	45080.643
	37563.188	45084.716
	37558.126	45082.566
	37561.185	45075.363
	37556.590	45073.520
	37556.234	45072.566
	37556.297	45072.418

<i>First column</i>		<i>Second column</i>
The Authority		Protected Place
	37547.150	45068.533
	37547.454	45062.783
	37536.756	45061.264
	37526.020	45060.633
	37524.784	45063.543
	37418.590	45018.441
	37420.212	45014.621
	37409.167	45009.930
	37415.812	44994.283
	37397.193	44986.375
	37396.020	44989.136
	37362.405	44974.860
	37365.337	44967.957
	37366.028	44968.250
	37374.914	44947.327
	37349.020	44936.329
	37350.578	44932.660
	37349.000	44931.997
	37350.109	44929.402
	37341.852	44925.917
	37345.052	44918.382
	37335.924	44914.552
	37335.924	44914.554
	37292.220	44895.944
	37294.409	44890.789
	37255.221	44874.341
	37254.548	44875.924
	37248.842	44873.500

<i>First column</i>		<i>Second column</i>
The Authority		Protected Place
	37248.612	44874.042
	37238.395	44869.703
	37238.625	44869.161
	37237.981	44868.888
	37240.057	44864.113
	37241.741	44864.825
	37243.731	44860.140
	37242.375	44859.564
	37242.727	44858.735
	37240.794	44857.914
	37234.941	44871.725
	37214.957	44863.238
	37218.863	44854.043
	37196.034	44844.347
	37196.887	44842.337
	37190.741	44839.739
	37189.152	44843.354
	37185.046	44841.623
	37183.073	44846.220
	37172.028	44841.528
	37180.862	44820.727
	37147.727	44806.654
	37141.472	44821.381
	37118.644	44811.689
	37116.081	44817.726
	37094.712	44808.691
	37093.460	44811.637
	37071.370	44802.255

<i>First column</i>		<i>Second column</i>
The Authority		Protected Place
	37075.204	44793.230
	37063.422	44788.227
	37061.075	44793.754
	37050.030	44789.063
	37049.781	44789.630
	37017.396	44775.855
	37019.976	44769.780
	36981.318	44753.361
	36979.617	44757.368
	36975.252	44755.514
	36974.608	44757.030
	36972.714	44756.226
	36971.227	44759.726
	36949.689	44750.578
	36947.032	44756.835
	36941.694	44754.567
	36940.345	44757.743
	36945.131	44759.776
	36941.359	44768.658
	36936.573	44766.625
	36932.937	44775.185
	36921.546	44770.320
	36920.364	44773.104
	36915.657	44771.105
	36914.861	44772.980
	36918.658	44774.593
	36885.182	44814.032
	36882.343	44815.203

<i>First column</i>		<i>Second column</i>
The Authority		Protected Place
	36879.207	44816.000
	36858.960	44819.618
	36841.500	44822.530
	36815.448	44826.898
	36813.043	44827.444
	36808.201	44828.487
	36803.576	44829.114
	36798.701	44829.478
	36791.472	44829.068
	36786.707	44828.473
	36782.057	44827.535
	36777.427	44826.091
	36772.958	44824.464
	36768.383	44822.543
	36754.184	44816.588
	36740.743	44810.895
	36727.280	44805.221
	36713.940	44799.568
	36702.733	44794.709
	36698.478	44792.586
	36692.248	44788.897
	36688.386	44785.999
	36684.652	44782.831
	36682.822	44781.103
	36679.514	44777.510
	36675.123	44771.863
	36672.476	44767.740
	36671.196	44765.562

<i>First column</i>		<i>Second column</i>
The Authority		Protected Place
	36662.449	44748.360
	36656.975	44737.534
	36648.101	44720.212
	36645.693	44716.046
	36642.726	44712.159
	36639.147	44708.845
	36635.079	44706.255
	36630.619	44704.257
	36626.031	44702.963
	36618.741	44702.508
	36609.372	44704.769
	36601.098	44709.877
	36595.935	44714.924
	36590.459	44727.952
	36587.803	44726.778
	36581.221	44742.130
	36566.031	44736.377
	36564.060	44738.705
	36542.429	44729.514
	36509.769	44715.587
	36490.736	44707.522
	36466.282	44694.074
	36454.400	44681.503
	36449.074	44679.180
	36432.694	44672.247
	36403.007	44659.687
	36370.319	44645.737
	36343.530	44635.070

<i>First column</i>		<i>Second column</i>
The Authority		Protected Place
	36329.257	44628.368
	36335.831	44612.088
	36342.303	44596.828
	36348.996	44581.048
	36355.871	44564.714
	36397.187	44465.898
	36372.758	44455.634
	36347.620	44445.218
	36322.702	44434.821
	36305.344	44449.192
	36285.919	44462.674
	36284.590	44463.417
	36282.651	44464.562
	36273.865	44468.206
	36264.270	44468.556
	36266.757	44496.840
	36268.605	44517.035
	36256.238	44518.230
	36254.237	44494.042
	36252.060	44469.394
	36238.091	44473.482
	36222.494	44466.442
	36199.005	44448.219
	36195.591	44442.470
	36192.152	44445.042
	36193.518	44438.947
	36187.339	44428.472
	36184.528	44418.369

<i>First column</i>		<i>Second column</i>
The Authority		Protected Place
	36194.843	44393.626
	36209.364	44380.866
	36217.866	44372.713
	36219.681	44370.622
	36224.552	44361.471
	36225.706	44361.886
	36232.146	44349.674
	36207.108	44339.022
	36206.292	44338.656
	36196.185	44334.366
	36189.090	44331.336
	36181.726	44334.213
	36179.855	44334.946
	36171.530	44338.180
	36168.572	44336.994
	36159.540	44340.560
	36139.446	44348.474
	36136.516	44349.700
	36131.389	44361.994
	36127.774	44370.586
	36125.981	44379.200
	36124.053	44387.772
	36128.250	44389.654
	36130.213	44390.463
	36122.876	44407.861
	36122.829	44409.840
	36118.143	44420.579
	36117.543	44420.396

<i>First column</i>		<i>Second column</i>
The Authority		Protected Place
	36110.630	44436.609
	36109.257	44437.222
	36105.944	44445.337
	36105.799	44445.292
	36103.914	44449.694
	36103.978	44449.723
	36103.118	44452.039
	36103.418	44452.230
	36102.084	44455.385
	36095.270	44452.525
	36089.372	44450.041
	36072.467	44443.043
	36044.863	44431.289
	36011.747	44417.178
	35981.395	44404.210
	35977.852	44412.490
	35957.148	44403.623
	35927.145	44417.109
	35902.244	44428.310
	35899.520	44427.245
	35880.472	44419.168
	35875.334	44417.042
	35845.022	44404.128
	35801.145	44385.433
	35745.787	44361.898
	35684.177	44335.605
	35655.167	44275.656
	35634.450	44232.877

<i>First column</i>		<i>Second column</i>
The Authority		Protected Place
	35621.770	44206.750
	35610.530	44183.551
	35597.566	44156.725
	35582.829	44126.295
	35602.929	44078.935
	35647.753	43973.322
	35677.485	43903.552
	35697.528	43856.327
	35702.250	43845.200
	35710.494	43825.796
	35716.449	43811.822
	35722.197	43797.910
	35727.169	43792.127
	35728.076	43792.235
	35740.177	43790.500
	35761.235	43788.901
	35784.820	43788.248
	35798.813	43787.878
	35811.709	43787.356
	35810.105	43758.401
	35809.920	43754.649
	35801.067	43750.899
	35782.654	43743.212
	35763.987	43735.294
	35751.373	43729.899
	35761.656	43705.732
	35776.548	43670.623
	35792.813	43632.296

<i>First column</i>		<i>Second column</i>
The Authority		Protected Place
	35808.570	43595.025
	35812.328	43586.153
	35859.027	43476.335
	36003.833	43311.132
	36010.489	43303.593
	36014.532	43305.302
	36020.040	43307.705
	36025.368	43309.977
	36093.852	43339.165
	36102.066	43342.654
	36110.288	43346.170
	36121.223	43350.854
	36134.785	43356.665
	36143.034	43360.119
	36144.812	43356.052
	36148.642	43357.254
	36146.994	43361.305
	36147.418	43361.460
	36157.346	43365.735
	36157.770	43365.890
	36159.421	43361.868
	36163.427	43363.456
	36161.621	43368.040
	36168.567	43370.945
	36171.293	43372.117
	36262.659	43411.010
	36268.041	43413.321
	36356.515	43451.004

<i>First column</i>		<i>Second column</i>
The Authority		Protected Place
	36362.127	43453.394
	36422.735	43479.238
	36433.763	43483.941
	36430.391	43492.003
	36426.738	43500.687
	36424.610	43505.793
	36417.938	43521.837
	36415.536	43527.548
	36409.667	43541.705
	36403.869	43555.490
	36401.212	43561.643
	36406.673	43563.923
	36461.755	43587.454
	36475.690	43593.414
	36487.808	43598.555
	36494.835	43582.143
	36499.257	43571.747
	36501.138	43567.359
	36504.952	43563.552
	36511.079	43563.809
	36516.933	43565.120
	36519.974	43565.148
	36525.845	43564.079
	36528.617	43562.929
	36532.552	43560.406
	36541.581	43545.541
	36550.133	43549.082
	36563.798	43554.787

<i>First column</i>		<i>Second column</i>
The Authority		Protected Place
	36607.777	43572.950
	36618.726	43577.549
	36668.268	43597.853
	36682.107	43603.529
	36742.842	43628.574
	36748.772	43630.997
	36756.263	43634.132
	36759.960	43635.655
	36760.501	43634.754
	36774.350	43640.429
	36855.150	43673.681
	36863.639	43677.191
	36864.331	43675.525
	36866.190	43676.216
	36957.467	43713.746
	36958.852	43714.316
	36959.352	43714.530
	36958.557	43716.232
	36978.787	43724.610
	36987.087	43727.988
	36988.051	43728.572
	36977.139	43765.356
	36968.813	43794.895
	36962.318	43817.263
	36991.658	43829.848
	37013.630	43839.126
	37033.607	43847.610
	37037.852	43849.325

<i>First column</i>		<i>Second column</i>
The Authority		Protected Place
	37070.565	43863.505
	37100.209	43876.159
	37130.154	43888.959
	37159.931	43901.579
	37189.621	43914.094
	37216.677	43925.506
	37246.470	43938.330
	37276.357	43951.103
	37298.083	43960.385
	37327.972	43973.113
	37355.194	43984.746
	37377.331	43999.959
	37397.024	44013.593
	37410.388	44019.334
	37442.732	44033.154
	37474.975	44046.969
	37507.477	44060.864
	37580.251	44092.051
	37620.881	44109.380
	37653.268	44123.070
	37683.007	44135.881
	37710.139	44147.399
	37740.201	44160.159
	37769.673	44172.597
	37799.433	44185.094
	37826.685	44196.685
	37853.712	44208.092
	37878.603	44218.790

<i>First column</i>		<i>Second column</i>
The Authority		Protected Place
	37880.344	44217.255
	37882.337	44216.236
	37884.705	44215.571
	37886.612	44216.454
	37891.523	44218.633
	37897.446	44221.431
	37897.380	44223.887
	37896.802	44226.618
	37914.833	44234.235
	37939.793	44244.931
	37970.698	44258.040
	37983.963	44263.718
	38002.356	44271.518
	38033.324	44284.749
	38042.691	44288.874
	38062.887	44297.474
	38072.435	44301.349
	38074.888	44302.399
	38093.629	44310.445
	38118.331	44321.065
	38140.304	44330.389
	38172.073	44343.954
	38193.699	44353.173
	38216.175	44362.744
	38250.682	44377.457
	38268.179	44393.819
	38287.676	44412.041
	38307.004	44430.022

<i>First column</i>		<i>Second column</i>
The Authority		Protected Place
	38332.197	44453.564
	38336.666	44457.728
	38339.754	44458.982
	38359.973	44467.598
	38380.656	44476.253
	38405.758	44486.987
	38441.765	44502.290
	38475.058	44516.459
	38505.426	44529.415
	38527.314	44538.740
	38551.579	44549.005
	38675.395	44601.922
	38678.515	44603.339
	38679.376	44603.692
	38682.995	44594.567
	38689.399	44578.615
	38664.915	44567.926
	38644.251	44559.346
	38646.479	44553.752
	38658.174	44526.440
	38672.060	44493.528
	38683.681	44466.181
	38892.140	44552.696
	38911.340	44560.914
	38924.829	44566.615
	38949.149	44576.972
	38970.879	44586.241
	38992.771	44595.545

<i>First column</i>		<i>Second column</i>
The Authority		Protected Place
	39015.915	44605.340
	39017.232	44605.946
	39023.527	44608.637
	39030.520	44620.146
	39036.559	44630.078
	39060.110	44633.112
	39090.334	44637.008
	39115.188	44647.654
	39142.377	44659.220
	39151.602	44663.071
	39154.396	44664.297
	39160.949	44667.189
	39163.865	44668.421
	39173.872	44672.736
	39185.206	44677.441
	39304.935	44728.744
	39307.502	44730.010
	39302.066	44742.794
	39299.237	44749.285
	39298.704	44750.774
	39297.908	44752.263
	39326.532	44764.969
	39334.533	44767.960
	39318.462	44806.369
	39313.167	44818.916
	39321.367	44822.464
	39326.926	44824.826
	39354.333	44836.501

<i>First column</i>		<i>Second column</i>
The Authority		Protected Place
	39365.131	44841.033
	39369.351	44833.432
	39372.262	44828.202
	39389.382	44838.746
	39407.009	44849.601
	39419.650	44857.381
	39428.825	44862.924
	39434.993	44858.270
	39445.914	44850.088
	39459.930	44839.591
	39474.087	44829.036
	39479.627	44826.802
	39496.939	44816.250
	39554.385	44864.100
	39550.157	44867.280
	39636.091	44941.905
	39748.761	45047.351
	39749.012	45046.182
	39766.999	45060.606
	39767.279	45060.576
	39789.958	45078.500
	39802.610	45086.216
	39823.027	45098.226
	39836.229	45105.287
	39849.667	45111.763
	39860.734	45116.574
	39871.983	45121.151
	39884.561	45125.927

<i>First column</i>		<i>Second column</i>
The Authority		Protected Place
	39894.634	45129.436
	39905.989	45133.239
	39917.509	45136.775
	39931.984	45140.825
	39946.589	45144.423
	39958.275	45146.969
	39978.888	45150.876
	40008.180	45155.285
	40037.883	45159.987
	40046.177	45163.509
	40061.192	45166.384
	40082.250	45170.432
	40113.902	45181.171
	40202.275	45187.662
	40211.198	45188.324
	40249.596	45204.660
	40297.116	45224.894
	40356.169	45250.044
	40401.030	45269.124
	40459.920	45294.136
	40507.506	45314.453
	40549.468	45332.267
	40577.348	45344.141
	40607.594	45357.094
	40635.854	45369.175
	40655.351	45377.268
	40656.335	45377.112
	40665.958	45381.096

<i>First column</i>		<i>Second column</i>
The Authority		Protected Place
	40666.173	45381.937
	40704.584	45398.228
	40750.661	45417.897
	40804.980	45440.953
	40846.440	45458.560
	40885.067	45474.998
	40923.568	45491.371
	40941.762	45499.299
	40983.850	45517.121
	41023.197	45533.722
	41030.018	45536.490
	41038.327	45540.099
	41030.426	45565.084
	41020.711	45596.144
	41014.066	45617.414
	41038.353	45628.081
	41062.915	45638.911
	41084.941	45648.624
	41098.920	45654.752
	41079.573	45700.690
	41062.721	45740.410
	41044.448	45783.656
	41088.371	45802.446
	41098.159	45806.607
	41125.503	45818.193
	41131.106	45820.566
	41131.961	45820.935
	41135.594	45822.496

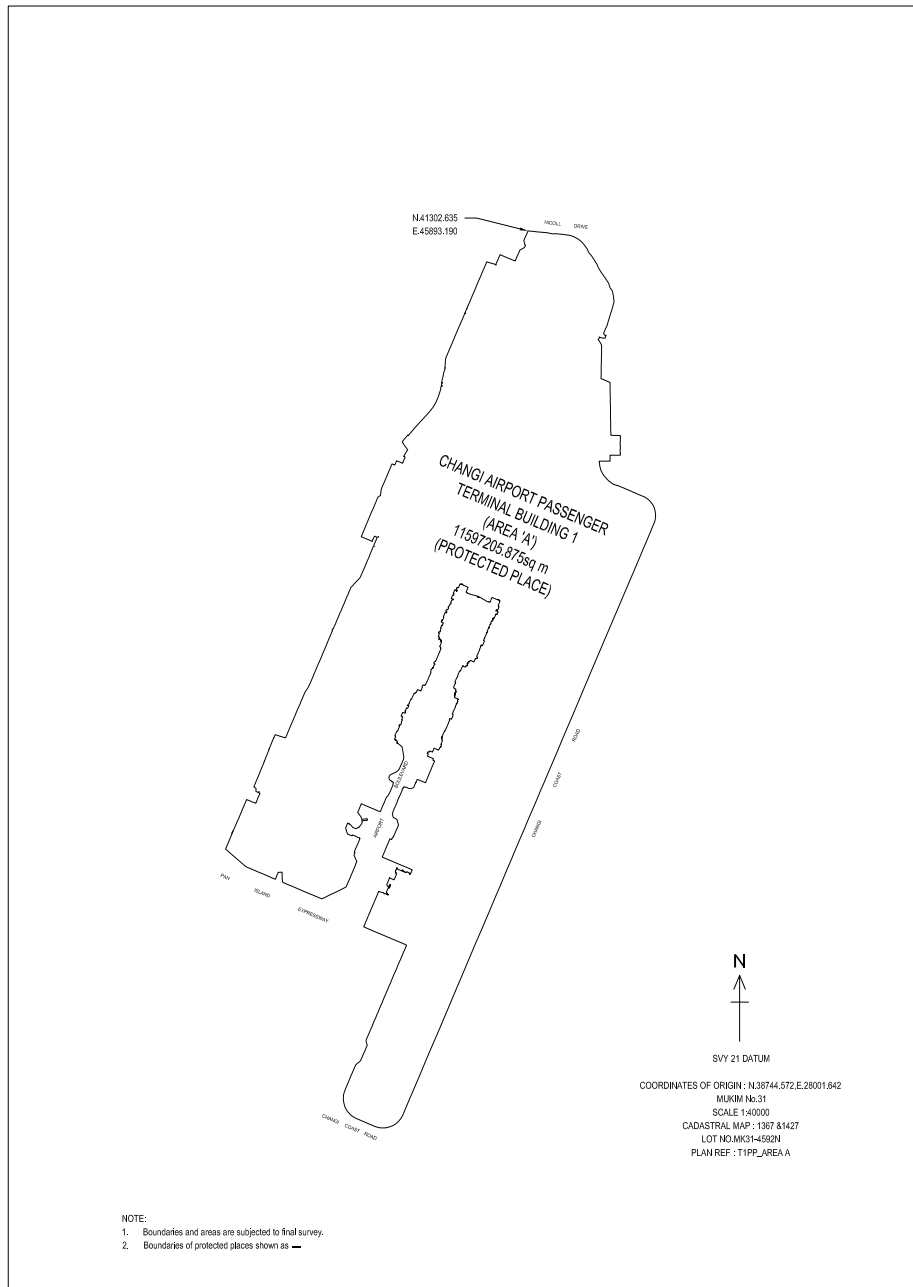
<i>First column</i>		<i>Second column</i>
The Authority		Protected Place
	41147.818	45843.116
	41159.544	45863.206
	41180.112	45872.431
	41182.391	45871.848
	41182.739	45870.008
	41182.916	45868.948
	41183.315	45866.508
	41183.885	45865.928
	41188.705	45864.781
	41189.161	45864.671
	41192.508	45865.367
	41220.371	45858.578
	41248.603	45870.550
	41277.196	45882.646
	41299.581	45892.155

to the point of commencement.

First column
The Authority

Second column
Protected Place

The boundaries of “Changi Airport Passenger Terminal Building 1 (Area ‘A’)” are more particularly delineated in the Survey Plan Ref. No. T1PP_Area A set out below.



<i>First column</i>	<i>Second column</i>																						
The Authority	Protected Place																						
Chief Executive Officer, Changi Airport Group (Singapore) Pte. Ltd.	<p>(2) Changi Airport Passenger Terminal Building 1 (Basement 2)</p> <p>All that area comprised in part of Land Lot 4592N in Mukim No. 31 (Changi) occupied by “Changi Airport Passenger Terminal Building 1 (Basement 2)” containing:</p> <p>(a) An area of about 55.057 square metres and bounded approximately as follows:</p> <p>Commencing at Point B1 of the aforesaid “Changi Airport Passenger Terminal Building 1 (Basement 2)”, which point is 38240.326 metres North and 45407.966 metres East of the Singapore Land Authority SVY 21 Datum, the boundaries run along successive lines of coordinates approximately as follows:</p> <table border="1" style="margin-left: 40px;"> <thead> <tr> <th style="text-align: center;"><i>Northing</i></th> <th style="text-align: center;"><i>Easting</i></th> </tr> </thead> <tbody> <tr><td style="text-align: center;">38240.326</td><td style="text-align: center;">45407.966</td></tr> <tr><td style="text-align: center;">38239.532</td><td style="text-align: center;">45409.834</td></tr> <tr><td style="text-align: center;">38239.049</td><td style="text-align: center;">45409.629</td></tr> <tr><td style="text-align: center;">38238.359</td><td style="text-align: center;">45411.252</td></tr> <tr><td style="text-align: center;">38231.937</td><td style="text-align: center;">45408.531</td></tr> <tr><td style="text-align: center;">38225.034</td><td style="text-align: center;">45405.598</td></tr> <tr><td style="text-align: center;">38225.821</td><td style="text-align: center;">45403.747</td></tr> <tr><td style="text-align: center;">38226.332</td><td style="text-align: center;">45403.964</td></tr> <tr><td style="text-align: center;">38227.031</td><td style="text-align: center;">45402.318</td></tr> <tr><td style="text-align: center;">38233.423</td><td style="text-align: center;">45405.033</td></tr> </tbody> </table> <p>to the point of commencement (Point B1).</p>	<i>Northing</i>	<i>Easting</i>	38240.326	45407.966	38239.532	45409.834	38239.049	45409.629	38238.359	45411.252	38231.937	45408.531	38225.034	45405.598	38225.821	45403.747	38226.332	45403.964	38227.031	45402.318	38233.423	45405.033
<i>Northing</i>	<i>Easting</i>																						
38240.326	45407.966																						
38239.532	45409.834																						
38239.049	45409.629																						
38238.359	45411.252																						
38231.937	45408.531																						
38225.034	45405.598																						
38225.821	45403.747																						
38226.332	45403.964																						
38227.031	45402.318																						
38233.423	45405.033																						

First column
The Authority

Second column
Protected Place

- (b) An area of about 26.734 square metres and bounded approximately as follows:

Commencing at Point B2 of the aforesaid “Changi Airport Passenger Terminal Building 1 (Basement 2)”, which point is 38214.722 metres North and 45468.161 metres East of the Singapore Land Authority SVY 21 Datum, the boundaries run along successive lines of coordinates approximately as follows:

<i>Northing</i>	<i>Easting</i>
38214.722	45468.161
38213.554	45470.909
38206.679	45467.988
38208.165	45464.491
38213.174	45466.619
38212.855	45467.369

to the point of commencement (Point B2).

- (c) An area of about 26.218 square metres and bounded approximately as follows:

Commencing at Point B3 of the aforesaid “Changi Airport Passenger Terminal Building 1 (Basement 2)”, which point is 38202.791 metres North and 45496.323 metres East of the Singapore Land Authority SVY 21 Datum, the boundaries run along successive lines of coordinates approximately as follows:

<i>Northing</i>	<i>Easting</i>
38202.791	45496.323
38202.048	45498.072
38201.535	45497.854

<i>First column</i>	<i>Second column</i>	
The Authority	Protected Place	
	38201.110	45498.853
	38199.730	45498.266
	38199.411	45499.016
	38194.402	45496.888
	38195.888	45493.391

to the point of commencement (Point B3).

- (d) An area of about 27.498 square metres and bounded approximately as follows:

Commencing at Point B4 of the aforesaid “Changi Airport Passenger Terminal Building 1 (Basement 2)”, which point is 38177.022 metres North and 45555.564 metres East of the Singapore Land Authority SVY 21 Datum, the boundaries run along successive lines of coordinates approximately as follows:

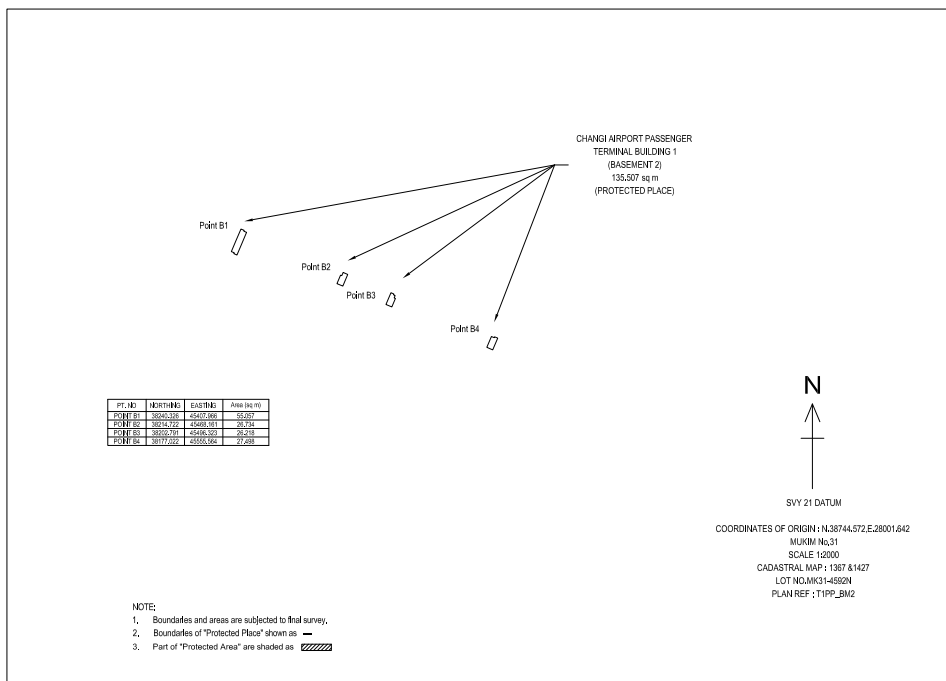
<i>Northing</i>	<i>Easting</i>
38177.022	45555.564
38176.318	45557.221
38176.829	45557.438
38176.047	45559.278
38169.145	45556.346
38170.630	45552.849
38177.022	45555.564
38176.318	45557.221
38176.829	45557.438
38176.047	45559.278
38169.145	45556.346
38170.630	45552.849

First column
The Authority

Second column
Protected Place

to the point of commencement (Point B4).

The boundaries of “Changi Airport Passenger Terminal Building 1 (Basement 2)” referred to in sub-paragraphs (a) to (d) are more particularly delineated in the Survey Plan Ref. No. T1PP_BM2 set out below.



<i>First column</i>	<i>Second column</i>														
The Authority	Protected Place														
Chief Executive Officer, Changi Airport Group (Singapore) Pte. Ltd.	<p>(3) Changi Airport Passenger Terminal Building 1 (Basement 1)</p> <p>All that area comprised in part of Land Lot 4592N in Mukim No. 31 (Changi) occupied by “Changi Airport Passenger Terminal Building 1 (Basement 1)” containing:</p> <p>(a) An area of about 56.886 square metres and bounded approximately as follows:</p> <p>Commencing at Point C1 of the aforesaid “Changi Airport Passenger Terminal Building 1 (Basement 1)”, which point is 38240.306 metres North and 45407.978 metres East of the Singapore Land Authority SVY 21 Datum, the boundaries run along successive lines of coordinates approximately as follows:</p> <table border="1" style="margin-left: 40px;"> <thead> <tr> <th style="text-align: center;"><i>Northing</i></th> <th style="text-align: center;"><i>Easting</i></th> </tr> </thead> <tbody> <tr> <td style="text-align: center;">38240.306</td> <td style="text-align: center;">45407.978</td> </tr> <tr> <td style="text-align: center;">38238.820</td> <td style="text-align: center;">45411.476</td> </tr> <tr> <td style="text-align: center;">38231.932</td> <td style="text-align: center;">45408.550</td> </tr> <tr> <td style="text-align: center;">38225.042</td> <td style="text-align: center;">45405.623</td> </tr> <tr> <td style="text-align: center;">38226.528</td> <td style="text-align: center;">45402.125</td> </tr> <tr> <td style="text-align: center;">38233.418</td> <td style="text-align: center;">45405.052</td> </tr> </tbody> </table> <p>to the point of commencement (Point C1).</p> <p>(b) An area of about 26.532 square metres and bounded approximately as follows:</p> <p>Commencing at Point C2 of the aforesaid “Changi Airport Passenger Terminal Building 1 (Basement 1)”, which point is 38214.904 metres North and 45467.483 metres East of the Singapore Land Authority SVY 21 Datum, the boundaries run along successive lines of coordinates</p>	<i>Northing</i>	<i>Easting</i>	38240.306	45407.978	38238.820	45411.476	38231.932	45408.550	38225.042	45405.623	38226.528	45402.125	38233.418	45405.052
<i>Northing</i>	<i>Easting</i>														
38240.306	45407.978														
38238.820	45411.476														
38231.932	45408.550														
38225.042	45405.623														
38226.528	45402.125														
38233.418	45405.052														

First column
The Authority

Second column
Protected Place
approximately as follows:

<i>Northing</i>	<i>Easting</i>
38214.904	45467.483
38213.496	45470.796
38206.713	45467.915
38208.120	45464.601

to the point of commencement (Point C2).

- (c) An area of about 26.532 square metres and bounded approximately as follows:

Commencing at Point C3 of the aforesaid “Changi Airport Passenger Terminal Building 1 (Basement 1)”, which point is 38202.626 metres North and 45496.383 metres East of the Singapore Land Authority SVY 21 Datum, the boundaries run along successive lines of coordinates approximately as follows:

<i>Northing</i>	<i>Easting</i>
38202.626	45496.383
38201.219	45499.697
38194.435	45496.815
38195.843	45493.502

to the point of commencement (Point C3).

- (d) An area of about 28.382 square metres and bounded approximately as follows:

Commencing at Point C4 of the aforesaid “Changi Airport Passenger Terminal Building 1 (Basement 1)”, which point is 38177.498 metres North and 45555.787 metres East of the Singapore Land Authority SVY 21 Datum, the boundaries run along

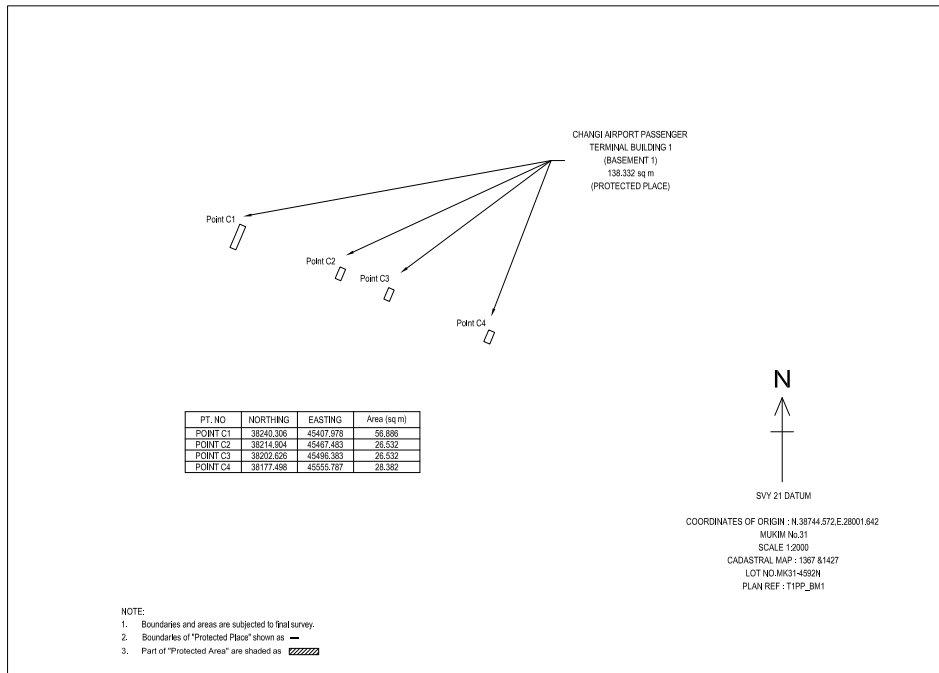
First column
The Authority

Second column
Protected Place
successive lines of coordinates
approximately as follows:

<i>Northing</i>	<i>Easting</i>
38177.498	45555.787
38176.012	45559.285
38169.138	45556.364
38170.624	45552.867

to the point of commencement (Point C4).

The boundaries of “Changi Airport Passenger Terminal Building 1 (Basement 1)” referred to in sub-paragraphs (a) to (d) are more particularly delineated in the Survey Plan Ref. No. T1PP_BM1 set out below.



<i>First column</i>	<i>Second column</i>																														
The Authority	Protected Place																														
Chief Executive Officer, Changi Airport Group (Singapore) Pte. Ltd.	<p>(4) Changi Airport Passenger Terminal Building 1 (1st Storey)</p> <p>All that area comprised in part of Land Lot 4592N in Mukim No. 31 (Changi) occupied by “Changi Airport Passenger Terminal Building 1 (1st Storey)” containing:</p> <p>(a) An area of about 65418.431 square metres and bounded approximately as follows:</p> <p>Commencing at Point D1 of the aforesaid “Changi Airport Passenger Terminal Building 1 (1st Storey)”, which point is 38564.041 metres North and 45419.641 metres East of the Singapore Land Authority SVY 21 Datum, the boundaries run along successive lines of coordinates approximately as follows:</p> <table border="1"> <thead> <tr> <th style="text-align: center;"><i>Northing</i></th> <th style="text-align: center;"><i>Easting</i></th> </tr> </thead> <tbody> <tr><td style="text-align: center;">38564.041</td><td style="text-align: center;">45419.641</td></tr> <tr><td style="text-align: center;">38493.062</td><td style="text-align: center;">45389.488</td></tr> <tr><td style="text-align: center;">38492.280</td><td style="text-align: center;">45391.328</td></tr> <tr><td style="text-align: center;">38482.365</td><td style="text-align: center;">45387.116</td></tr> <tr><td style="text-align: center;">38483.147</td><td style="text-align: center;">45385.276</td></tr> <tr><td style="text-align: center;">38394.005</td><td style="text-align: center;">45347.407</td></tr> <tr><td style="text-align: center;">38393.542</td><td style="text-align: center;">45348.498</td></tr> <tr><td style="text-align: center;">38388.388</td><td style="text-align: center;">45346.308</td></tr> <tr><td style="text-align: center;">38388.650</td><td style="text-align: center;">45345.691</td></tr> <tr><td style="text-align: center;">38333.044</td><td style="text-align: center;">45322.069</td></tr> <tr><td style="text-align: center;">38336.256</td><td style="text-align: center;">45314.508</td></tr> <tr><td style="text-align: center;">38339.485</td><td style="text-align: center;">45315.880</td></tr> <tr><td style="text-align: center;">38340.195</td><td style="text-align: center;">45315.593</td></tr> <tr><td style="text-align: center;">38342.040</td><td style="text-align: center;">45311.252</td></tr> </tbody> </table>	<i>Northing</i>	<i>Easting</i>	38564.041	45419.641	38493.062	45389.488	38492.280	45391.328	38482.365	45387.116	38483.147	45385.276	38394.005	45347.407	38393.542	45348.498	38388.388	45346.308	38388.650	45345.691	38333.044	45322.069	38336.256	45314.508	38339.485	45315.880	38340.195	45315.593	38342.040	45311.252
<i>Northing</i>	<i>Easting</i>																														
38564.041	45419.641																														
38493.062	45389.488																														
38492.280	45391.328																														
38482.365	45387.116																														
38483.147	45385.276																														
38394.005	45347.407																														
38393.542	45348.498																														
38388.388	45346.308																														
38388.650	45345.691																														
38333.044	45322.069																														
38336.256	45314.508																														
38339.485	45315.880																														
38340.195	45315.593																														
38342.040	45311.252																														

<i>First column</i>	<i>Second column</i>	
The Authority	Protected Place	
	38341.753	45310.542
	38338.516	45309.167
	38337.806	45309.453
	38336.655	45312.162
	38228.071	45266.046
	38228.063	45266.064
	38221.338	45281.895
	38216.060	45279.653
	38214.189	45284.056
	38225.239	45288.750
	38229.319	45279.146
	38240.363	45283.838
	38241.521	45281.113
	38245.216	45282.683
	38243.892	45285.801
	38248.540	45287.776
	38247.916	45289.244
	38250.617	45290.391
	38247.328	45298.134
	38280.439	45312.200
	38279.952	45313.346
	38279.901	45313.324
	38278.408	45313.964
	38275.607	45320.558
	38276.183	45322.077
	38276.234	45322.099
	38275.753	45323.231
	38282.311	45326.017

<i>First column</i>	<i>Second column</i>	
The Authority	Protected Place	
	38280.506	45330.264
	38278.229	45329.297
	38277.134	45331.874
	38274.787	45330.877
	38273.611	45333.645
	38274.425	45333.991
	38273.800	45335.463
	38270.293	45333.974
	38255.016	45369.936
	38255.797	45370.268
	38251.356	45380.721
	38209.748	45363.045
	38205.178	45373.802
	38201.858	45372.392
	38195.640	45387.031
	38194.360	45390.860
	38192.971	45395.181
	38188.176	45412.877
	38185.199	45424.673
	38183.379	45432.310
	38181.116	45441.670
	38178.251	45451.835
	38175.781	45459.609
	38175.083	45461.252
	38170.141	45459.152
	38169.711	45460.165
	38167.350	45459.162
	38165.808	45462.791

<i>First column</i>	<i>Second column</i>	
The Authority	Protected Place	
	38173.111	45465.893
	38171.499	45469.687
	38167.723	45468.083
	38167.287	45469.109
	38163.761	45467.611
	38162.242	45471.187
	38169.544	45474.289
	38168.397	45476.990
	38159.207	45493.244
	38153.355	45502.467
	38149.796	45508.009
	38143.374	45518.341
	38136.025	45530.487
	38133.304	45535.278
	38129.980	45541.668
	38124.548	45554.454
	38127.841	45555.853
	38122.526	45568.364
	38164.134	45586.040
	38159.651	45596.592
	38158.824	45596.241
	38143.571	45632.148
	38147.116	45633.654
	38146.491	45635.127
	38145.697	45634.789
	38144.521	45637.558
	38146.854	45638.549
	38145.759	45641.126

<i>First column</i>	<i>Second column</i>	
The Authority	Protected Place	
	38148.014	45642.084
	38146.214	45646.322
	38139.703	45643.556
	38139.216	45644.702
	38139.143	45644.671
	38137.653	45645.309
	38134.854	45651.899
	38135.428	45653.415
	38135.501	45653.446
	38135.015	45654.592
	38094.692	45637.462
	38092.221	45643.279
	38088.396	45641.654
	38087.688	45643.322
	38084.526	45644.845
	38075.579	45641.044
	38075.091	45642.193
	38058.524	45635.155
	38060.878	45629.614
	38055.351	45627.266
	38057.700	45621.737
	38046.646	45617.041
	38045.354	45620.083
	38054.374	45623.914
	38051.516	45630.642
	38048.262	45629.260
	38045.834	45634.976
	38041.886	45633.299

<i>First column</i>	<i>Second column</i>	
The Authority	Protected Place	
	38039.863	45638.060
	38173.994	45695.059
	38172.838	45697.782
	38173.124	45698.492
	38176.361	45699.868
	38177.071	45699.581
	38178.916	45695.239
	38178.629	45694.529
	38177.633	45694.106
	38180.643	45687.019
	38288.733	45732.937
	38289.515	45731.097
	38299.955	45735.532
	38299.173	45737.372
	38409.002	45784.029
	38433.474	45754.679
	38413.098	45746.023
	38412.870	45746.559
	38330.559	45711.592
	38330.084	45712.710
	38324.962	45710.534
	38325.437	45709.416
	38253.246	45678.748
	38252.771	45679.866
	38247.649	45677.690
	38248.124	45676.572
	38226.105	45667.218
	38264.804	45576.122

<i>First column</i>	<i>Second column</i>	
The Authority	Protected Place	
	38270.714	45578.633
	38319.768	45463.161
	38313.858	45460.650
	38352.788	45369.011
	38363.762	45373.673
	38364.173	45372.707
	38369.003	45374.758
	38368.592	45375.725
	38434.668	45403.795
	38435.132	45402.704
	38440.254	45404.881
	38439.791	45405.971
	38511.982	45436.639
	38512.445	45435.548
	38517.567	45437.724
	38517.104	45438.815
	38560.532	45457.264

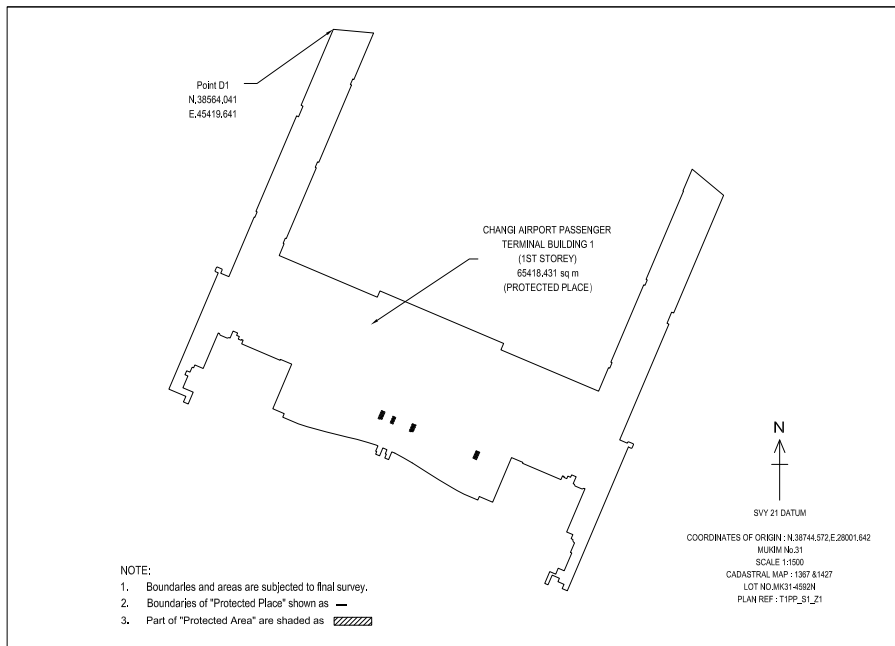
First column

The Authority

Second column

Protected Place

to the point of commencement (Point D1), which boundaries are more particularly delineated in the Survey Plan Ref. No. T1PP_S1_Z1 set out below.



- (b) An area of about 111.866 square metres and bounded approximately as follows:

Commencing at Point D2 of the aforesaid "Changi Airport Passenger Terminal Building 1 (1st Storey)", which point is 38199.515 metres North and 45253.936 metres East of the Singapore Land Authority SVY 21 Datum, the boundaries run along successive lines of coordinates approximately as follows:

<i>First column</i>	<i>Second column</i>	
The Authority	Protected Place	
	<i>Northing</i>	<i>Easting</i>
	38199.515	45253.936
	38199.526	45253.911
	38193.585	45251.387
	38192.798	45253.239
	38190.536	45252.278
	38190.556	45252.232
	38183.929	45249.417
	38183.910	45249.463
	38183.371	45249.234
	38181.064	45254.665
	38196.433	45261.193
	38199.515	45253.937

to the point of commencement (Point D2).

- (c) An area of about 758.068 square metres and bounded approximately as follows:

Commencing at Point D3 of the aforesaid “Changi Airport Passenger Terminal Building 1 (1st Storey)”, which point is 38156.514 metres North and 45235.652 metres East of the Singapore Land Authority SVY 21 Datum, the boundaries run along successive lines of coordinates approximately as follows:

<i>Northing</i>	<i>Easting</i>
38156.514	45235.652
38101.304	45212.198
38097.394	45221.402
38108.439	45226.094

<i>First column</i>	<i>Second column</i>	
The Authority	Protected Place	
	38106.093	45231.616
	38117.137	45236.308
	38119.483	45230.786
	38143.782	45241.108
	38141.436	45246.631
	38145.854	45248.507
	38143.508	45254.030
	38147.912	45255.901

to the point of commencement (Point D3).

- (d) An area of about 166.848 square metres and bounded approximately as follows:

Commencing at Point D4 of the aforesaid "Changi Airport Passenger Terminal Building 1 (1st Storey)", which point is 38061.437 metres North and 45195.262 metres East of the Singapore Land Authority SVY 21 Datum, the boundaries run along successive lines of coordinates approximately as follows:

<i>Northing</i>	<i>Easting</i>
38061.437	45195.262
38046.080	45188.739
38042.170	45197.942
38057.527	45204.466

to the point of commencement (Point D4).

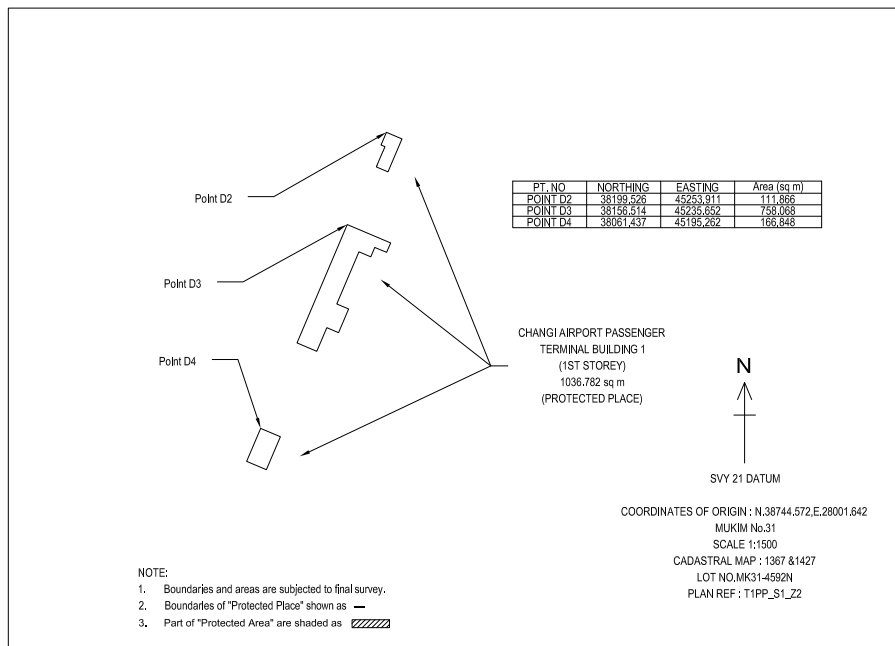
First column

The Authority

Second column

Protected Place

The boundaries of the areas in “Changi Airport Passenger Terminal Building 1 (1st Storey)” referred to in sub-paragraphs (b), (c) and (d) are more particularly delineated in the Survey Plan Ref. No. T1PP_S1_Z2 set out below.



(e) An area of about 3024.505 square metres and bounded approximately as follows:

Commencing at Point D5 of the aforesaid “Changi Airport Passenger Terminal Building 1 (1st Storey)”, which point is 38023.142 metres North and 45618.763 metres East of the Singapore Land Authority SVY 21 Datum, the boundaries run along successive lines of coordinates approximately as follows:

<i>First column</i>	<i>Second column</i>	
The Authority	Protected Place	
	<i>Northing</i>	<i>Easting</i>
	38023.142	45618.763
	38018.747	45629.108
	37861.231	45562.195
	37867.955	45546.365
	37873.584	45548.755
	37875.460	45544.338
	37903.164	45556.107
	37901.287	45560.524
	37906.626	45562.792
	37908.502	45558.374
	37936.206	45570.143
	37934.330	45574.561
	37939.799	45576.885
	37940.830	45574.457
	37946.406	45576.826
	37947.252	45574.833
	37963.934	45581.920
	37960.650	45589.651
	37977.102	45596.640
	37980.386	45588.909
	37985.908	45591.255
	37984.032	45595.673
	37989.554	45598.019
	37986.755	45604.609
	38019.613	45618.567
	38020.082	45617.463

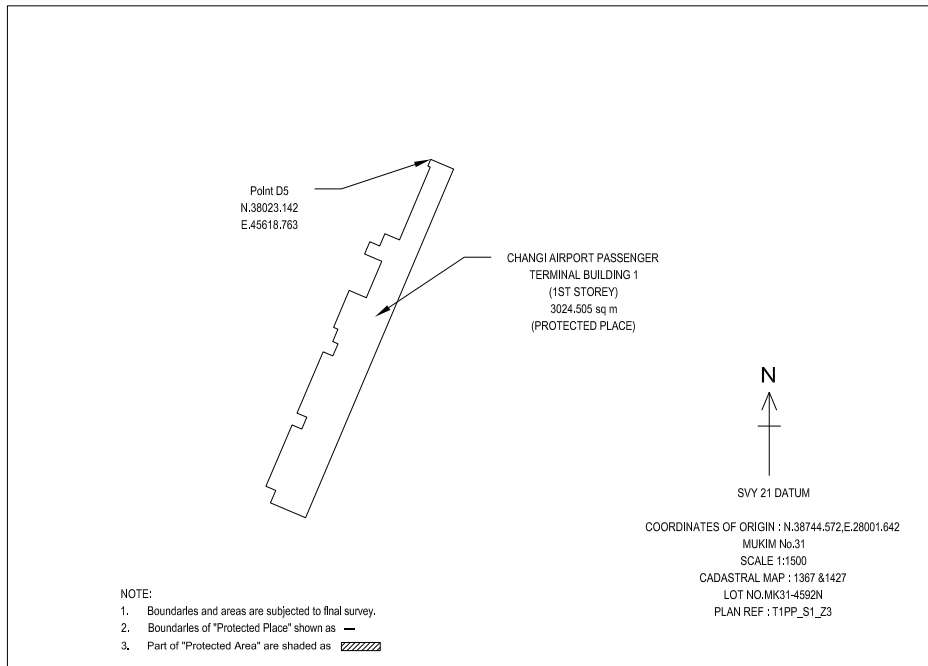
First column

The Authority

Second column

Protected Place

to the point of commencement (Point D5), which boundaries are more particularly delineated in the Survey Plan Ref. No. T1PP_S1_Z3 set out below.



<i>First column</i>	<i>Second column</i>																														
The Authority	Protected Place																														
Chief Executive Officer, Changi Airport Group (Singapore) Pte. Ltd.	<p>(5) Changi Airport Passenger Terminal Building 1 (2nd Storey)</p> <p>All that area comprised in part of Land Lot 4592N in Mukim No. 31 (Changi) occupied by “Changi Airport Passenger Terminal Building 1 (2nd Storey)” containing:</p> <p>(a) An area of about 74678.210 square metres and bounded approximately as follows:</p> <p>Commencing at Point E1 of the aforesaid “Changi Airport Passenger Terminal Building 1 (2nd Storey)”, which point is 38758.022 metres North and 45399.976 metres East of the Singapore Land Authority SVY 21 Datum, the boundaries run along successive lines of coordinates approximately as follows:</p> <table border="1" style="margin-left: auto; margin-right: auto;"> <thead> <tr> <th style="text-align: center;"><i>Northing</i></th> <th style="text-align: center;"><i>Easting</i></th> </tr> </thead> <tbody> <tr><td style="text-align: center;">38758.022</td><td style="text-align: center;">45399.976</td></tr> <tr><td style="text-align: center;">38201.292</td><td style="text-align: center;">45499.817</td></tr> <tr><td style="text-align: center;">38194.402</td><td style="text-align: center;">45496.890</td></tr> <tr><td style="text-align: center;">38195.890</td><td style="text-align: center;">45493.388</td></tr> <tr><td style="text-align: center;">38202.780</td><td style="text-align: center;">45496.314</td></tr> <tr><td style="text-align: center;">38213.571</td><td style="text-align: center;">45470.912</td></tr> <tr><td style="text-align: center;">38206.682</td><td style="text-align: center;">45467.985</td></tr> <tr><td style="text-align: center;">38208.168</td><td style="text-align: center;">45464.487</td></tr> <tr><td style="text-align: center;">38215.057</td><td style="text-align: center;">45467.414</td></tr> <tr><td style="text-align: center;">38216.615</td><td style="text-align: center;">45463.746</td></tr> <tr><td style="text-align: center;">38209.726</td><td style="text-align: center;">45460.820</td></tr> <tr><td style="text-align: center;">38228.745</td><td style="text-align: center;">45444.900</td></tr> <tr><td style="text-align: center;">38200.207</td><td style="text-align: center;">45463.615</td></tr> <tr><td style="text-align: center;">38230.537</td><td style="text-align: center;">45447.970</td></tr> </tbody> </table>	<i>Northing</i>	<i>Easting</i>	38758.022	45399.976	38201.292	45499.817	38194.402	45496.890	38195.890	45493.388	38202.780	45496.314	38213.571	45470.912	38206.682	45467.985	38208.168	45464.487	38215.057	45467.414	38216.615	45463.746	38209.726	45460.820	38228.745	45444.900	38200.207	45463.615	38230.537	45447.970
<i>Northing</i>	<i>Easting</i>																														
38758.022	45399.976																														
38201.292	45499.817																														
38194.402	45496.890																														
38195.890	45493.388																														
38202.780	45496.314																														
38213.571	45470.912																														
38206.682	45467.985																														
38208.168	45464.487																														
38215.057	45467.414																														
38216.615	45463.746																														
38209.726	45460.820																														
38228.745	45444.900																														
38200.207	45463.615																														
38230.537	45447.970																														

<i>First column</i>	<i>Second column</i>	
The Authority	Protected Place	
	38233.705	45440.511
	38230.684	45439.228
	38236.983	45424.400
	38238.780	45425.164
	38241.230	45419.396
	38243.347	45420.296
	38246.336	45413.261
	38247.338	45412.467
	38252.279	45414.566
	38253.531	45411.618
	38245.949	45408.397
	38242.542	45416.418
	38239.414	45415.089
	38239.095	45415.841
	38223.311	45409.136
	38224.849	45405.515
	38225.516	45405.798
	38227.001	45402.301
	38226.494	45402.085
	38227.293	45400.204
	38229.691	45401.223
	38228.892	45403.104
	38233.426	45405.030
	38240.363	45407.977
	38243.510	45400.568
	38238.828	45398.579
	38241.065	45393.314
	38244.167	45394.632

<i>First column</i>	<i>Second column</i>	
The Authority	Protected Place	
	38245.564	45391.344
	38247.209	45390.718
	38248.178	45388.439
	38247.486	45386.820
	38250.256	45380.299
	38251.901	45379.674
	38252.395	45378.511
	38251.483	45378.124
	38270.251	45333.945
	38271.080	45334.297
	38271.576	45333.128
	38271.512	45333.101
	38270.943	45331.601
	38271.669	45329.892
	38274.665	45331.165
	38276.006	45328.008
	38273.010	45326.735
	38273.736	45325.026
	38275.210	45324.394
	38275.275	45324.421
	38275.910	45322.927
	38253.744	45313.510
	38266.919	45282.497
	38268.100	45282.998
	38268.120	45282.952
	38268.887	45282.681
	38271.096	45283.619
	38271.433	45284.360

<i>First column</i>	<i>Second column</i>	
The Authority	Protected Place	
	38271.414	45284.406
	38273.622	45285.344
	38273.642	45285.298
	38274.409	45285.027
	38276.618	45285.965
	38276.955	45286.706
	38276.936	45286.752
	38279.145	45287.690
	38279.164	45287.644
	38279.932	45287.373
	38282.141	45288.311
	38282.478	45289.052
	38282.458	45289.098
	38284.667	45290.036
	38284.687	45289.990
	38285.454	45289.719
	38287.663	45290.657
	38288.000	45291.398
	38287.981	45291.444
	38290.190	45292.382
	38290.209	45292.336
	38290.976	45292.065
	38294.106	45293.394
	38294.443	45294.135
	38294.423	45294.181
	38296.632	45295.119
	38296.652	45295.073
	38297.419	45294.802

<i>First column</i>	<i>Second column</i>	
The Authority	Protected Place	
	38300.548	45296.131
	38300.886	45296.872
	38300.866	45296.918
	38303.075	45297.856
	38303.095	45297.810
	38303.862	45297.539
	38306.991	45298.868
	38307.328	45299.609
	38307.309	45299.655
	38309.518	45300.593
	38309.537	45300.547
	38310.305	45300.276
	38313.434	45301.605
	38313.771	45302.346
	38313.752	45302.392
	38315.960	45303.330
	38315.980	45303.284
	38316.747	45303.013
	38319.877	45304.342
	38320.214	45305.083
	38320.194	45305.129
	38322.403	45306.067
	38322.423	45306.021
	38323.190	45305.749
	38326.319	45307.079
	38326.657	45307.820
	38326.637	45307.866
	38328.846	45308.804

<i>First column</i>	<i>Second column</i>	
The Authority	Protected Place	
	38328.866	45308.758
	38329.633	45308.486
	38331.842	45309.425
	38332.179	45310.166
	38332.159	45310.212
	38333.718	45310.874
	38333.633	45311.075
	38336.492	45312.289
	38335.619	45314.343
	38339.485	45315.986
	38340.272	45315.668
	38340.559	45314.991
	38370.241	45327.600
	38369.515	45329.310
	38409.041	45346.102
	38406.549	45351.969
	38407.378	45352.321
	38407.038	45353.121
	38409.799	45354.294
	38410.139	45353.494
	38410.842	45353.793
	38412.054	45350.939
	38477.738	45378.843
	38476.526	45381.696
	38477.328	45382.037
	38476.991	45382.829
	38479.753	45384.002
	38480.089	45383.210

<i>First column</i>	<i>Second column</i>	
The Authority	Protected Place	
	38480.889	45383.549
	38482.990	45378.603
	38545.746	45405.263
	38544.544	45408.092
	38557.870	45413.754
	38556.854	45416.147
	38564.745	45419.499
	38565.132	45418.588
	38623.559	45411.425
	38623.211	45408.590
	38752.160	45392.796
	38752.594	45396.584
	38754.189	45396.396
	38754.697	45400.392

to the point of commencement (Point E1).

- (b) An area of about 29.262 square metres and bounded approximately as follows:

Commencing at Point E2 of the aforesaid “Changi Airport Passenger Terminal Building 1 (2nd Storey)”, which point is 38177.719 metres North and 45555.856 metres East of the Singapore Land Authority SVY 21 Datum, the boundaries run along successive lines of coordinates approximately as follows:

<i>Northing</i>	<i>Easting</i>
38177.719	45555.856
38170.632	45552.845
38169.146	45556.342
38176.233	45559.353

First column

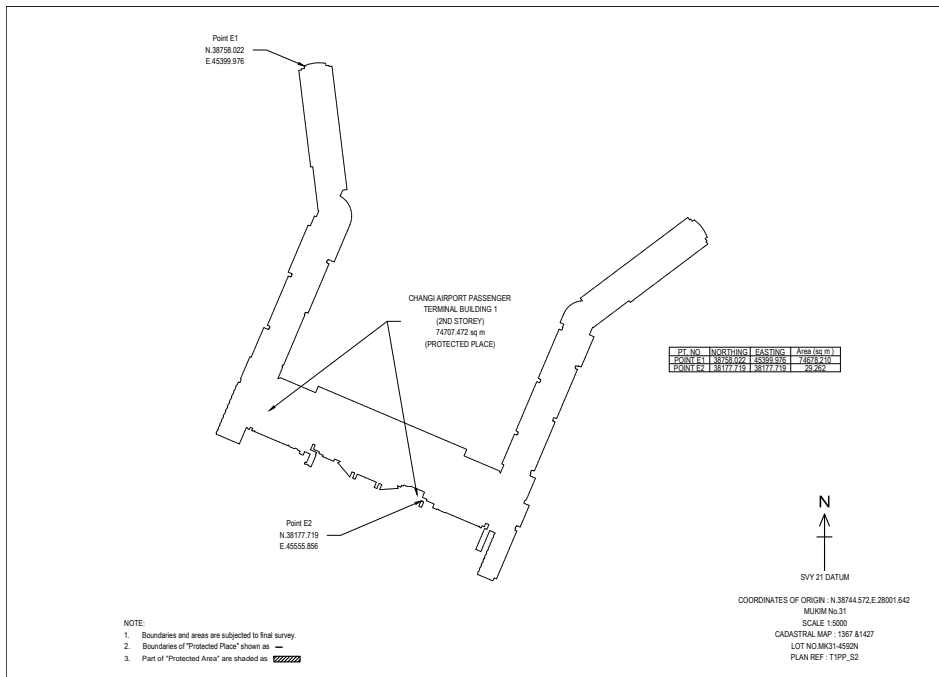
The Authority

Second column

Protected Place

to the point of commencement (Point E2).

The boundaries of “Changi Airport Passenger Terminal Building 1 (2nd Storey)” referred to in sub-paragraphs (a) and (b) are more particularly delineated in the Survey Plan Ref. No. T1PP_S2 set out below.



<i>First column</i>	<i>Second column</i>																														
The Authority	Protected Place																														
Chief Executive Officer, Changi Airport Group (Singapore) Pte. Ltd.	(6) Changi Airport Passenger Terminal Building 1 (3rd Storey) All that area comprised in part of Land Lot 4592N in Mukim No. 31 (Changi) occupied by “Changi Airport Passenger Terminal Building 1 (3rd Storey)” containing: (a) An area of about 24416.835 square metres and bounded approximately as follows: Commencing at Point F1 of the aforesaid “Changi Airport Passenger Terminal Building 1 (3rd Storey)”, which point is 38557.870 metres North and 45413.757 metres East of the Singapore Land Authority SVY 21 Datum, the boundaries run along successive lines of coordinates approximately as follows:																														
	<table border="1"> <thead> <tr> <th><i>Northing</i></th> <th><i>Easting</i></th> </tr> </thead> <tbody> <tr><td>38557.870</td><td>45413.757</td></tr> <tr><td>38544.543</td><td>45408.095</td></tr> <tr><td>38545.745</td><td>45405.266</td></tr> <tr><td>38500.523</td><td>45386.055</td></tr> <tr><td>38501.105</td><td>45384.685</td></tr> <tr><td>38483.596</td><td>45377.247</td></tr> <tr><td>38481.411</td><td>45382.390</td></tr> <tr><td>38477.023</td><td>45380.526</td></tr> <tr><td>38478.319</td><td>45377.476</td></tr> <tr><td>38412.589</td><td>45349.553</td></tr> <tr><td>38411.293</td><td>45352.603</td></tr> <tr><td>38407.046</td><td>45350.799</td></tr> <tr><td>38409.621</td><td>45344.735</td></tr> <tr><td>38370.096</td><td>45327.944</td></tr> </tbody> </table>	<i>Northing</i>	<i>Easting</i>	38557.870	45413.757	38544.543	45408.095	38545.745	45405.266	38500.523	45386.055	38501.105	45384.685	38483.596	45377.247	38481.411	45382.390	38477.023	45380.526	38478.319	45377.476	38412.589	45349.553	38411.293	45352.603	38407.046	45350.799	38409.621	45344.735	38370.096	45327.944
<i>Northing</i>	<i>Easting</i>																														
38557.870	45413.757																														
38544.543	45408.095																														
38545.745	45405.266																														
38500.523	45386.055																														
38501.105	45384.685																														
38483.596	45377.247																														
38481.411	45382.390																														
38477.023	45380.526																														
38478.319	45377.476																														
38412.589	45349.553																														
38411.293	45352.603																														
38407.046	45350.799																														
38409.621	45344.735																														
38370.096	45327.944																														

<i>First column</i>	<i>Second column</i>	
The Authority	Protected Place	
	38370.501	45326.989
	38341.462	45314.653
	38342.840	45311.410
	38342.274	45310.008
	38338.552	45308.427
	38337.127	45309.002
	38335.932	45311.815
	38287.979	45291.444
	38287.999	45291.398
	38287.662	45290.657
	38285.453	45289.719
	38284.686	45289.991
	38284.666	45290.037
	38282.457	45289.098
	38282.477	45289.052
	38282.139	45288.312
	38279.931	45287.373
	38279.163	45287.645
	38279.144	45287.691
	38278.041	45287.222
	38275.661	45292.825
	38273.162	45291.763
	38271.640	45295.347
	38274.138	45296.409
	38270.350	45305.325
	38281.540	45310.079
	38283.968	45312.549
	38283.462	45313.740

<i>First column</i>	<i>Second column</i>	
The Authority	Protected Place	
	38282.316	45315.213
	38280.395	45317.968
	38278.724	45321.900
	38289.596	45326.519
	38288.658	45328.728
	38283.027	45326.336
	38281.265	45330.484
	38278.313	45329.230
	38275.383	45336.126
	38270.345	45333.986
	38256.425	45366.752
	38259.347	45367.993
	38254.489	45379.429
	38251.150	45378.011
	38244.200	45394.371
	38234.037	45390.053
	38236.166	45385.042
	38208.823	45373.426
	38199.571	45395.208
	38212.456	45400.681
	38207.765	45411.726
	38220.649	45417.198
	38208.100	45446.742
	38247.462	45463.463
	38244.587	45470.230
	38256.065	45475.106
	38268.364	45446.154
	38273.776	45444.748

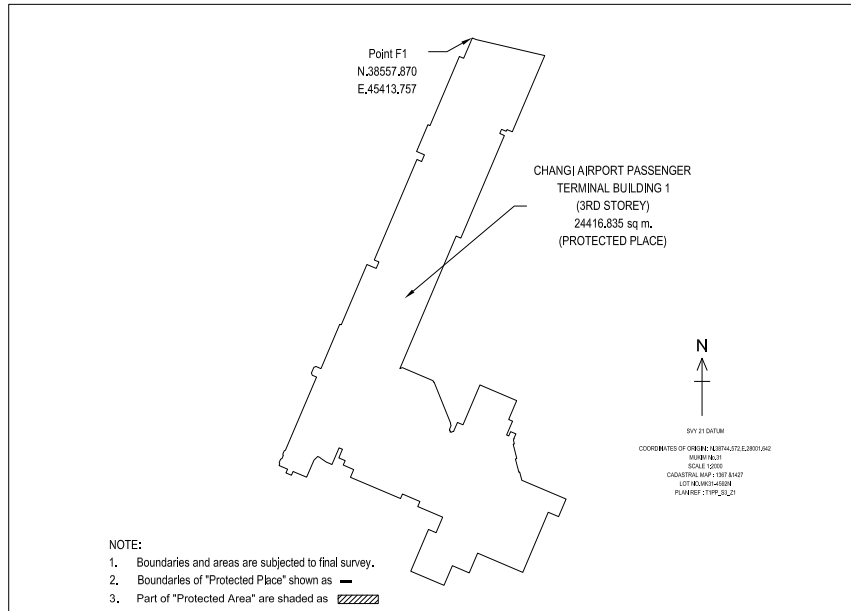
<i>First column</i>	<i>Second column</i>	
The Authority	Protected Place	
	38273.642	45444.248
	38282.337	45441.922
	38282.599	45442.902
	38291.972	45440.501
	38292.177	45441.299
	38294.670	45440.660
	38295.600	45441.056
	38295.649	45440.941
	38298.717	45442.244
	38300.166	45438.831
	38297.366	45437.642
	38297.969	45436.223
	38307.055	45440.083
	38308.131	45437.551
	38320.509	45442.809
	38330.725	45418.761
	38304.666	45407.691
	38306.228	45404.013
	38300.257	45401.476
	38300.322	45401.322
	38299.842	45399.966
	38299.750	45399.927
	38300.055	45399.211
	38300.653	45399.465
	38300.966	45398.729
	38301.700	45399.041
	38301.778	45398.857
	38304.207	45399.889

<i>First column</i>	<i>Second column</i>	
The Authority	Protected Place	
	38305.522	45399.358
	38305.634	45399.636
	38332.691	45388.713
	38332.579	45388.435
	38333.534	45388.050
	38342.076	45367.941
	38341.425	45366.327
	38428.186	45403.185
	38426.882	45406.255
	38494.043	45434.786
	38495.347	45431.716
	38498.109	45432.889
	38496.804	45435.959
	38497.917	45436.432
	38496.436	45439.919
	38546.365	45461.130
	38556.842	45416.176

to the point of commencement (Point F1), which boundaries are more particularly delineated in the Survey Plan Ref. No. T1PP_S3_Z1 set out below.

First column
The Authority

Second column
Protected Place



(b) An area of about 24165.778 square metres and bounded approximately as follows:

Commencing at Point F2 of the aforesaid "Changi Airport Passenger Terminal Building 1 (3rd Storey)", which point is 38413.386 metres North and 45744.630 metres East of the Singapore Land Authority SVY 21 Datum, the boundaries run along successive lines of coordinates approximately as follows:

<i>First column</i>	<i>Second column</i>	
The Authority	Protected Place	
	<i>Northing</i>	<i>Easting</i>
	38413.386	45744.630
	38400.738	45780.951
	38400.122	45782.400
	38398.843	45781.857
	38396.860	45786.526
	38356.477	45769.371
	38357.900	45766.021
	38356.787	45765.548
	38357.394	45764.118
	38354.601	45762.932
	38353.249	45766.112
	38286.687	45737.836
	38288.000	45734.746
	38284.644	45733.321
	38283.332	45736.411
	38217.039	45708.248
	38218.343	45705.178
	38211.141	45702.119
	38208.410	45708.548
	38179.556	45696.290
	38177.895	45700.199
	38176.340	45700.827
	38172.465	45699.181
	38171.828	45697.601
	38171.276	45697.367
	38170.431	45699.356
	38163.620	45696.463

<i>First column</i>	<i>Second column</i>	
The Authority	Protected Place	
	38165.692	45691.585
	38125.231	45674.396
	38125.222	45674.418
	38124.502	45674.673
	38122.336	45673.753
	38122.019	45673.057
	38122.052	45672.981
	38119.733	45671.995
	38119.700	45672.072
	38118.980	45672.327
	38116.814	45671.407
	38116.497	45670.712
	38116.530	45670.635
	38114.210	45669.649
	38114.178	45669.726
	38113.457	45669.981
	38111.291	45669.061
	38110.975	45668.366
	38111.007	45668.289
	38108.688	45667.303
	38108.655	45667.380
	38107.935	45667.635
	38105.769	45666.715
	38105.452	45666.020
	38105.485	45665.943
	38103.166	45664.957
	38103.133	45665.034
	38102.412	45665.289

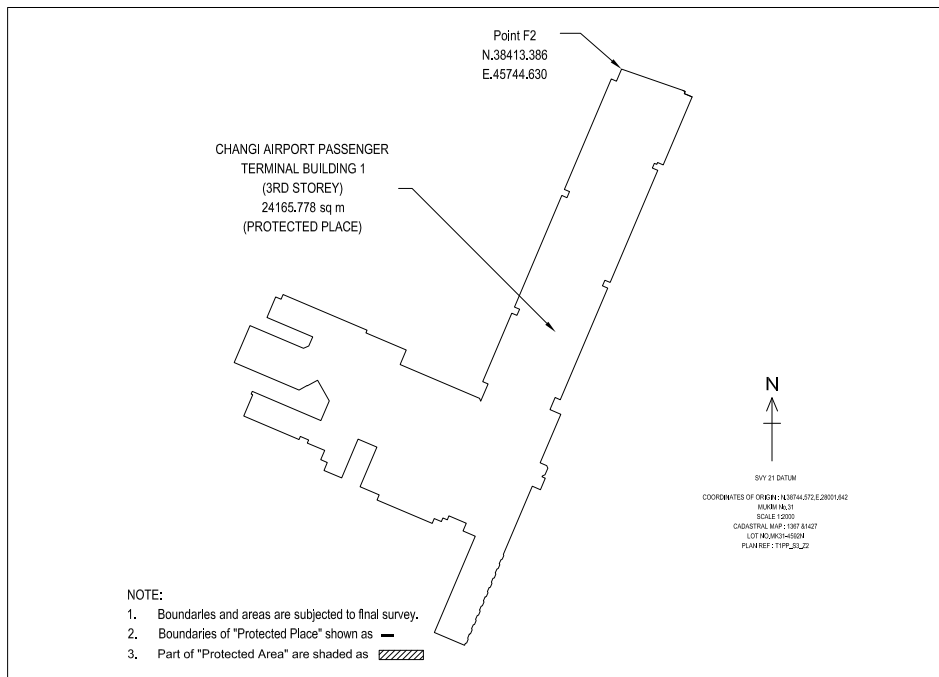
<i>First column</i>	<i>Second column</i>	
The Authority	Protected Place	
	38100.246	45664.369
	38099.930	45663.674
	38099.963	45663.597
	38097.643	45662.611
	38097.610	45662.688
	38096.890	45662.943
	38094.724	45662.023
	38094.408	45661.328
	38094.440	45661.251
	38092.121	45660.265
	38092.088	45660.342
	38091.368	45660.597
	38089.202	45659.677
	38088.885	45658.982
	38088.918	45658.905
	38086.598	45657.919
	38086.566	45657.996
	38085.845	45658.251
	38083.679	45657.331
	38083.363	45656.636
	38083.395	45656.559
	38081.076	45655.573
	38081.043	45655.650
	38080.323	45655.905
	38078.157	45654.985
	38077.840	45654.290
	38077.873	45654.213
	38075.554	45653.227

<i>First column</i>	<i>Second column</i>	
The Authority	Protected Place	
	38075.521	45653.304
	38074.801	45653.559
	38072.635	45652.639
	38072.318	45651.944
	38072.351	45651.867
	38071.191	45651.374
	38078.812	45633.436
	38135.992	45657.727
	38139.081	45650.456
	38143.681	45652.410
	38148.060	45642.102
	38145.761	45641.125
	38146.856	45638.548
	38144.677	45637.623
	38146.476	45633.389
	38143.607	45632.170
	38157.515	45599.432
	38160.505	45600.702
	38165.342	45589.317
	38188.913	45599.330
	38193.641	45588.196
	38170.579	45578.399
	38175.036	45567.906
	38179.744	45569.906
	38181.416	45565.969
	38186.933	45568.313
	38191.320	45557.987
	38193.160	45558.769

<i>First column</i>	<i>Second column</i>	
The Authority	Protected Place	
	38195.233	45553.891
	38193.389	45553.108
	38207.353	45520.260
	38219.963	45525.616
	38220.383	45524.625
	38221.987	45525.306
	38204.672	45566.064
	38216.350	45571.024
	38228.643	45564.074
	38225.300	45558.040
	38225.474	45557.943
	38222.742	45553.096
	38239.091	45514.609
	38261.070	45523.946
	38247.561	45555.748
	38248.911	45558.882
	38254.366	45561.200
	38265.905	45534.036
	38278.071	45539.205
	38276.695	45542.444
	38279.485	45543.630
	38258.308	45593.480
	38256.760	45592.822
	38246.569	45616.811
	38237.915	45613.135
	38217.877	45660.303
	38216.185	45660.986
	38226.460	45665.351

<i>First column</i>	<i>Second column</i>	
The Authority	Protected Place	
	38227.803	45662.191
	38268.418	45679.444
	38267.122	45682.495
	38270.794	45684.055
	38272.090	45681.004
	38338.336	45709.146
	38337.040	45712.197
	38340.605	45713.711
	38341.901	45710.661
	38407.506	45738.531
	38406.210	45741.581

to the point of commencement (Point F2), which boundaries are more particularly delineated in the Survey Plan Ref. No. T1PP_S3_Z2 set out below.



First column
The Authority

Second column
Protected Place

- (c) An area of about 28.386 square metres and bounded approximately as follows:

Commencing at Point F3 of the aforesaid “Changi Airport Passenger Terminal Building 1 (3rd Storey)”, which point is 38215.042 metres North and 45467.415 metres East of the Singapore Land Authority SVY 21 Datum, the boundaries run along successive lines of coordinates approximately as follows:

<i>Northing</i>	<i>Easting</i>
38215.042	45467.415
38206.680	45467.991
38208.166	45464.494
38213.556	45470.912

to the point of commencement (Point F3).

- (d) An area of about 28.386 square metres and bounded approximately as follows:

Commencing at Point F4 of the aforesaid “Changi Airport Passenger Terminal Building 1 (3rd Storey)”, which point is 38202.764 metres North and 45496.315 metres East of the Singapore Land Authority SVY 21 Datum, the boundaries run along successive lines of coordinates approximately as follows:

<i>First column</i>	<i>Second column</i>	
The Authority	Protected Place	
	<i>Northing</i>	<i>Easting</i>
	38202.764	45496.315
	38195.889	45493.394
	38194.403	45496.892
	38201.278	45499.813

to the point of commencement (Point F4).

- (e) An area of about 28.386 square metres and bounded approximately as follows:

Commencing at Point F5 of the aforesaid “Changi Airport Passenger Terminal Building 1 (3rd Storey)”, which point is 38177.506 metres North and 45555.773 metres East of the Singapore Land Authority SVY 21 Datum, the boundaries run along successive lines of coordinates approximately as follows:

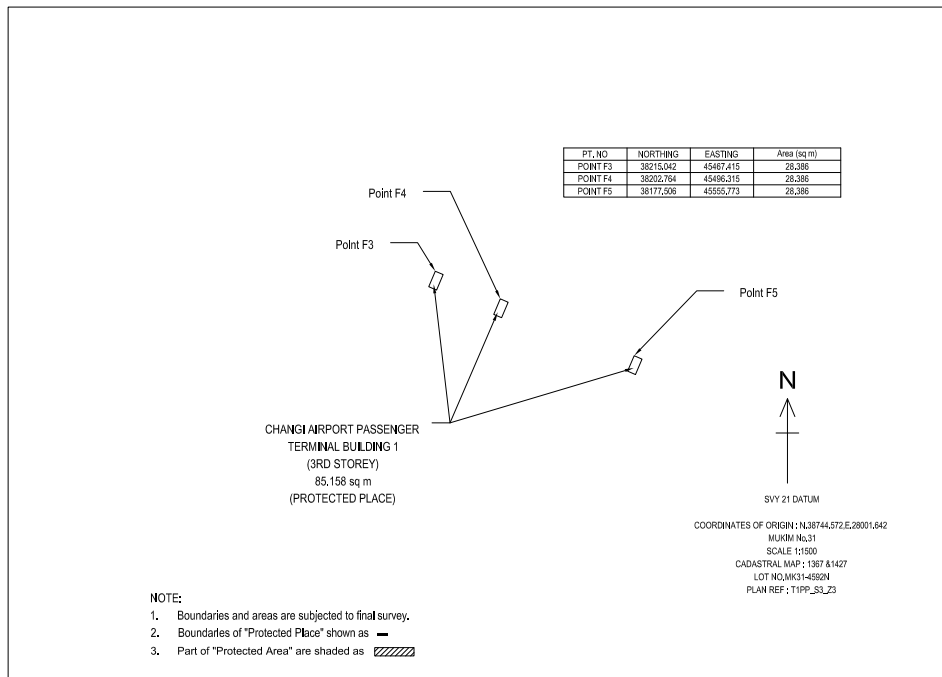
<i>Northing</i>	<i>Easting</i>
38177.506	45555.773
38176.020	45559.270
38169.145	45556.349
38170.631	45552.852

to the point of commencement (Point F5).

First column
The Authority

Second column
Protected Place

The boundaries of the areas in “Changi Airport Passenger Terminal Building 1 (3rd Storey)” referred to in sub-paragraphs (c), (d) and (e) are more particularly delineated in the Survey Plan Ref. No. T1PP_S3_Z3 set out below.



<i>First column</i>	<i>Second column</i>																														
The Authority	Protected Place																														
Chief Executive Officer, Changi Airport Group (Singapore) Pte. Ltd.	(7) Changi Airport Passenger Terminal Building 1 (4th Storey) All that area comprised in part of Land Lot 4592N in Mukim No. 31 (Changi) occupied by “Changi Airport Passenger Terminal Building 1 (4th Storey)” containing: (a) An area of about 21148.097 square metres and bounded approximately as follows: Commencing at Point G1 of the aforesaid “Changi Airport Passenger Terminal Building 1 (4th Storey)”, which point is 38318.948 metres North and 45356.824 metres East of the Singapore Land Authority SVY 21 Datum, the boundaries run along successive lines of coordinates approximately as follows: <table border="1" style="margin-left: auto; margin-right: auto;"> <thead> <tr> <th style="text-align: center;"><i>Northing</i></th> <th style="text-align: center;"><i>Easting</i></th> </tr> </thead> <tbody> <tr><td style="text-align: center;">38318.948</td><td style="text-align: center;">45356.824</td></tr> <tr><td style="text-align: center;">38310.273</td><td style="text-align: center;">45377.245</td></tr> <tr><td style="text-align: center;">38309.499</td><td style="text-align: center;">45376.916</td></tr> <tr><td style="text-align: center;">38296.598</td><td style="text-align: center;">45407.285</td></tr> <tr><td style="text-align: center;">38300.356</td><td style="text-align: center;">45408.881</td></tr> <tr><td style="text-align: center;">38299.381</td><td style="text-align: center;">45411.174</td></tr> <tr><td style="text-align: center;">38306.964</td><td style="text-align: center;">45414.403</td></tr> <tr><td style="text-align: center;">38273.862</td><td style="text-align: center;">45492.326</td></tr> <tr><td style="text-align: center;">38266.446</td><td style="text-align: center;">45489.175</td></tr> <tr><td style="text-align: center;">38252.629</td><td style="text-align: center;">45521.702</td></tr> <tr><td style="text-align: center;">38260.044</td><td style="text-align: center;">45524.852</td></tr> <tr><td style="text-align: center;">38226.942</td><td style="text-align: center;">45602.774</td></tr> <tr><td style="text-align: center;">38219.356</td><td style="text-align: center;">45599.552</td></tr> <tr><td style="text-align: center;">38218.384</td><td style="text-align: center;">45601.839</td></tr> </tbody> </table>	<i>Northing</i>	<i>Easting</i>	38318.948	45356.824	38310.273	45377.245	38309.499	45376.916	38296.598	45407.285	38300.356	45408.881	38299.381	45411.174	38306.964	45414.403	38273.862	45492.326	38266.446	45489.175	38252.629	45521.702	38260.044	45524.852	38226.942	45602.774	38219.356	45599.552	38218.384	45601.839
<i>Northing</i>	<i>Easting</i>																														
38318.948	45356.824																														
38310.273	45377.245																														
38309.499	45376.916																														
38296.598	45407.285																														
38300.356	45408.881																														
38299.381	45411.174																														
38306.964	45414.403																														
38273.862	45492.326																														
38266.446	45489.175																														
38252.629	45521.702																														
38260.044	45524.852																														
38226.942	45602.774																														
38219.356	45599.552																														
38218.384	45601.839																														

<i>First column</i>	<i>Second column</i>	
The Authority	Protected Place	
	38214.627	45600.243
	38201.720	45630.625
	38202.494	45630.954
	38193.831	45651.346
	38174.359	45697.181
	38055.753	45646.796
	38065.896	45622.919
	38070.759	45625.061
	38069.945	45626.977
	38073.074	45628.306
	38074.638	45624.624
	38077.077	45625.660
	38077.441	45624.804
	38078.089	45624.542
	38080.233	45625.452
	38080.485	45626.077
	38079.489	45628.423
	38128.580	45649.277
	38132.297	45650.856
	38137.693	45638.148
	38136.336	45637.572
	38136.018	45636.785
	38136.956	45634.576
	38137.612	45634.311
	38139.147	45634.963
	38163.982	45576.503
	38181.179	45583.808
	38261.567	45394.577

<i>First column</i>	<i>Second column</i>	
The Authority	Protected Place	
	38247.178	45388.464
	38244.810	45394.038
	38241.861	45392.786
	38269.028	45328.836
	38272.824	45330.449
	38271.913	45332.593
	38278.153	45335.244
	38276.624	45338.844

to the point of commencement (Point G1).

- (b) An area of about 55.307 square metres and bounded approximately as follows:

Commencing at Point G2 of the aforesaid "Changi Airport Passenger Terminal Building 1 (4th Storey)", which point is 38240.319 metres North and 45407.988 metres East of the Singapore Land Authority SVY 21 Datum, the boundaries run along successive lines of coordinates approximately as follows:

<i>Northing</i>	<i>Easting</i>
38240.319	45407.988
38238.827	45411.499
38231.924	45408.566
38225.481	45405.829
38226.972	45402.318
38233.416	45405.056

to the point of commencement (Point G2).

First column

The Authority

Second column

Protected Place

- (c) An area of about 28.720 square metres and bounded approximately as follows:

Commencing at Point G3 of the aforesaid “Changi Airport Passenger Terminal Building 1 (4th Storey)”, which point is 38215.112 metres North and 45467.341 metres East of the Singapore Land Authority SVY 21 Datum, the boundaries run along successive lines of coordinates approximately as follows:

<i>Northing</i>	<i>Easting</i>
38215.112	45467.341
38208.209	45464.409
38206.712	45467.933
38213.615	45470.866

to the point of commencement (Point G3).

- (d) An area of about 28.449 square metres and bounded approximately as follows:

Commencing at Point G4 of the aforesaid “Changi Airport Passenger Terminal Building 1 (4th Storey)”, which point is 38202.787 metres North and 45496.362 metres East of the Singapore Land Authority SVY 21 Datum, the boundaries run along successive lines of coordinates approximately as follows:

<i>First column</i>	<i>Second column</i>	
The Authority	Protected Place	
	<i>Northing</i>	<i>Easting</i>
	38202.787	45496.362
	38201.301	45499.860
	38194.412	45496.933
	38195.898	45493.435

to the point of commencement (Point G4).

- (e) An area of about 28.007 square metres and bounded approximately as follows:

Commencing at Point G5 of the aforesaid "Changi Airport Passenger Terminal Building 1 (4th Storey)", which point is 38177.583 metres North and 45555.709 metres East of the Singapore Land Authority SVY 21 Datum, the boundaries run along successive lines of coordinates approximately as follows:

<i>Northing</i>	<i>Easting</i>
38177.583	45555.709
38176.094	45559.213
38169.325	45556.338
38170.814	45552.833

to the point of commencement (Point G5).

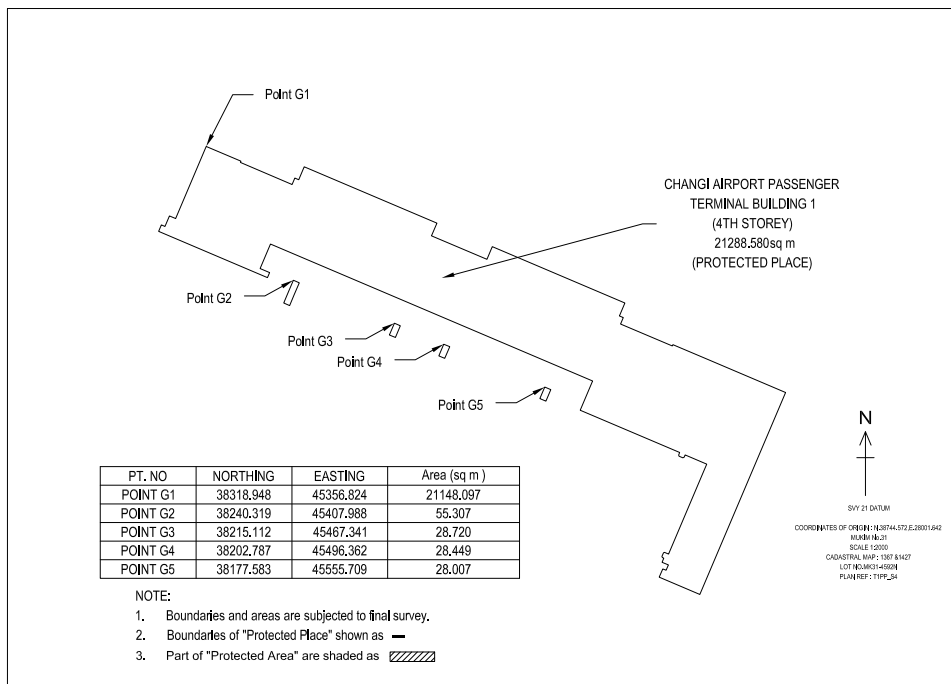
First column

The Authority

Second column

Protected Place

The boundaries of “Changi Airport Passenger Terminal Building 1 (4th Storey)” referred to in sub-paragraphs (a) to (e) are more particularly delineated in the Survey Plan Ref. No. T1PP_S4 set out below.

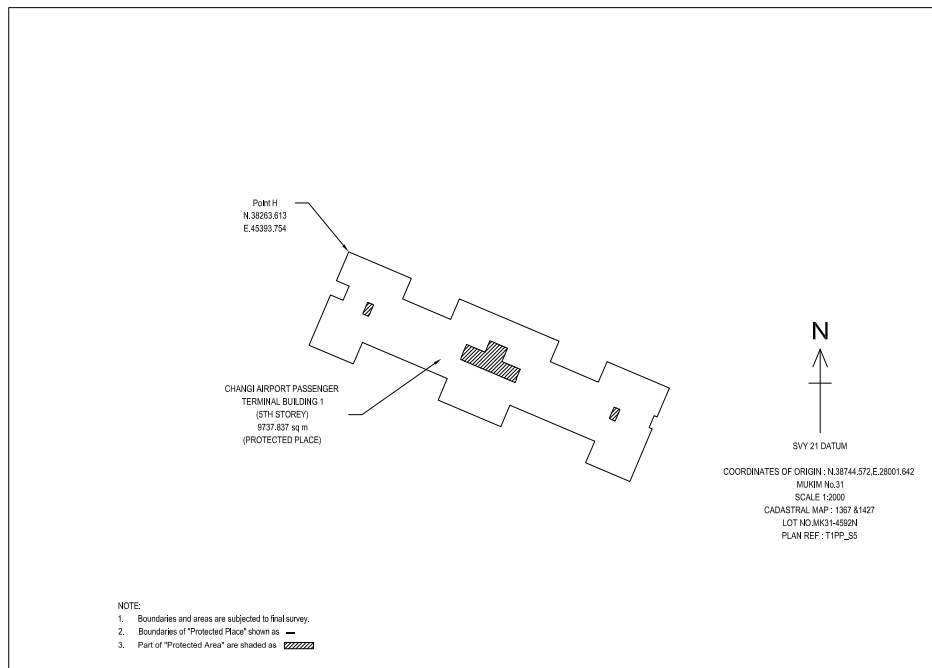


<i>First column</i>	<i>Second column</i>																																		
The Authority	Protected Place																																		
Chief Executive Officer, Changi Airport Group (Singapore) Pte. Ltd.	(8) Changi Airport Passenger Terminal Building 1 (5th Storey) All that area comprised in part of Land Lot 4592N in Mukim No. 31 (Changi) occupied by “Changi Airport Passenger Terminal Building 1 (5th Storey)” containing an area of about 9737.837 square metres and bounded approximately as follows: Commencing at Point H of the aforesaid “Changi Airport Passenger Terminal Building 1 (5th Storey)”, which point is 38263.613 metres North and 45393.754 metres East of the Singapore Land Authority SVY 21 Datum, the boundaries run along successive lines of coordinates approximately as follows:																																		
	<table border="0"> <thead> <tr> <th style="text-align: center;"><i>Northing</i></th> <th style="text-align: center;"><i>Easting</i></th> </tr> </thead> <tbody> <tr><td style="text-align: center;">38263.613</td><td style="text-align: center;">45393.754</td></tr> <tr><td style="text-align: center;">38246.333</td><td style="text-align: center;">45386.413</td></tr> <tr><td style="text-align: center;">38243.117</td><td style="text-align: center;">45393.984</td></tr> <tr><td style="text-align: center;">38234.626</td><td style="text-align: center;">45390.377</td></tr> <tr><td style="text-align: center;">38237.842</td><td style="text-align: center;">45382.806</td></tr> <tr><td style="text-align: center;">38207.699</td><td style="text-align: center;">45370.001</td></tr> <tr><td style="text-align: center;">38196.458</td><td style="text-align: center;">45396.462</td></tr> <tr><td style="text-align: center;">38209.344</td><td style="text-align: center;">45401.936</td></tr> <tr><td style="text-align: center;">38187.741</td><td style="text-align: center;">45452.787</td></tr> <tr><td style="text-align: center;">38174.856</td><td style="text-align: center;">45447.313</td></tr> <tr><td style="text-align: center;">38158.922</td><td style="text-align: center;">45484.819</td></tr> <tr><td style="text-align: center;">38171.808</td><td style="text-align: center;">45490.293</td></tr> <tr><td style="text-align: center;">38150.205</td><td style="text-align: center;">45541.145</td></tr> <tr><td style="text-align: center;">38137.314</td><td style="text-align: center;">45535.668</td></tr> <tr><td style="text-align: center;">38126.078</td><td style="text-align: center;">45562.132</td></tr> <tr><td style="text-align: center;">38157.645</td><td style="text-align: center;">45575.542</td></tr> </tbody> </table>	<i>Northing</i>	<i>Easting</i>	38263.613	45393.754	38246.333	45386.413	38243.117	45393.984	38234.626	45390.377	38237.842	45382.806	38207.699	45370.001	38196.458	45396.462	38209.344	45401.936	38187.741	45452.787	38174.856	45447.313	38158.922	45484.819	38171.808	45490.293	38150.205	45541.145	38137.314	45535.668	38126.078	45562.132	38157.645	45575.542
<i>Northing</i>	<i>Easting</i>																																		
38263.613	45393.754																																		
38246.333	45386.413																																		
38243.117	45393.984																																		
38234.626	45390.377																																		
38237.842	45382.806																																		
38207.699	45370.001																																		
38196.458	45396.462																																		
38209.344	45401.936																																		
38187.741	45452.787																																		
38174.856	45447.313																																		
38158.922	45484.819																																		
38171.808	45490.293																																		
38150.205	45541.145																																		
38137.314	45535.668																																		
38126.078	45562.132																																		
38157.645	45575.542																																		

<i>First column</i>	<i>Second column</i>	
The Authority	Protected Place	
	38158.404	45573.755
	38165.471	45576.757
	38164.712	45578.544
	38181.992	45585.885
	38197.874	45548.499
	38185.600	45543.284
	38197.819	45514.522
	38210.093	45519.737
	38235.463	45460.017
	38223.189	45454.803
	38235.407	45426.041
	38247.682	45431.255

to the point of commencement (Point H).

The boundaries of “Changi Airport Passenger Terminal Building 1 (5th Storey)” are more particularly delineated in the Survey Plan Ref. No. T1PP_S5 set out below.

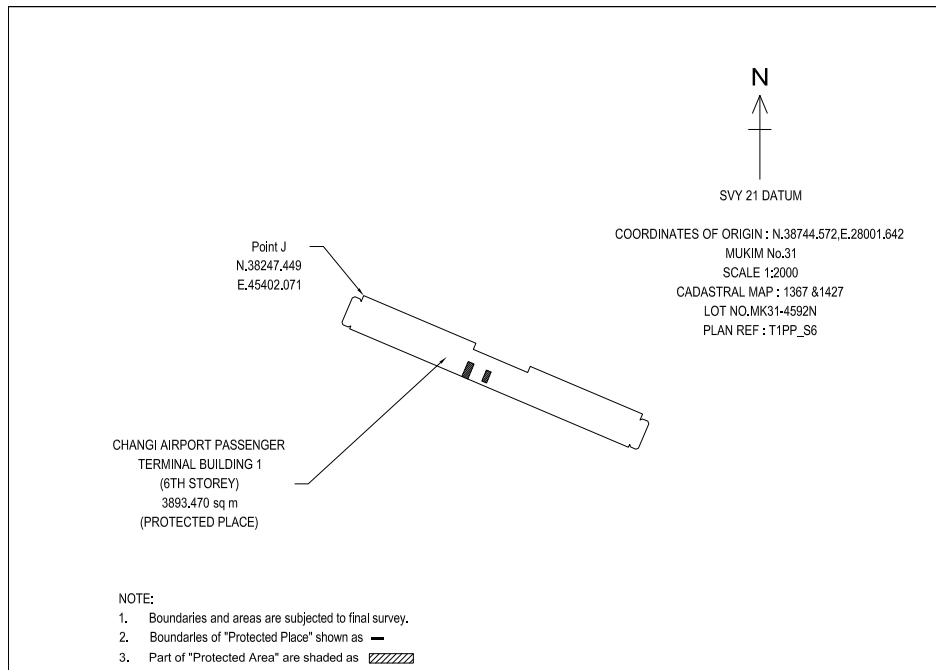


<i>First column</i>	<i>Second column</i>																																		
The Authority	Protected Place																																		
Chief Executive Officer, Changi Airport Group (Singapore) Pte. Ltd.	(9) Changi Airport Passenger Terminal Building 1 (6th Storey) All that area comprised in part of Land Lot 4592N in Mukim No. 31 (Changi) occupied by “Changi Airport Passenger Terminal Building 1 (6th Storey)” containing an area of about 3893.470 square metres and bounded approximately as follows: Commencing at Point J of the aforesaid “Changi Airport Passenger Terminal Building 1 (6th Storey)”, which point is 38247.449 metres North and 45402.071 metres East of the Singapore Land Authority SVY 21 Datum, the boundaries run along successive lines of coordinates approximately as follows:																																		
	<table border="1"> <thead> <tr> <th><i>Northing</i></th> <th><i>Easting</i></th> </tr> </thead> <tbody> <tr><td>38247.449</td><td>45402.071</td></tr> <tr><td>38243.906</td><td>45400.566</td></tr> <tr><td>38245.479</td><td>45399.930</td></tr> <tr><td>38246.789</td><td>45396.847</td></tr> <tr><td>38246.154</td><td>45395.273</td></tr> <tr><td>38231.612</td><td>45389.096</td></tr> <tr><td>38230.038</td><td>45389.731</td></tr> <tr><td>38228.728</td><td>45392.814</td></tr> <tr><td>38229.363</td><td>45394.388</td></tr> <tr><td>38227.661</td><td>45393.665</td></tr> <tr><td>38199.204</td><td>45460.652</td></tr> <tr><td>38197.706</td><td>45464.177</td></tr> <tr><td>38156.969</td><td>45560.072</td></tr> <tr><td>38158.671</td><td>45560.795</td></tr> <tr><td>38157.098</td><td>45561.430</td></tr> <tr><td>38155.788</td><td>45564.514</td></tr> </tbody> </table>	<i>Northing</i>	<i>Easting</i>	38247.449	45402.071	38243.906	45400.566	38245.479	45399.930	38246.789	45396.847	38246.154	45395.273	38231.612	45389.096	38230.038	45389.731	38228.728	45392.814	38229.363	45394.388	38227.661	45393.665	38199.204	45460.652	38197.706	45464.177	38156.969	45560.072	38158.671	45560.795	38157.098	45561.430	38155.788	45564.514
<i>Northing</i>	<i>Easting</i>																																		
38247.449	45402.071																																		
38243.906	45400.566																																		
38245.479	45399.930																																		
38246.789	45396.847																																		
38246.154	45395.273																																		
38231.612	45389.096																																		
38230.038	45389.731																																		
38228.728	45392.814																																		
38229.363	45394.388																																		
38227.661	45393.665																																		
38199.204	45460.652																																		
38197.706	45464.177																																		
38156.969	45560.072																																		
38158.671	45560.795																																		
38157.098	45561.430																																		
38155.788	45564.514																																		

<i>First column</i>	<i>Second column</i>
The Authority	Protected Place
38156.423	45566.087
38170.965	45572.265
38172.539	45571.630
38173.849	45568.546
38173.214	45566.973
38176.757	45568.478
38205.214	45501.491
38201.588	45499.951
38215.367	45467.518
38218.992	45469.058

to the point of commencement (Point J).

The boundaries of “Changi Airport Passenger Terminal Building 1 (6th Storey)” are more particularly delineated in the Survey Plan Ref. No. T1PP_S6 set out below.



Made on 23 June 2015.

LEO YIP
*Permanent Secretary,
Ministry of Home Affairs,
Singapore.*

[MHA (PS) 12/2/06 TF 4; AG/LLRD/SL/256/2010/1 Vol. 10]