
First published in the *Government Gazette*, Electronic Edition, on 6th July 2015 at 5:00 pm.

No. S 420

PROTECTED AREAS AND PROTECTED PLACES ACT
(CHAPTER 256)

PROTECTED PLACES (NO. 3) ORDER 2015

ARRANGEMENT OF PARAGRAPHS

Paragraph

1. Citation and commencement
2. Premises declared to be protected places

The Schedule

In exercise of the powers conferred by section 5(1) of the Protected Areas and Protected Places Act, the Minister for Home Affairs makes the following Order:

Citation and commencement

1. This Order may be cited as the Protected Places (No. 3) Order 2015 and comes into operation on 6 July 2015.

Premises declared to be protected places

2.—(1) The premises described in the second column of the Schedule are declared to be protected places for the purposes of the Act.

(2) No person may enter or remain in those premises unless the person —

- (a) is in possession of a pass-card or permit issued by the authority specified in the first column of the Schedule; or
- (b) has received the permission of an authorised officer on duty at those premises to enter those premises.

 THE SCHEDULE

<i>First column</i>	<i>Second column</i>												
The Authority	Protected Place												
Chief Executive Officer, Changi Airport Group (Singapore) Pte. Ltd.	(1) Changi Airport Passenger Terminal Building 2 (Basement) All that area comprised in part of Land Lot 4596M in Mukim No. 31 (Changi) occupied by “Changi Airport Passenger Terminal Building 2 (Basement)” containing: (a) An area of about 30.434 square metres and bounded approximately as follows: Commencing at Point A of the aforesaid “Changi Airport Passenger Terminal Building 2 (Basement)”, which point is 37572.130 metres North and 45445.286 metres East of the Singapore Land Authority SVY 21 Datum, the boundaries run along successive lines of coordinates approximately as follows: <table border="0" style="margin-left: 40px;"> <thead> <tr> <th style="text-align: center;"><i>Northing</i></th> <th style="text-align: center;"><i>Easting</i></th> </tr> </thead> <tbody> <tr> <td style="text-align: center;">37572.130</td> <td style="text-align: center;">45445.286</td> </tr> <tr> <td style="text-align: center;">37567.199</td> <td style="text-align: center;">45443.190</td> </tr> <tr> <td style="text-align: center;">37565.822</td> <td style="text-align: center;">45442.605</td> </tr> <tr> <td style="text-align: center;">37564.085</td> <td style="text-align: center;">45446.691</td> </tr> <tr> <td style="text-align: center;">37570.394</td> <td style="text-align: center;">45449.372</td> </tr> </tbody> </table> to the point of commencement (Point A). (b) An area of about 30.436 square metres and bounded approximately as follows: Commencing at Point B of the aforesaid “Changi Airport Passenger Terminal Building 2 (Basement)”, which point is 37503.259 metres	<i>Northing</i>	<i>Easting</i>	37572.130	45445.286	37567.199	45443.190	37565.822	45442.605	37564.085	45446.691	37570.394	45449.372
<i>Northing</i>	<i>Easting</i>												
37572.130	45445.286												
37567.199	45443.190												
37565.822	45442.605												
37564.085	45446.691												
37570.394	45449.372												

First column

The Authority

Second column

Protected Place

North and 45416.017 metres East of the Singapore Land Authority SVY 21 Datum, the boundaries run along successive lines of coordinates approximately as follows:

<i>Northing</i>	<i>Easting</i>
37503.259	45416.017
37501.522	45420.104
37495.214	45417.423
37496.953	45413.333
37498.328	45413.922

to the point of commencement (Point B).

- (c) An area of about 30.434 square metres and bounded approximately as follows:

Commencing at Point C of the aforesaid “Changi Airport Passenger Terminal Building 2 (Basement)”, which point is 37385.104 metres North and 45365.806 metres East of the Singapore Land Authority SVY 21 Datum, the boundaries run along successive lines of coordinates approximately as follows:

<i>Northing</i>	<i>Easting</i>
37385.104	45365.806
37383.368	45369.892
37377.059	45367.211
37378.796	45363.125

to the point of commencement (Point C).

First column
The Authority

Second column
Protected Place

- (d) An area of about 47.396 square metres and bounded approximately as follows:

Commencing at Point D of the aforesaid “Changi Airport Passenger Terminal Building 2 (Basement)”, which point is 37323.488 metres North and 45339.621 metres East of the Singapore Land Authority SVY 21 Datum, the boundaries run along successive lines of coordinates approximately as follows:

<i>Northing</i>	<i>Easting</i>
37323.488	45339.621
37309.922	45333.863
37308.185	45337.949
37314.494	45340.630
37315.391	45338.518
37322.646	45341.601

to the point of commencement (Point D).

The boundaries of “Changi Airport Passenger Terminal Building 2 (Basement)” referred to in sub-paragraphs (a) to (d) are more particularly delineated in the Survey Plan Ref. No. T2PP_BM_AD set out below.

<i>First column</i>	<i>Second column</i>	
The Authority	Protected Place	
	<i>Northing</i>	<i>Easting</i>
	37599.752	45342.902
	37594.266	45355.782
	37593.784	45355.577
	37593.392	45356.497
	37593.874	45356.702
	37591.679	45361.854
	37590.415	45361.316
	37590.521	45361.067
	37590.383	45361.008
	37589.336	45363.465
	37588.749	45364.845
	37577.478	45360.044
	37577.380	45360.274
	37576.644	45359.960
	37576.742	45359.730
	37571.913	45357.673
	37571.835	45357.857
	37571.444	45357.691
	37571.017	45357.509
	37570.507	45358.705
	37569.403	45358.234
	37569.913	45357.038
	37566.774	45355.701
	37567.767	45353.371
	37568.135	45353.528
	37568.292	45353.160
	37567.924	45353.003

<i>First column</i>	<i>Second column</i>	
The Authority	Protected Place	
	37568.725	45351.123
	37569.727	45348.771
	37570.095	45348.928
	37570.251	45348.560
	37569.883	45348.403
	37571.686	45344.171
	37572.054	45344.328
	37572.211	45343.960
	37571.843	45343.803
	37573.646	45339.571
	37574.014	45339.728
	37574.171	45339.360
	37573.803	45339.203
	37575.457	45335.320
	37575.825	45335.477
	37575.981	45335.109
	37575.107	45334.737
	37575.635	45333.498
	37576.509	45333.870
	37577.117	45332.444
	37581.395	45334.267
	37581.248	45334.612
	37581.708	45334.807
	37581.855	45334.462
	37585.775	45336.133
	37585.482	45336.823
	37586.402	45337.215
	37586.695	45336.525

<i>First column</i>	<i>Second column</i>																																								
The Authority	Protected Place																																								
	(b) An area of about 633.253 square metres and bounded approximately as follows: Commencing at Point F of the aforesaid "Changi Airport Passenger Terminal Building 2 (Basement Mezzanine)", which point is 37388.377 metres North and 45252.040 metres East of the Singapore Land Authority SVY 21 Datum, the boundaries run along successive lines of coordinates:																																								
	<table border="1"> <thead> <tr> <th><i>Northing</i></th> <th><i>Easting</i></th> </tr> </thead> <tbody> <tr><td>37388.377</td><td>45252.040</td></tr> <tr><td>37387.769</td><td>45253.466</td></tr> <tr><td>37388.643</td><td>45253.838</td></tr> <tr><td>37388.115</td><td>45255.077</td></tr> <tr><td>37387.241</td><td>45254.705</td></tr> <tr><td>37387.085</td><td>45255.073</td></tr> <tr><td>37387.453</td><td>45255.230</td></tr> <tr><td>37386.775</td><td>45256.821</td></tr> <tr><td>37385.799</td><td>45259.112</td></tr> <tr><td>37385.431</td><td>45258.956</td></tr> <tr><td>37385.274</td><td>45259.324</td></tr> <tr><td>37385.642</td><td>45259.480</td></tr> <tr><td>37383.839</td><td>45263.712</td></tr> <tr><td>37383.471</td><td>45263.556</td></tr> <tr><td>37383.314</td><td>45263.924</td></tr> <tr><td>37383.682</td><td>45264.080</td></tr> <tr><td>37378.936</td><td>45275.221</td></tr> <tr><td>37378.770</td><td>45275.611</td></tr> <tr><td>37375.631</td><td>45274.274</td></tr> </tbody> </table>	<i>Northing</i>	<i>Easting</i>	37388.377	45252.040	37387.769	45253.466	37388.643	45253.838	37388.115	45255.077	37387.241	45254.705	37387.085	45255.073	37387.453	45255.230	37386.775	45256.821	37385.799	45259.112	37385.431	45258.956	37385.274	45259.324	37385.642	45259.480	37383.839	45263.712	37383.471	45263.556	37383.314	45263.924	37383.682	45264.080	37378.936	45275.221	37378.770	45275.611	37375.631	45274.274
<i>Northing</i>	<i>Easting</i>																																								
37388.377	45252.040																																								
37387.769	45253.466																																								
37388.643	45253.838																																								
37388.115	45255.077																																								
37387.241	45254.705																																								
37387.085	45255.073																																								
37387.453	45255.230																																								
37386.775	45256.821																																								
37385.799	45259.112																																								
37385.431	45258.956																																								
37385.274	45259.324																																								
37385.642	45259.480																																								
37383.839	45263.712																																								
37383.471	45263.556																																								
37383.314	45263.924																																								
37383.682	45264.080																																								
37378.936	45275.221																																								
37378.770	45275.611																																								
37375.631	45274.274																																								

<i>First column</i>	<i>Second column</i>	
The Authority	Protected Place	
	37375.122	45275.470
	37374.018	45274.999
	37374.527	45273.803
	37373.710	45273.455
	37373.789	45273.271
	37373.697	45273.232
	37368.959	45271.214
	37368.861	45271.444
	37368.125	45271.130
	37368.223	45270.900
	37358.655	45266.824
	37356.953	45266.099
	37357.540	45264.719
	37358.587	45262.263
	37358.449	45262.204
	37358.343	45262.452
	37357.101	45261.923
	37357.781	45260.328
	37359.296	45256.771
	37359.756	45256.967
	37360.148	45256.047
	37359.688	45255.851
	37365.175	45242.971
	37365.624	45243.163
	37365.918	45242.473
	37369.839	45244.143
	37369.692	45244.488
	37370.152	45244.684

<i>First column</i>	<i>Second column</i>	
The Authority	Protected Place	
	37370.299	45244.339
	37373.933	45245.887
	37373.786	45246.232
	37374.246	45246.428
	37374.393	45246.083
	37378.798	45247.960
	37378.504	45248.649
	37379.424	45249.041
	37379.718	45248.351
	37383.639	45250.022
	37383.492	45250.367
	37383.952	45250.563
	37384.099	45250.218

to the point of commencement (Point F), which boundaries are more particularly delineated in the Survey Plan Ref. No. T2PP_BM1_F set out below.

<i>First column</i>		<i>Second column</i>
The Authority		Protected Place
	37862.396	45541.988
	37814.223	45521.522
	37814.768	45520.239
	37814.407	45520.079
	37814.562	45519.706
	37812.492	45518.827
	37812.336	45519.198
	37796.224	45512.355
	37792.385	45521.393
	37751.658	45504.091
	37757.042	45491.417
	37746.002	45486.727
	37744.615	45489.992
	37742.544	45489.112
	37742.386	45489.483
	37721.585	45480.646
	37721.903	45479.803
	37719.862	45478.936
	37719.515	45479.766
	37719.142	45479.608
	37718.555	45480.988
	37674.193	45462.142
	37674.779	45460.761
	37674.508	45460.646
	37674.663	45460.273
	37672.594	45459.394
	37672.436	45459.766
	37656.113	45452.830

<i>First column</i>		<i>Second column</i>
The Authority		Protected Place
	37651.553	45463.568
	37639.786	45458.569
	37644.347	45447.833
	37637.734	45445.023
	37639.188	45441.599
	37612.643	45430.322
	37626.144	45398.541
	37612.550	45392.766
	37613.195	45391.248
	37614.299	45391.717
	37615.344	45389.259
	37611.570	45387.656
	37613.369	45383.422
	37611.657	45382.695
	37612.059	45381.747
	37604.927	45378.716
	37605.871	45376.493
	37601.117	45374.474
	37598.173	45381.404
	37596.793	45380.817
	37599.736	45373.888
	37594.927	45371.845
	37592.671	45377.155
	37585.189	45373.977
	37583.816	45377.207
	37579.702	45375.459
	37581.291	45371.718
	37576.597	45369.724

<i>First column</i>		<i>Second column</i>
The Authority		Protected Place
	37579.628	45362.591
	37566.996	45357.225
	37575.853	45336.378
	37578.041	45337.308
	37579.183	45334.620
	37531.800	45314.458
	37531.901	45314.218
	37531.689	45314.128
	37534.486	45307.545
	37493.014	45289.927
	37492.052	45292.193
	37487.279	45290.166
	37487.190	45290.378
	37482.429	45288.361
	37482.521	45288.144
	37477.749	45286.117
	37478.712	45283.851
	37437.240	45266.232
	37434.443	45272.815
	37434.230	45272.726
	37434.025	45273.235
	37394.736	45256.609
	37393.680	45259.095
	37387.719	45256.562
	37378.941	45277.224
	37366.045	45271.746
	37362.975	45278.971
	37358.558	45277.094

<i>First column</i>		<i>Second column</i>
The Authority		Protected Place
	37356.970	45280.831
	37352.856	45279.083
	37354.227	45275.857
	37346.744	45272.678
	37348.928	45267.538
	37344.119	45265.495
	37341.247	45272.254
	37339.867	45271.667
	37342.738	45264.908
	37337.984	45262.889
	37333.948	45272.391
	37331.731	45271.445
	37333.213	45267.956
	37331.685	45267.307
	37333.276	45263.562
	37328.177	45261.395
	37326.058	45266.384
	37322.285	45264.781
	37321.248	45267.220
	37322.353	45267.689
	37321.708	45269.207
	37307.902	45263.342
	37293.130	45298.089
	37291.005	45297.186
	37292.356	45294.005
	37278.422	45288.086
	37275.729	45294.422
	37256.991	45286.461

<i>First column</i>		<i>Second column</i>
The Authority		Protected Place
	37259.592	45280.336
	37256.243	45278.913
	37254.985	45281.873
	37252.909	45280.991
	37252.717	45281.457
	37231.917	45272.620
	37232.074	45272.249
	37230.003	45271.370
	37229.846	45271.740
	37229.482	45271.586
	37228.935	45272.874
	37184.665	45254.066
	37185.211	45252.778
	37184.839	45252.620
	37184.996	45252.249
	37182.925	45251.370
	37182.768	45251.740
	37166.454	45244.810
	37162.954	45253.047
	37149.862	45247.485
	37148.748	45250.108
	37121.536	45238.548
	37127.695	45224.052
	37116.438	45219.270
	37115.087	45222.439
	37113.016	45221.559
	37112.818	45222.024
	37092.018	45213.186

<i>First column</i>		<i>Second column</i>
The Authority		Protected Place
	37092.173	45212.814
	37090.104	45211.935
	37089.947	45212.307
	37089.582	45212.155
	37089.036	45213.441
	37044.765	45194.634
	37045.313	45193.345
	37044.940	45193.187
	37045.098	45192.815
	37043.027	45191.935
	37042.869	45192.307
	37019.956	45182.573
	37021.500	45178.937
	36970.649	45157.334
	36969.193	45160.755
	36964.823	45158.898
	36965.634	45156.833
	36967.969	45157.825
	36969.063	45155.248
	36961.194	45151.905
	36960.991	45152.384
	36959.886	45151.914
	36958.127	45156.055
	36956.033	45155.165
	36955.051	45157.477
	36948.896	45154.861
	36946.534	45160.421
	36938.219	45156.888

<i>First column</i>		<i>Second column</i>
The Authority		Protected Place
	36936.799	45160.229
	36907.994	45147.992
	36907.122	45150.044
	36904.149	45148.781
	36901.893	45154.092
	36889.008	45148.618
	36889.574	45147.283
	36887.549	45146.423
	36886.161	45149.690
	36881.743	45147.813
	36884.087	45142.290
	36871.300	45136.858
	36872.473	45134.097
	36856.363	45127.253
	36860.480	45117.561
	36861.386	45117.945
	36862.488	45115.349
	36873.495	45089.440
	36840.651	45075.488
	36850.544	45052.201
	36838.331	45047.012
	36842.866	45036.336
	36827.220	45029.689
	36822.684	45040.365
	36805.076	45032.885
	36784.107	45082.245
	36778.145	45084.706
	36770.286	45103.206

<i>First column</i>		<i>Second column</i>
The Authority		Protected Place
	36789.076	45111.188
	36789.819	45111.323
	36790.465	45111.181
	36792.916	45110.158
	36795.134	45109.274
	36795.435	45109.153
	36795.893	45109.127
	36796.317	45109.171
	36796.783	45109.302
	36808.508	45114.321
	36809.132	45114.945
	36809.348	45115.268
	36811.309	45120.193
	36811.612	45120.588
	36812.132	45120.998
	36817.510	45123.283
	36818.188	45123.494
	36819.030	45123.442
	36819.663	45123.186
	36820.259	45122.838
	36820.776	45122.039
	36825.616	45124.096
	36825.422	45124.635
	36825.429	45125.283
	36825.573	45125.967
	36825.990	45126.672
	36826.847	45127.224
	36827.740	45127.416

<i>First column</i>	<i>Second column</i>	
The Authority	Protected Place	
	36828.624	45127.298
	36829.357	45126.870
	36830.073	45125.961
	36834.681	45127.918
	36834.582	45128.647
	36834.703	45129.607
	36835.113	45130.383
	36835.667	45131.020
	36836.422	45131.439
	37309.842	45332.942
	37305.325	45343.528
	37305.297	45343.787
	37305.347	45343.981
	37305.575	45344.167
	37304.171	45347.491
	37331.456	45358.565
	37576.923	45462.847
	37604.029	45474.362
	37610.065	45460.153
	37859.534	45566.141

to the point of commencement (Point G).

The boundaries of “Changi Airport Passenger Terminal Building 2 (1st Storey)” are more particularly delineated in the Survey Plan Ref. No. T2PP_S1_G set out below.

<i>First column</i>		<i>Second column</i>
The Authority		Protected Place
	38080.650	45625.889
	38080.331	45625.106
	38078.121	45624.169
	38077.335	45624.487
	38076.534	45626.374
	38074.325	45625.436
	38075.125	45623.549
	38074.808	45622.762
	38072.598	45621.825
	38071.792	45622.151
	38070.186	45625.934
	37990.666	45592.186
	37992.279	45588.385
	37991.960	45587.603
	37989.750	45586.665
	37988.964	45586.983
	37988.163	45588.870
	37985.953	45587.932
	37986.754	45586.045
	37986.436	45585.259
	37984.227	45584.321
	37983.440	45584.639
	37981.815	45588.430
	37902.295	45554.683
	37903.907	45550.887
	37903.588	45550.099
	37901.379	45549.161
	37900.592	45549.479

<i>First column</i>		<i>Second column</i>
The Authority		Protected Place
	37899.792	45551.366
	37897.582	45550.429
	37898.383	45548.541
	37898.065	45547.755
	37895.856	45546.817
	37895.059	45547.121
	37893.439	45550.925
	37877.489	45544.133
	37879.161	45540.195
	37866.946	45535.012
	37865.667	45538.025
	37812.925	45515.642
	37814.097	45512.881
	37805.122	45509.072
	37804.919	45509.550
	37802.065	45508.339
	37802.269	45507.861
	37793.293	45504.052
	37792.121	45506.813
	37742.965	45485.952
	37744.137	45483.190
	37735.162	45479.381
	37734.959	45479.860
	37732.105	45478.649
	37732.308	45478.170
	37723.333	45474.361
	37722.161	45477.123
	37673.004	45456.261

<i>First column</i>		<i>Second column</i>
The Authority		Protected Place
	37674.163	45453.532
	37653.359	45444.703
	37652.200	45447.432
	37645.932	45444.772
	37647.651	45440.721
	37625.199	45431.193
	37626.624	45427.833
	37652.856	45438.966
	37664.343	45441.369
	37666.533	45436.210
	37625.209	45418.672
	37626.015	45416.773
	37624.709	45416.219
	37625.376	45414.648
	37630.899	45416.992
	37630.783	45417.779
	37671.701	45435.144
	37673.412	45431.111
	37704.572	45444.335
	37706.755	45439.190
	37706.229	45438.965
	37704.342	45443.402
	37669.636	45428.748
	37668.009	45432.616
	37619.625	45411.943
	37625.937	45397.171
	37619.795	45394.546
	37624.005	45384.626

<i>First column</i>		<i>Second column</i>
The Authority		Protected Place
	37617.542	45381.884
	37615.021	45387.824
	37611.500	45386.330
	37613.699	45381.149
	37612.585	45380.677
	37612.183	45381.625
	37611.355	45381.273
	37611.757	45380.326
	37604.626	45377.299
	37605.569	45375.076
	37594.629	45370.433
	37592.377	45375.739
	37584.896	45372.564
	37583.524	45375.798
	37579.411	45374.053
	37580.879	45370.593
	37576.462	45368.718
	37579.636	45361.240
	37575.638	45359.556
	37573.850	45363.767
	37572.233	45363.080
	37572.350	45362.805
	37572.082	45362.691
	37569.421	45368.961
	37571.436	45369.816
	37569.682	45373.949
	37534.384	45358.969
	37538.356	45349.608

<i>First column</i>		<i>Second column</i>
The Authority		Protected Place
	37539.545	45350.112
	37540.001	45349.036
	37538.752	45348.504
	37538.528	45349.030
	37533.506	45346.898
	37533.625	45346.309
	37533.599	45345.831
	37532.963	45345.565
	37532.567	45345.838
	37532.223	45346.320
	37519.717	45340.992
	37519.830	45340.499
	37519.785	45339.980
	37519.147	45339.713
	37518.686	45340.037
	37518.385	45340.469
	37513.443	45338.371
	37513.680	45337.813
	37505.262	45334.240
	37507.417	45329.161
	37500.585	45326.261
	37498.401	45331.408
	37488.254	45327.102
	37485.179	45334.347
	37473.832	45329.531
	37471.978	45333.899
	37468.366	45332.366
	37467.855	45333.570

<i>First column</i>		<i>Second column</i>
The Authority		Protected Place
	37463.080	45331.544
	37463.592	45330.339
	37460.228	45328.912
	37462.084	45324.537
	37450.608	45319.667
	37453.681	45312.425
	37442.200	45307.553
	37444.387	45302.400
	37438.976	45300.104
	37436.790	45305.257
	37428.233	45301.625
	37428.018	45302.131
	37423.042	45300.018
	37423.165	45299.477
	37423.088	45298.905
	37422.502	45298.652
	37422.099	45298.931
	37421.768	45299.414
	37409.232	45294.064
	37409.344	45293.722
	37409.348	45293.307
	37409.278	45293.015
	37408.704	45292.767
	37408.240	45293.097
	37407.951	45293.535
	37404.628	45292.149
	37403.716	45294.338
	37402.013	45293.615

<i>First column</i>		<i>Second column</i>
The Authority		Protected Place
	37403.124	45290.996
	37394.471	45287.323
	37390.000	45297.860
	37363.509	45286.618
	37365.323	45282.344
	37367.283	45283.175
	37370.001	45276.771
	37369.550	45276.582
	37369.428	45276.871
	37367.859	45276.205
	37369.600	45272.103
	37365.781	45270.482
	37362.724	45277.685
	37358.597	45275.933
	37357.011	45279.669
	37352.622	45277.806
	37353.905	45274.783
	37346.422	45271.608
	37348.764	45266.091
	37344.169	45264.141
	37341.229	45271.069
	37339.637	45270.394
	37342.578	45263.465
	37337.825	45261.448
	37333.721	45271.119
	37331.513	45270.182
	37332.994	45266.691
	37331.467	45266.043

<i>First column</i>		<i>Second column</i>
The Authority		Protected Place
	37333.146	45262.086
	37328.039	45259.919
	37328.515	45258.796
	37324.598	45257.134
	37320.869	45265.919
	37321.974	45266.388
	37321.327	45267.911
	37307.519	45262.051
	37296.388	45288.282
	37258.200	45272.068
	37255.597	45278.198
	37255.321	45278.081
	37254.971	45278.907
	37253.217	45278.162
	37254.409	45275.355
	37233.605	45266.526
	37232.433	45269.287
	37230.320	45268.391
	37230.984	45266.826
	37186.061	45247.761
	37185.396	45249.326
	37183.276	45248.426
	37184.448	45245.664
	37163.644	45236.835
	37162.472	45239.597
	37160.358	45238.700
	37161.022	45237.135
	37116.102	45218.071

<i>First column</i>		<i>Second column</i>
The Authority		Protected Place
	37115.437	45219.636
	37113.316	45218.735
	37114.488	45215.974
	37093.684	45207.145
	37092.499	45209.901
	37090.399	45209.010
	37091.063	45207.445
	37046.127	45188.375
	37045.463	45189.940
	37043.351	45189.043
	37044.532	45186.285
	37035.557	45182.476
	37035.353	45182.955
	37032.500	45181.744
	37032.703	45181.265
	37023.711	45177.449
	37022.539	45180.211
	37020.438	45179.319
	37021.103	45177.754
	36970.240	45156.169
	36969.573	45157.735
	36967.485	45156.846
	36968.655	45154.090
	36959.654	45150.270
	36958.492	45153.008
	36956.427	45152.131
	36957.083	45150.585
	36918.003	45134.000

<i>First column</i>		<i>Second column</i>
The Authority		Protected Place
	36923.706	45120.561
	36921.221	45119.506
	36921.611	45118.585
	36916.673	45116.489
	36916.282	45117.410
	36914.625	45116.707
	36915.877	45113.761
	36914.003	45112.965
	36914.986	45110.648
	36917.195	45111.585
	36920.737	45103.239
	36910.741	45101.835
	36912.159	45098.495
	36906.334	45096.023
	36904.916	45099.363
	36896.962	45093.149
	36892.495	45103.675
	36886.675	45101.205
	36886.558	45101.482
	36885.177	45100.896
	36885.294	45100.619
	36880.231	45098.470
	36880.114	45098.747
	36878.733	45098.161
	36878.851	45097.884
	36873.235	45095.501
	36875.794	45089.472
	36859.526	45082.574

<i>First column</i>		<i>Second column</i>
The Authority		Protected Place
	36856.854	45088.876
	36853.787	45087.574
	36853.391	45088.508
	36852.562	45088.156
	36845.033	45105.897
	36845.862	45106.248
	36845.466	45107.182
	36851.771	45109.858
	36847.376	45120.213
	36856.766	45124.198
	36855.945	45126.131
	36874.356	45133.945
	36873.654	45135.600
	36821.183	45113.332
	36823.604	45107.626
	36823.695	45107.665
	36823.852	45107.297
	36822.402	45106.680
	36822.910	45105.484
	36824.866	45106.314
	36844.341	45060.425
	36837.128	45057.364
	36836.414	45055.596
	36834.645	45056.310
	36833.735	45055.924
	36842.310	45035.719
	36839.549	45034.547
	36839.158	45035.468

<i>First column</i>		<i>Second column</i>
The Authority		Protected Place
	36837.777	45034.882
	36838.363	45033.501
	36830.999	45030.376
	36830.413	45031.756
	36829.032	45031.170
	36829.423	45030.250
	36826.661	45029.078
	36820.216	45044.266
	36813.561	45041.442
	36810.943	45047.610
	36805.877	45045.459
	36800.681	45057.702
	36804.459	45059.306
	36792.758	45086.876
	36791.102	45086.173
	36788.504	45092.294
	36789.222	45092.599
	36789.075	45092.947
	36788.447	45092.681
	36785.821	45098.869
	36786.466	45099.142
	36786.231	45099.694
	36785.219	45099.265
	36781.664	45107.642
	36794.598	45113.131
	36794.049	45114.424
	36880.350	45151.049
	36881.327	45148.748

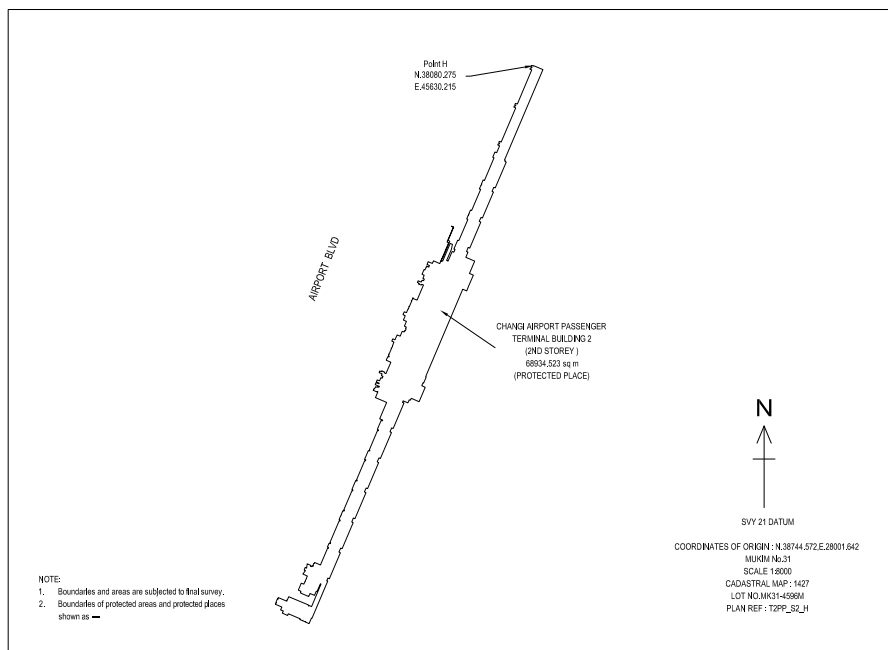
<i>First column</i>		<i>Second column</i>
The Authority		Protected Place
	36887.494	45151.365
	36886.011	45154.860
	36946.582	45180.565
	36948.067	45177.067
	36957.456	45181.052
	36955.972	45184.550
	37016.543	45210.256
	37018.008	45206.804
	37027.397	45210.789
	37025.932	45214.241
	37086.503	45239.946
	37087.968	45236.494
	37097.358	45240.479
	37095.893	45243.931
	37156.464	45269.637
	37157.929	45266.185
	37167.318	45270.170
	37165.853	45273.622
	37226.424	45299.327
	37227.889	45295.875
	37237.279	45299.860
	37235.814	45303.312
	37294.993	45328.427
	37296.439	45325.021
	37300.132	45326.589
	37295.444	45337.635
	37302.595	45340.670
	37301.384	45343.523

<i>First column</i>		<i>Second column</i>
The Authority		Protected Place
	37305.785	45345.392
	37297.992	45363.756
	37331.775	45378.094
	37335.248	45369.910
	37342.003	45372.777
	37341.425	45374.140
	37355.682	45380.190
	37356.264	45378.818
	37559.770	45465.184
	37555.903	45474.297
	37567.548	45479.239
	37592.724	45489.924
	37596.592	45480.810
	37625.312	45492.999
	37634.083	45472.333
	37646.188	45477.470
	37647.653	45474.018
	37657.042	45478.003
	37655.577	45481.455
	37716.148	45507.161
	37717.613	45503.709
	37727.003	45507.694
	37725.538	45511.146
	37786.109	45536.851
	37787.574	45533.399
	37796.963	45537.384
	37795.498	45540.836
	37856.069	45566.542

<i>First column</i>	<i>Second column</i>
The Authority	Protected Place
37857.534	45563.090
37859.951	45564.115
37860.604	45562.576
38071.066	45651.893

to the point of commencement (Point H).

The boundaries of “Changi Airport Passenger Terminal Building 2 (2nd Storey)” are more particularly delineated in the Survey Plan Ref. No. T2PP_S2_H set out below.



Chief Executive Officer,
Changi Airport Group
(Singapore) Pte. Ltd.

(5) Changi Airport Passenger Terminal
Building 2 (3rd Storey)

All that area comprised in part of Land Lot 4596M in Mukim No. 31 (Changi) occupied by “Changi Airport Passenger Terminal Building 2 (3rd Storey)” containing:

First column
The Authority

Second column
Protected Place

- (a) An area of about 6839.673 square metres and bounded approximately as follows:

Commencing at Point I of the aforesaid “Changi Airport Passenger Terminal Building 2 (3rd Storey)”, which point is 37389.866 metres North and 45312.482 metres East of the Singapore Land Authority SVY 21 Datum, the boundaries run along successive lines of coordinates in a clockwise manner:

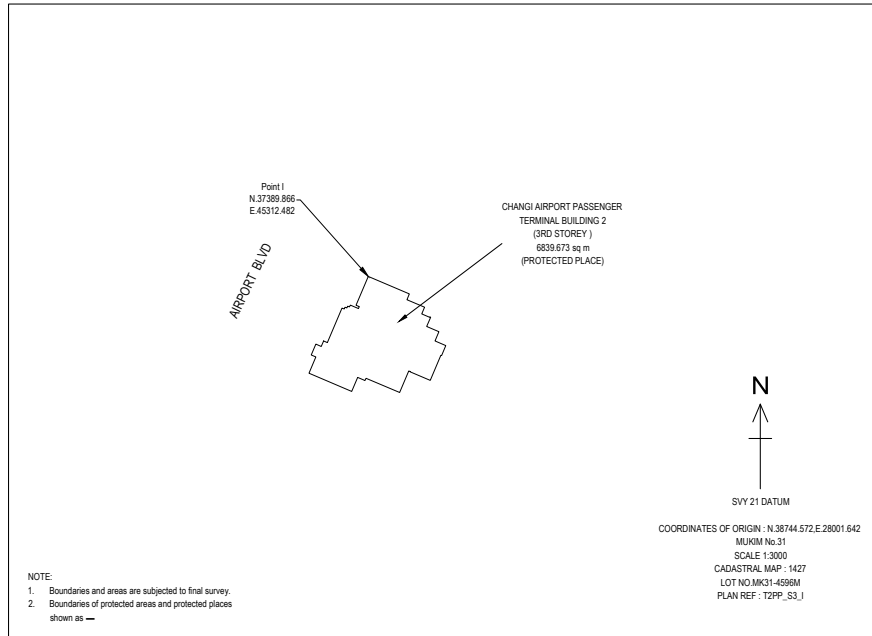
<i>Northing</i>	<i>Easting</i>
37389.866	45312.482
37365.287	45302.052
37364.115	45304.813
37362.551	45304.149
37365.508	45297.181
37363.905	45296.500
37364.569	45294.935
37363.005	45294.272
37363.669	45292.707
37362.104	45292.043
37362.897	45290.174
37333.542	45277.716
37334.919	45274.470
37330.316	45272.517
37332.297	45267.850
37323.000	45263.904
37321.322	45267.859
37307.514	45261.999
37292.063	45298.406

<i>First column</i>	<i>Second column</i>	
The Authority	Protected Place	
	37303.938	45303.445
	37301.273	45309.723
	37303.206	45310.544
	37291.084	45339.108
	37309.484	45346.917
	37308.918	45348.251
	37308.640	45348.134
	37301.393	45365.209
	37322.727	45374.263
	37322.492	45374.815
	37331.081	45378.460
	37335.007	45369.209
	37342.862	45372.543
	37347.257	45362.187
	37355.127	45365.527
	37355.372	45364.951
	37355.027	45364.805
	37357.927	45357.970
	37363.635	45360.392
	37370.022	45345.341
	37375.020	45347.463

to the point of commencement (Point I), which boundaries are more particularly delineated in the Survey Plan Ref. No. T2PP_S3_I set out below.

First column
The Authority

Second column
Protected Place



- (b) An area of about 15154.012 square metres and bounded approximately as follows:

Commencing at Point J of the aforesaid “Changi Airport Passenger Terminal Building 2 (3rd Storey)”, which point is 37629.448 metres North and 45441.697 metres East of the Singapore Land Authority SVY 21 Datum, the boundaries run along successive lines of coordinates:

<i>Northing</i>	<i>Easting</i>
37629.448	45441.697
37605.919	45431.712
37621.392	45395.282
37612.187	45391.373
37613.778	45387.627
37608.320	45385.309

<i>First column</i>	<i>Second column</i>	
The Authority	Protected Place	
	37606.427	45389.767
	37586.941	45381.491
	37587.047	45381.243
	37586.403	45380.969
	37587.679	45377.964
	37590.814	45379.295
	37592.319	45375.738
	37585.047	45372.649
	37580.777	45382.704
	37568.167	45377.348
	37567.385	45379.188
	37565.544	45378.407
	37564.763	45380.247
	37562.922	45379.466
	37562.140	45381.306
	37560.299	45380.525
	37556.781	45388.808
	37521.805	45373.953
	37524.408	45367.823
	37507.625	45360.694
	37506.647	45362.995
	37503.610	45361.705
	37501.612	45366.408
	37488.050	45360.648
	37488.421	45359.773
	37486.120	45358.796
	37488.724	45352.666
	37396.825	45313.633

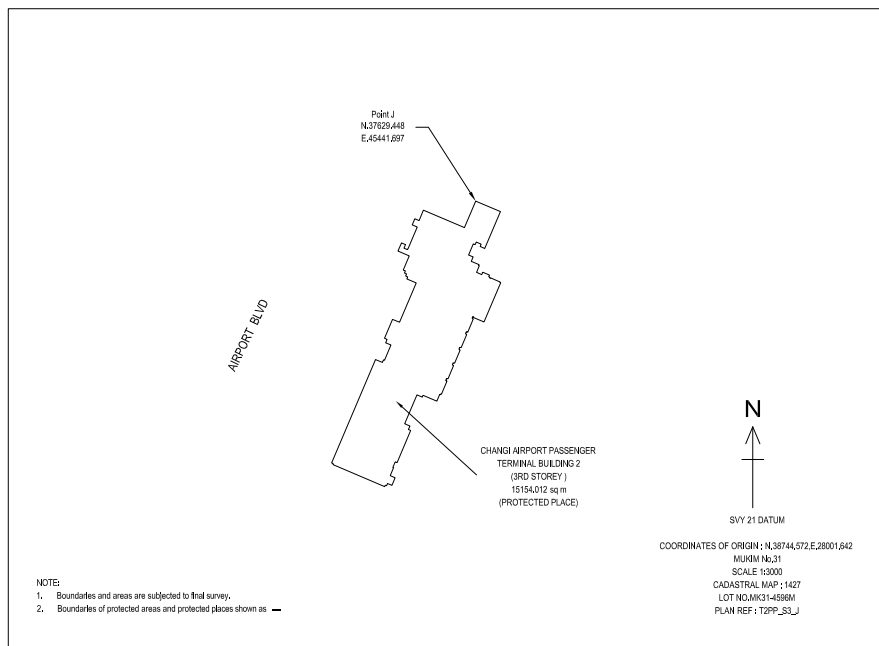
<i>First column</i>	<i>Second column</i>	
The Authority	Protected Place	
	37396.141	45315.243
	37395.354	45314.909
	37375.842	45360.847
	37377.011	45361.343
	37376.524	45362.489
	37378.550	45363.350
	37376.906	45367.220
	37383.716	45370.113
	37385.573	45365.741
	37392.568	45368.712
	37392.842	45368.068
	37397.840	45370.190
	37397.156	45371.801
	37425.753	45383.948
	37426.603	45381.947
	37429.640	45383.237
	37431.625	45378.565
	37457.304	45389.472
	37455.320	45394.144
	37456.977	45394.848
	37451.760	45407.130
	37457.743	45409.671
	37457.506	45410.228
	37458.081	45410.472
	37457.788	45411.163
	37469.523	45416.147
	37469.914	45415.227
	37470.329	45415.403

<i>First column</i>	<i>Second column</i>	
The Authority	Protected Place	
	37470.456	45415.104
	37471.698	45415.631
	37471.571	45415.931
	37471.985	45416.106
	37471.594	45417.027
	37483.330	45422.011
	37483.721	45421.091
	37484.135	45421.267
	37484.262	45420.968
	37485.504	45421.495
	37485.377	45421.795
	37485.792	45421.971
	37485.401	45422.891
	37497.136	45427.875
	37497.527	45426.955
	37497.941	45427.131
	37498.068	45426.832
	37499.311	45427.360
	37499.184	45427.659
	37499.598	45427.835
	37499.207	45428.755
	37510.942	45433.740
	37511.333	45432.819
	37511.747	45432.995
	37511.874	45432.696
	37513.117	45433.224
	37512.990	45433.523
	37513.404	45433.699

<i>First column</i>	<i>Second column</i>	
The Authority	Protected Place	
	37513.013	45434.619
	37524.748	45439.604
	37525.139	45438.683
	37525.554	45438.859
	37525.681	45438.560
	37526.923	45439.088
	37526.581	45439.893
	37526.086	45439.683
	37522.076	45449.124
	37556.982	45463.950
	37557.386	45462.999
	37557.708	45463.136
	37561.168	45454.991
	37560.892	45454.873
	37561.283	45453.953
	37561.836	45454.188
	37562.226	45453.267
	37563.780	45453.927
	37566.302	45447.990
	37564.185	45447.091
	37566.159	45442.443
	37572.050	45444.945
	37572.323	45444.301
	37573.032	45444.602
	37575.931	45437.777
	37579.824	45439.431
	37581.566	45435.330
	37591.479	45439.541

<i>First column</i>	<i>Second column</i>	
The Authority	Protected Place	
	37590.748	45441.262
	37593.063	45442.245
	37591.252	45446.506
	37589.149	45445.613
	37587.391	45449.753
	37620.128	45463.657

to the point of commencement (Point J), which boundaries of “Changi Airport Passenger Terminal Building 2 (3rd Storey)” are more particularly delineated in the Survey Plan Ref. No. T2PP_S3_J set out below.



Chief Executive Officer,
Changi Airport Group
(Singapore) Pte. Ltd.

(6) Changi Airport Passenger Terminal
Building 2 (4th Storey)

All that area comprised in part of Land
Lot 4596M in Mukim No. 31 (Changi)
occupied by “Changi Airport Passenger
Terminal Building 2 (4th Storey)”

First column
The Authority

Second column
Protected Place

containing:

- (a) An area of about 30.571 square metres and bounded approximately as follows:

Commencing at Point K of the aforesaid “Changi Airport Passenger Terminal Building 2 (4th Storey)”, which point is 37572.706 metres North and 45445.540 metres East of the Singapore Land Authority SVY 21 Datum, the boundaries run along successive lines of coordinates:

<i>Northing</i>	<i>Easting</i>
37572.706	45445.540
37566.381	45442.857
37564.643	45446.954
37570.968	45449.637

to the point of commencement (Point K).

- (b) An area of about 31.052 square metres and bounded approximately as follows:

Commencing at Point L of the aforesaid “Changi Airport Passenger Terminal Building 2 (4th Storey)”, which point is 37503.660 metres North and 45416.253 metres East of the Singapore Land Authority SVY 21 Datum, the boundaries run along successive lines of coordinates:

<i>Northing</i>	<i>Easting</i>
37503.660	45416.253
37497.336	45413.571
37495.571	45417.732
37501.895	45420.414

First column

The Authority

Second column

Protected Place

to the point of commencement (Point L).

- (c) An area of about 30.564 square metres and bounded approximately as follows:

Commencing at Point M of the aforesaid “Changi Airport Passenger Terminal Building 2 (4th Storey)”, which point is 37449.344 metres North and 45393.214 metres East of the Singapore Land Authority SVY 21 Datum, the boundaries run along successive lines of coordinates:

<i>Northing</i>	<i>Easting</i>
37449.344	45393.214
37443.020	45390.532
37441.282	45394.628
37447.604	45397.310

to the point of commencement (Point M).

- (d) An area of about 30.551 square metres and bounded approximately as follows:

Commencing at Point N of the aforesaid “Changi Airport Passenger Terminal Building 2 (4th Storey)”, which point is 37439.521 metres North and 45389.048 metres East of the Singapore Land Authority SVY 21 Datum, the boundaries run along successive lines of coordinates:

<i>Northing</i>	<i>Easting</i>
37439.521	45389.048
37433.195	45386.369
37431.461	45390.462

First column
The Authority

Second column
Protected Place

37437.784 45393.144

to the point of commencement (Point N).

- (e) An area of about 30.571 square metres and bounded approximately as follows:

Commencing at Point O of the aforesaid “Changi Airport Passenger Terminal Building 2 (4th Storey)”, which point is 37385.205 metres North and 45366.009 metres East of the Singapore Land Authority SVY 21 Datum, the boundaries run along successive lines of coordinates:

<i>Northing</i>	<i>Easting</i>
37385.205	45366.009
37383.468	45370.105
37377.143	45367.423
37378.881	45363.326

to the point of commencement (Point O).

- (f) An area of about 30.571 square metres and bounded approximately as follows:

Commencing at Point P of the aforesaid “Changi Airport Passenger Terminal Building 2 (4th Storey)”, which point is 37316.160 metres North and 45336.722 metres East of the Singapore Land Authority SVY 21 Datum, the boundaries run along successive lines of coordinates:

<i>Northing</i>	<i>Easting</i>
37316.160	45336.722
37314.422	45340.819

*First column**Second column*

The Authority

Protected Place

37308.098

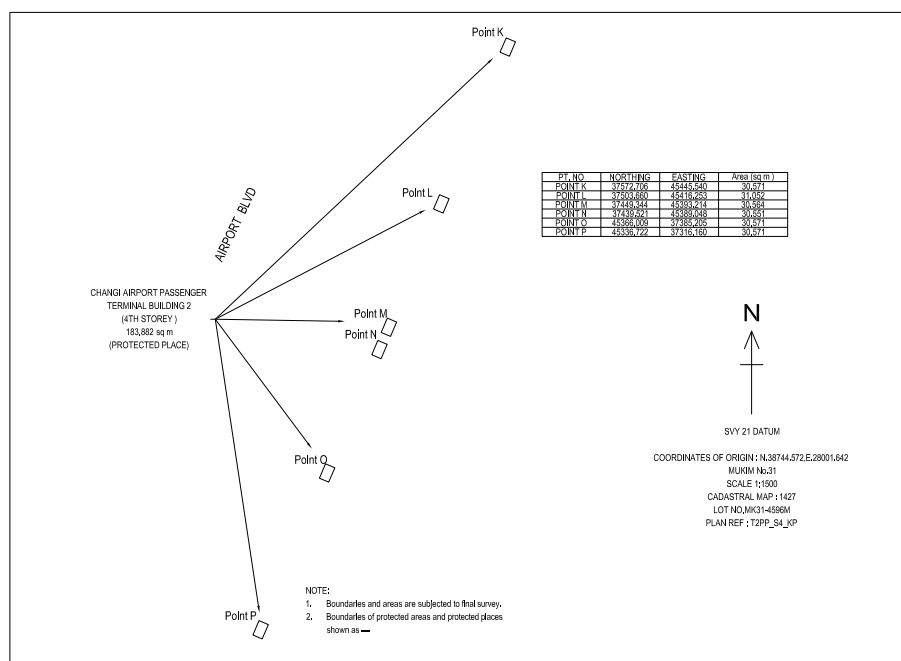
45338.136

37309.835

45334.039

to the point of commencement (Point P).

The boundaries of “Changi Airport Passenger Terminal Building 2 (4th Storey)” referred to in sub-paragraphs (a) to (f) are more particularly delineated in the Survey Plan Ref. No. T2PP_S4_KP set out below.



Chief Executive Officer,
Changi Airport Group
(Singapore) Pte. Ltd.

(7) Changi Airport Passenger Terminal Building 2 (5th Storey)

All that area comprised in part of Land Lot 4596M in Mukim No. 31 (Changi) occupied by “Changi Airport Passenger Terminal Building 2 (5th Storey)” containing:

(a) An area of about 1214.263 square metres and bounded approximately as

First column
The Authority

Second column
Protected Place

follows:

Commencing at Point Q of the aforesaid “Changi Airport Passenger Terminal Building 2 (5th Storey)”, which point is 37497.535 metres North and 45354.418 metres East of the Singapore Land Authority SVY 21 Datum, the boundaries run along successive lines of coordinates:

<i>Northing</i>	<i>Easting</i>
37497.535	45354.418
37479.840	45346.909
37481.987	45341.849
37447.429	45327.179
37445.280	45332.242
37427.574	45324.728
37422.394	45336.935
37492.354	45366.626

to the point of commencement (Point Q).

- (b) An area of about 30.600 square metres and bounded approximately as follows:

Commencing at Point R of the aforesaid “Changi Airport Passenger Terminal Building 2 (5th Storey)”, which point is 37572.623 metres North and 45445.490 metres East of the Singapore Land Authority SVY 21 Datum, the boundaries run along successive lines of coordinates:

<i>Northing</i>	<i>Easting</i>
37572.623	45445.490
37566.364	45442.834

<i>First column</i>	<i>Second column</i>	
The Authority	Protected Place	
	37564.606	45446.976
	37570.865	45449.633

to the point of commencement (Point R).

- (c) An area of about 30.600 square metres and bounded approximately as follows:

Commencing at Point S of the aforesaid “Changi Airport Passenger Terminal Building 2 (5th Storey)”, which point is 37503.583 metres North and 45416.190 metres East of the Singapore Land Authority SVY 21 Datum, the boundaries run along successive lines of coordinates:

<i>Northing</i>	<i>Easting</i>
37503.583	45416.190
37497.324	45413.534
37495.566	45417.676
37501.825	45420.333

to the point of commencement (Point S).

- (d) An area of about 30.327 square metres and bounded approximately as follows:

Commencing at Point T of the aforesaid “Changi Airport Passenger Terminal Building 2 (5th Storey)”, which point is 37385.141 metres North and 45365.979 metres East of the Singapore Land Authority SVY 21 Datum, the boundaries run along successive lines of coordinates:

<i>First column</i>	<i>Second column</i>	
The Authority	Protected Place	
	<i>Northing</i>	<i>Easting</i>
	37385.141	45365.979
	37378.943	45363.294
	37377.185	45367.437
	37383.445	45370.093

to the point of commencement (Point T).

- (e) An area of about 30.600 square metres and bounded approximately as follows:

Commencing at Point U of the aforesaid “Changi Airport Passenger Terminal Building 2 (5th Storey)”, which point is 37316.163 metres North and 45336.651 metres East of the Singapore Land Authority SVY 21 Datum, the boundaries run along successive lines of coordinates:

<i>Northing</i>	<i>Easting</i>
37316.163	45336.651
37309.903	45333.995
37308.145	45338.137
37314.405	45340.793

to the point of commencement (Point U).

The boundaries of “Changi Airport Passenger Terminal Building 2 (5th Storey)” referred to in sub-paragraphs (a) to (e) are more particularly delineated in the Survey Plan Ref. No. T2PP_S5_QU set out below.

First column
The Authority

Second column

Protected Place

Terminal Building 2 (6th Storey)", which point is 37328.288 metres North and 45258.073 metres East of the Singapore Land Authority SVY 21 Datum, the boundaries run along successive lines of coordinates:

<i>Northing</i>	<i>Easting</i>
37328.288	45258.073
37326.025	45257.128
37325.624	45258.021
37324.545	45257.562
37321.993	45263.686
37325.288	45265.072

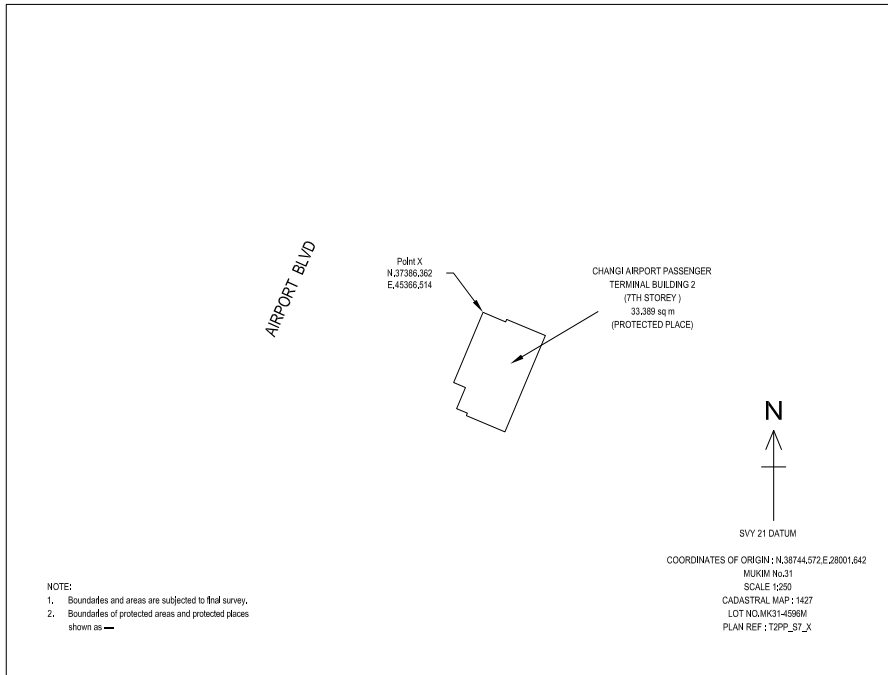
to the point of commencement (Point W), which boundaries are more particularly delineated in the Survey Plan Ref. No. T2PP_S6_W set out below.

<i>First column</i>	<i>Second column</i>	
The Authority	Protected Place	
	<i>Northing</i>	<i>Easting</i>
	37386.362	45366.514
	37381.337	45364.406
	37380.981	45365.255
	37379.471	45364.622
	37379.145	45365.398
	37378.966	45365.322
	37377.806	45368.086
	37384.701	45370.978
	37385.860	45368.214
	37385.681	45368.139

to the point of commencement (Point X), which boundaries are more particularly delineated in the Survey Plan Ref. No. T2PP_S7_X set out below.

First column
The Authority

Second column
Protected Place



(b) An area of about 14.519 square metres and bounded approximately as follows:

Commencing at Point Y of the aforesaid “Changi Airport Passenger Terminal Building 2 (7th Storey)”, which point is 37387.072 metres North and 45364.821 metres East of the Singapore Land Authority SVY 21 Datum, the boundaries run along successive lines of coordinates:

<i>Northing</i>	<i>Easting</i>
37387.072	45364.821
37386.362	45366.514
37381.337	45364.406
37380.981	45365.255
37379.471	45364.622

*First column**Second column*

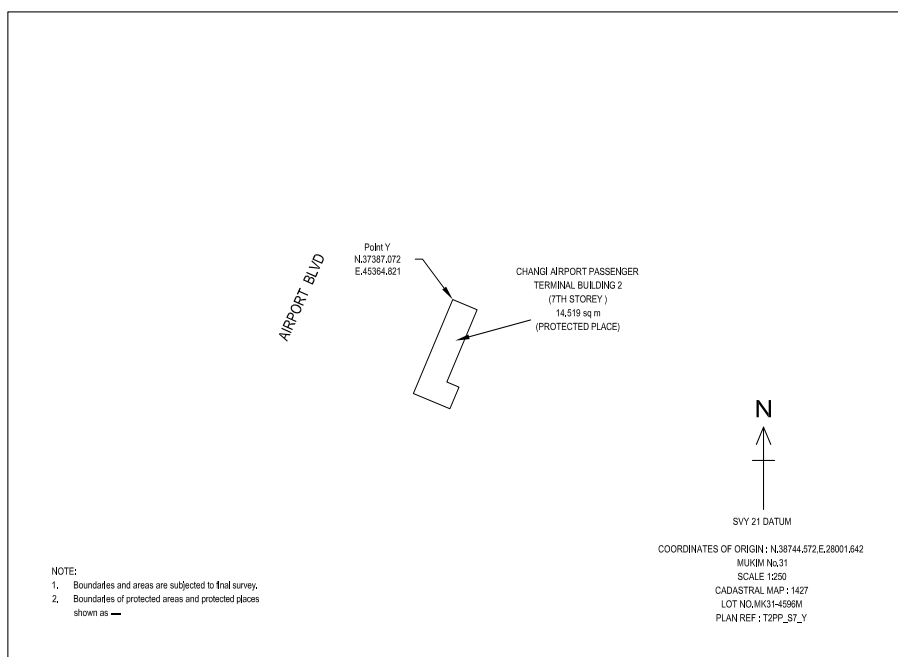
The Authority

Protected Place

37380.537

45362.079

to the point of commencement (Point Y), which boundaries are more particularly delineated in the Survey Plan Ref. No. T2PP_S7_Y set out below.



Made on 23 June 2015.

LEO YIP
Permanent Secretary,
Ministry of Home Affairs,
Singapore.

[MHA (PS) 12/2/06 TF 4; AG/LLRD/SL/256/2010/1 Vol. 10]