
First published in the Government *Gazette*, Electronic Edition, on 24 January 2022 at 5 pm.

No. S 44

INFRASTRUCTURE PROTECTION ACT 2017

INFRASTRUCTURE PROTECTION (PROTECTED PLACES) ORDER 2022

ARRANGEMENT OF PARAGRAPHS

Paragraph

1. Citation and commencement
 2. Premises declared to be protected place
 3. Revocations
- The Schedule
-

In exercise of the powers conferred by sections 14(1) and 19(1) of the Infrastructure Protection Act 2017, the Minister for Home Affairs makes the following Order:

Citation and commencement

1. This Order is the Infrastructure Protection (Protected Places) Order 2022 and comes into operation on 25 January 2022.

Premises declared to be protected place

2. The premises described in the second column of the Schedule are declared to be a protected place for the purposes of the Act, and the person specified in the first column of that Schedule is designated as the authority of the protected place.

Revocations

3.—(1) The Protected Places Order 2018 (G.N. No. S 132/2018) is revoked.

(2) The Protected Places (No. 5) Order 2018 (G.N. No. S 468/2018) is revoked.

(3) Item 2 of the Schedule to the Infrastructure Protection (Protected Places) (No. 16) Order 2020 (G.N. No. S 999/2020) is deleted.

THE SCHEDULE

Paragraph 2

<i>First column</i>	<i>Second column</i>																										
The Authority	Protected Place																										
Commander, Changi Airbase	<p>CHANGI AIRBASE (EAST)</p> <p>All that area comprised in part of Lots 5292P, 5070T, 5202K, 5199V, 5196C and 5322K in Mukim No. 31 occupied by “CHANGI AIRBASE (EAST)” containing the areas in the following items (a) to (d):</p> <p>(a) an area of about 2,737,041.3 square metres and bounded approximately as follows:</p> <p>Commencing at a point 37,869.655 metres North and 48,425.146 metres East of the Singapore Land Authority SVY 21 Datum, the boundaries run along successive lines of coordinates approximately as follows:</p> <table border="0" style="margin-left: 40px;"> <thead> <tr> <th style="text-align: left;"><i>Northing</i></th> <th style="text-align: left;"><i>Easting</i></th> </tr> </thead> <tbody> <tr><td>37,869.655</td><td>48,425.146</td></tr> <tr><td>37,838.677</td><td>48,496.911</td></tr> <tr><td>37,829.955</td><td>48,517.116</td></tr> <tr><td>37,812.377</td><td>48,557.838</td></tr> <tr><td>37,779.192</td><td>48,634.714</td></tr> <tr><td>37,775.522</td><td>48,640.895</td></tr> <tr><td>37,765.374</td><td>48,657.987</td></tr> <tr><td>37,760.677</td><td>48,668.905</td></tr> <tr><td>37,728.155</td><td>48,744.492</td></tr> <tr><td>37,665.006</td><td>48,891.262</td></tr> <tr><td>37,649.602</td><td>48,913.927</td></tr> <tr><td>37,633.519</td><td>48,925.988</td></tr> </tbody> </table>	<i>Northing</i>	<i>Easting</i>	37,869.655	48,425.146	37,838.677	48,496.911	37,829.955	48,517.116	37,812.377	48,557.838	37,779.192	48,634.714	37,775.522	48,640.895	37,765.374	48,657.987	37,760.677	48,668.905	37,728.155	48,744.492	37,665.006	48,891.262	37,649.602	48,913.927	37,633.519	48,925.988
<i>Northing</i>	<i>Easting</i>																										
37,869.655	48,425.146																										
37,838.677	48,496.911																										
37,829.955	48,517.116																										
37,812.377	48,557.838																										
37,779.192	48,634.714																										
37,775.522	48,640.895																										
37,765.374	48,657.987																										
37,760.677	48,668.905																										
37,728.155	48,744.492																										
37,665.006	48,891.262																										
37,649.602	48,913.927																										
37,633.519	48,925.988																										

 THE SCHEDULE — *continued*

<i>First column</i>	<i>Second column</i>
The Authority	Protected Place
37,596.572	48,941.497
37,570.690	48,945.158
37,546.860	48,941.789
37,528.089	48,933.823
37,169.140	48,781.502
36,753.561	48,605.149
36,623.622	48,550.009
36,319.705	48,420.746
35,928.856	48,254.509
35,645.354	48,133.929
35,192.676	47,941.394
34,909.439	47,820.927
34,715.997	47,738.652
34,395.136	47,601.702
34,394.963	47,602.109
34,225.613	48,000.755
33,733.832	47,791.840
33,903.861	47,391.597
33,958.377	47,391.573
33,960.468	47,386.093
33,975.670	47,350.276
34,045.997	47,182.331
34,096.458	47,061.827
34,099.329	47,054.278
34,103.304	47,027.820
34,103.351	47,104.923
34,101.782	46,998.343

THE SCHEDULE — *continued*

<i>First column</i>	<i>Second column</i>
The Authority	Protected Place
34,097.687	46,979.804
34,090.967	46,962.909
34,080.649	46,945.257
34,071.216	46,933.378
34,053.835	46,916.719
34,043.504	46,910.119
34,032.580	46,903.933
33,779.151	46,796.121
33,779.059	46,804.219
32,816.521	46,395.772
32,831.388	46,363.173
32,834.058	46,357.318
32,836.108	46,352.781
32,851.739	46,359.500
32,857.009	46,361.765
33,354.526	46,575.617
33,379.019	46,517.905
33,780.381	46,688.295
34,183.296	46,859.344
34,326.069	46,919.988
34,487.141	46,988.404
34,648.213	47,056.820
34,795.148	49,119.232
34,809.285	47,125.237
34,970.358	47,193.653
35,131.430	47,262.069
35,292.502	47,330.486

THE SCHEDULE — *continued*

<i>First column</i>	<i>Second column</i>
The Authority	Protected Place
35,453.574	47,398.902
35,614.646	47,467.318
35,775.718	47,535.734
35,936.790	47,604.151
36,097.862	47,672.567
36,258.934	47,740.983
36,420.006	47,809.400
36,581.078	47,877.816
36,742.150	47,946.232
36,903.222	48,014.648
37,064.294	48,083.065
37,225.367	48,151.481
37,386.439	48,219.897
37,547.511	48,288.314
37,708.583	48,356.730
37,846.324	48,415.236

to the point of commencement, excluding all the area contained in Parcel A and Parcel B as described below:

(1) Parcel A

All that area comprised in part of Lot 5070T in Mukim No. 31 containing an area of about 14,128.0 square metres and bounded approximately as follows:

Commencing at a point 36,085.401 metres North and 47,765.655 metres East of the Singapore Land Authority SVY 21 Datum, the boundaries run along successive lines of coordinates approximately as follows:

THE SCHEDULE — *continued*

<i>First column</i>	<i>Second column</i>	
The Authority	Protected Place	
	<i>Northing</i>	<i>Easting</i>
	36,085.401	47,765.655
	36,052.466	47,843.230
	35,996.814	46,819.722
	35,997.384	47,818.387
	35,978.782	47,810.445
	35,991.654	47,779.660
	35,975.755	47,772.921
	35,968.631	47,789.540
	35,917.850	47,767.768
	35,919.584	47,763.687
	35,917.191	47,762.671
	35,918.227	47,760.231
	35,913.624	47,758.277
	35,916.574	47,751.332
	35,902.658	47,745.454
	35,908.552	47,731.498
	35,915.876	47,734.590
	35,924.171	47,714.945
	35,940.522	47,721.841
	35,963.761	47,667.209
	35,965.732	47,661.332
	35,965.771	47,656.630
	35,964.730	47,652.472
	35,963.186	47,649.299
	35,960.924	47,646.453
	35,958.504	47,644.269

THE SCHEDULE — *continued*

<i>First column</i>	<i>Second column</i>	
The Authority	Protected Place	
	36,005.487	47,664.221
	35,999.808	47,663.176
	35,995.781	47,664.136
	35,992.485	47,666.081
	35,989.702	47,668.461
	35,986.577	47,672.958
	35,983.239	47,680.896
	35,980.659	47,687.321
	35,979.539	47,693.483
	35,979.725	47,698.437
	35,980.561	47,703.793
	35,985.211	47,710.994
	36,002.706	47,726.790
	36,047.723	47,748.895
	36,069.071	47,758.641

to the point of commencement.

(2) Parcel B

All that area comprised in Lot 5222L in Mukim No. 31 containing an area of about 5,709.9 square metres and bounded approximately as follows:

Commencing at a point 34,209.077 metres North and 47,022.058 metres East of the Singapore Land Authority SVY 21 Datum, the boundaries run along successive lines of coordinates approximately as follows:

THE SCHEDULE — *continued*

<i>First column</i>	<i>Second column</i>	
The Authority	Protected Place	
	<i>Northing</i>	<i>Easting</i>
	34,209.077	47,022.058
	34,139.411	46,992.561
	34,143.853	46,982.134
	34,107.697	46,966.889
	34,105.493	46,961.452
	34,103.357	46,956.687
	34,101.033	46,952.008
	34,098.488	46,947.399
	34,095.810	46,942.929
	34,092.956	46,938.541
	34,089.938	46,934.266
	34,087.139	46,930.770
	34,086.171	46,929.132
	34,085.895	46,928.375
	34,085.787	46,927.681
	34,085.805	46,926.708
	34,085.998	46,925.880
	34,086.867	46,924.770
	34,087.666	46,924.258
	34,088.808	46,923.773
	34,089.401	46,923.619
	34,090.349	46,923.551
	34,091.780	46,923.851
	34,132.070	46,940.833
	34,160.170	46,952.404
	34,214.054	46,975.155

 THE SCHEDULE — *continued*

<i>First column</i>	<i>Second column</i>	
The Authority	Protected Place	
	34,228.470	46,981.335
	34,230.185	46,982.572
	34,231.698	46,984.044
	34,232.974	46,985.730
	34,233.989	46,987.582
	34,234.717	46,989.567
	34,235.142	46,991.636
	34,235.257	46,993.746
	34,235.064	46,995.851
	23,234.554	46,997.902
	34,229.581	47,010.041
	34,216.465	47,004.515

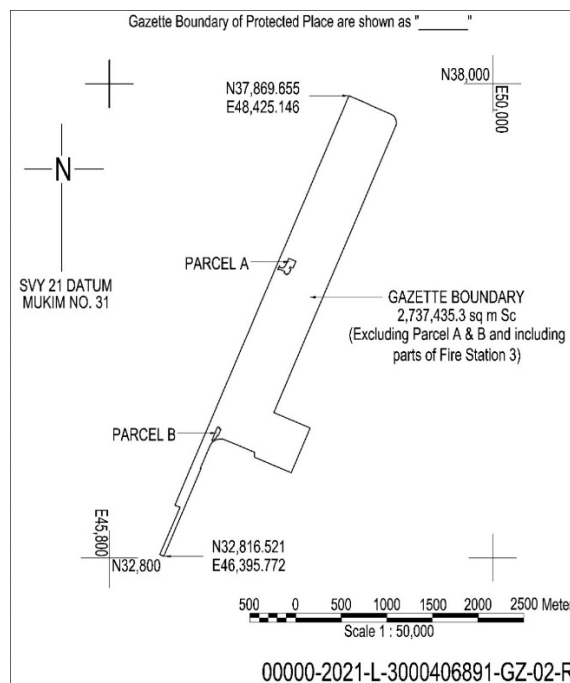
to the point of commencement.

The boundaries of item (a) of “CHANGI AIRBASE (EAST)” are more particularly delineated, and the total area of items (a) to (d) of “CHANGI AIRBASE (EAST)” are as specified, in the Survey Plan No. 00000-2021-L-3000406891-GZ-02-R set out below.

THE SCHEDULE — *continued*

First column
The Authority

Second column
Protected Place



- (b) an area of about 25.0 square metres occupied by “Fire Station 3 (M&E Room at 1st Storey)” and bounded approximately as follows:

Commencing at a point 35,921.433 metres North and 47,741.059 metres East of the Singapore Land Authority SVY 21 Datum, the boundaries run along successive lines of coordinates approximately as follows:

<i>Northing</i>	<i>Easting</i>
35,921.433	47,741.059
35,923.708	47,742.004
35,919.756	47,751.358
35,719.756	47,750.396

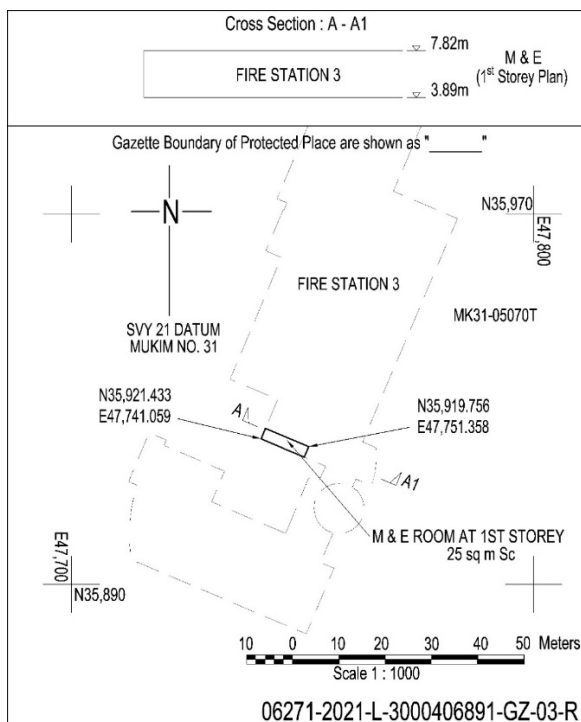
to the point of commencement.

THE SCHEDULE — *continued*

First column
The Authority

Second column
Protected Place

The boundaries of “Fire Station 3 (M&E Room at 1st Storey)” are more particularly delineated in the Survey Plan No. 06271-2021-L-3000406891-GZ-03-R set out below.



- (c) an area of about 140.0 square metres occupied by “Fire Station 3 (Auditorium at 2nd Storey)” and bounded approximately as follows:

Commencing at a point 35,921.433 metres North and 47,741.059 metres East of the Singapore Land Authority SVY 21 Datum, the boundaries run along successive lines of coordinates approximately as follows:

 THE SCHEDULE — *continued*

<i>First column</i>	<i>Second column</i>	
The Authority	Protected Place	
	<i>Northing</i>	<i>Easting</i>
	35,921.433	47,741.059
	35,927.283	47,743.548
	35,926.531	47,745.295
	35,927.996	47,745.915
	35,921.428	47,761.416
	35,917.050	47,759.561
	35,917.262	47,759.059
	35,916.337	47,758.656
	35,917.105	47,756.860
	35,915.080	47,755.998

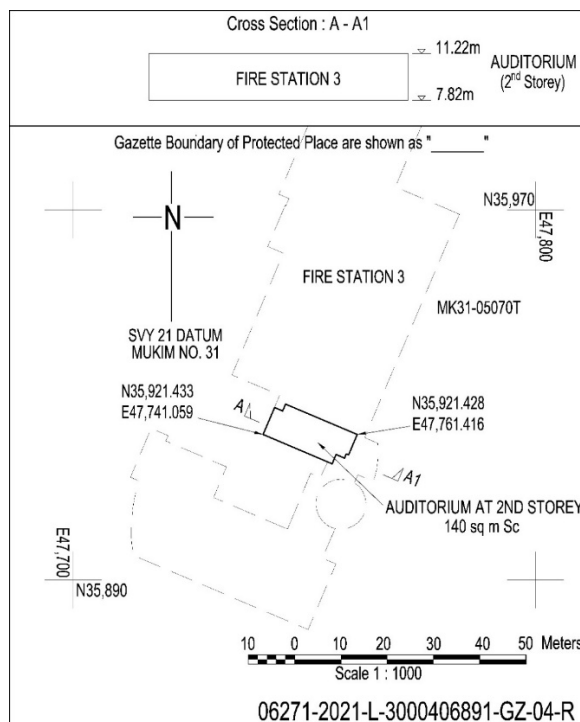
to the point of commencement.

The boundaries of “Fire Station 3 (Auditorium at 2nd Storey)” are more particularly delineated in the Survey Plan No. 06271-2021-L-3000406891-GZ-04-R set out below.

THE SCHEDULE — *continued*

First column
The Authority

Second column
Protected Place



- (d) an area of about 229.0 square metres occupied by “Fire Station 3 (Roof at 3rd Storey)” and bounded approximately as follows:

Commencing at a point 35,921.433 metres North and 47,741.059 metres East of the Singapore Land Authority SVY 21 Datum, the boundaries run along successive lines of coordinates approximately as follows:

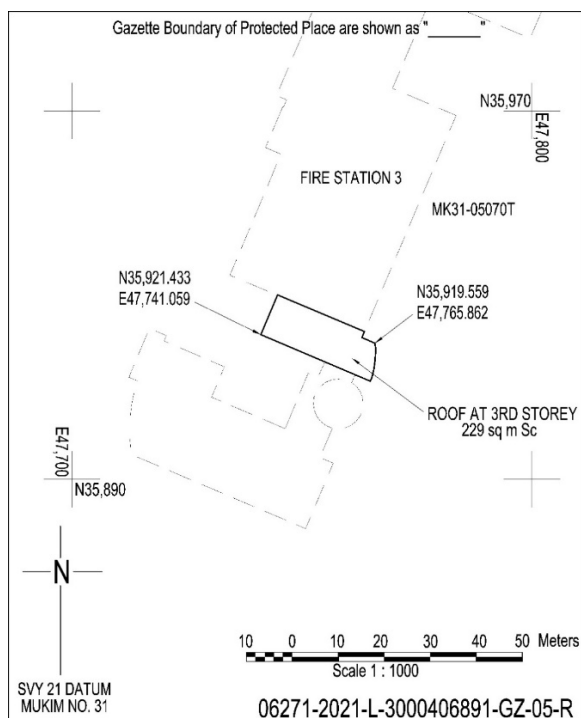
<i>Northing</i>	<i>Easting</i>
35,921.433	47,741.059
35,930.063	47,744.709
35,922.094	47,763.579
35,920.760	47,763.017

THE SCHEDULE — *continued*

<i>First column</i>	<i>Second column</i>
The Authority	Protected Place
	35,919.559 47,765.862
	35,918.566 47,765.984
	35,917.366 47,766.016
	35,915.570 47,765.890
	35,913.788 47,765.639
	35,912.049 47,765.176
	35,911.314 47,764.861

to the point of commencement.

The boundaries of “Fire Station 3 (Roof at 3rd Storey)” are more particularly delineated in the Survey Plan No. 06271-2021-L3000406891-GZ-05-R set out below.



Made on 17 January 2022.

PANG KIN KEONG
*Permanent Secretary,
Ministry of Home Affairs,
Singapore.*

[SPF/CPS/C/09/12/09; AG/LEGIS/SL/137B/2020/2 Vol. 10]