
First published in the *Government Gazette*, Electronic Edition, on 13th September 2012 at 5.00 pm.

No. S 453

PROTECTED AREAS AND PROTECTED PLACES ACT
(CHAPTER 256)

PROTECTED PLACES
(NO. 8) ORDER 2012

ARRANGEMENT OF PARAGRAPHS

Paragraph

1. Citation and commencement
 2. Premises declared to be protected places
- The Schedule

In exercise of the powers conferred by section 5(1) of the Protected Areas and Protected Places Act, the Minister for Home Affairs hereby makes the following Order:

Citation and commencement

1. This Order may be cited as the Protected Places (No. 8) Order 2012 and shall come into operation on 13th September 2012.

Premises declared to be protected places

2. The premises described in the second column of the Schedule are hereby declared to be protected places for the purposes of the Act, and no person shall be in those premises unless he is in possession of a pass-card or permit issued by the authority specified in the first column of the Schedule or has received the permission of an authorised officer on duty at the premises to enter the premises.

 THE SCHEDULE

First column
 The Authority
 Managing Director,
 SP Powergrid Ltd

Second column
 Protected Place

(1) Pioneer Sector 66kV Substation.

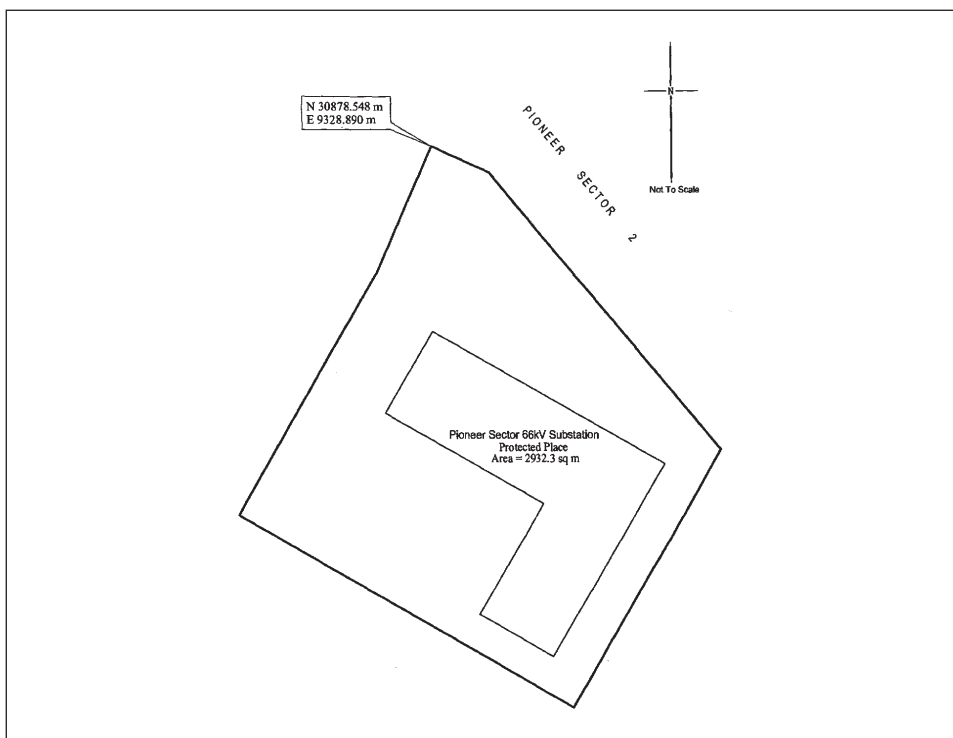
All that area comprised in part of Lot MK07-03825K-PART, along Pioneer Sector 2 occupied by “Pioneer Sector 66kV Substation” containing an area of about 2932.3 square metres and bounded approximately as follows:

Commencing at the corner of the aforesaid “Pioneer Sector 66kV Substation” which point is 30878.548 metres North and 9328.890 metres East of the Singapore Land Authority SVY 21 Datum, the boundaries run along successive lines of co-ordinates approximately as follows:

<i>Northing</i>	<i>Easting</i>
30878.202	9329.680
30877.474	9331.164
30874.824	9337.016
30834.977	9369.994
30822.310	9362.850
30820.569	9361.778
30797.896	9348.761
30825.625	9301.128
30844.589	9311.853
30860.418	9320.898

to the point of commencement.

The boundaries of “Pioneer Sector 66kV Substation” are more particularly delineated on the Survey Plan set out below.

THE SCHEDULE — *continued**First column*

The Authority
 Managing Director,
 SP Powergrid Ltd

Second column

Protected Place

(2) Jurong Island 230kV Substation.

All that area comprised in part of Private Land Lot MK34-01255M, along Jurong Island Highway occupied by “Jurong Island 230kV Substation” containing an area of about 7323.9 square metres and bounded approximately as follows:

Commencing at the corner of the aforesaid “Jurong Island 230kV Substation” which point is 28239.842 metres North and 14000.062 metres East of the Singapore Land Authority SVY 21 Datum, the boundaries run along successive lines of co-ordinates approximately as follows:

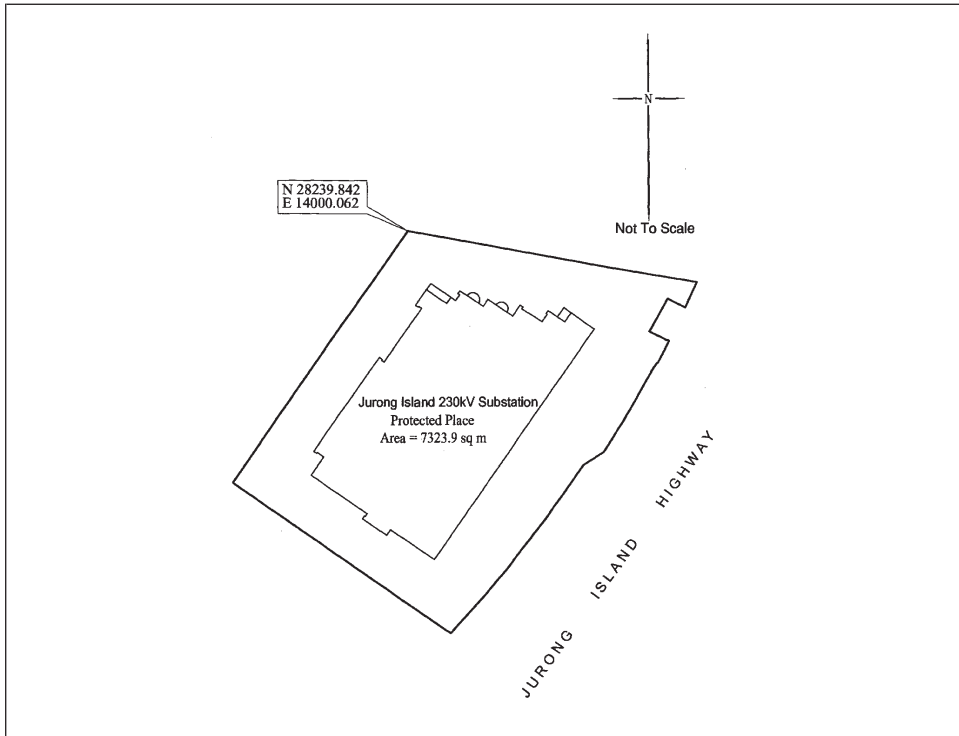
<i>Northing</i>	<i>Easting</i>
28239.842	14000.062
28230.196	14053.173
28226.063	14077.220

 THE SCHEDULE — *continued*

<i>First column</i>	<i>Second column</i>
The Authority	Protected Place
<i>Northing</i>	<i>Easting</i>
28219.186	14074.122
28221.610	14069.473
28220.946	14069.110
28213.454	14064.974
28212.806	14064.614
28210.804	14068.382
28210.437	14069.118
28210.543	14069.295
28210.263	14069.852
28204.368	14066.800
28204.422	14066.700
28202.977	14065.670
28189.058	14057.846
28183.409	14054.347
28180.281	14052.284
28176.755	14046.814
28162.353	14036.756
28148.337	14025.887
28141.637	14020.238
28131.498	14011.127
28171.973	13953.077
28212.472	13980.852

to the point of commencement.

The boundaries of “Jurong Island 230kV Substation” are more particularly delineated on the Survey Plan set out below.

THE SCHEDULE — *continued**First column*

The Authority

Managing Director,
SP Powergrid Ltd*Second column*

Protected Place

(3) Bukit Panjang 66kV Substation.

All that area comprised in part of Lot MK10-3233P, along Upper Bukit Timah Road occupied by “Bukit Panjang 66kV Substation” containing an area of about 3308.5 square metres and bounded approximately as follows:

Commencing at the corner of the aforesaid “Bukit Panjang 66kV Substation” which point is 39829.981 metres North and 20026.697 metres East of the Singapore Land Authority SVY 21 Datum, the boundaries run along successive lines of co-ordinates approximately as follows:

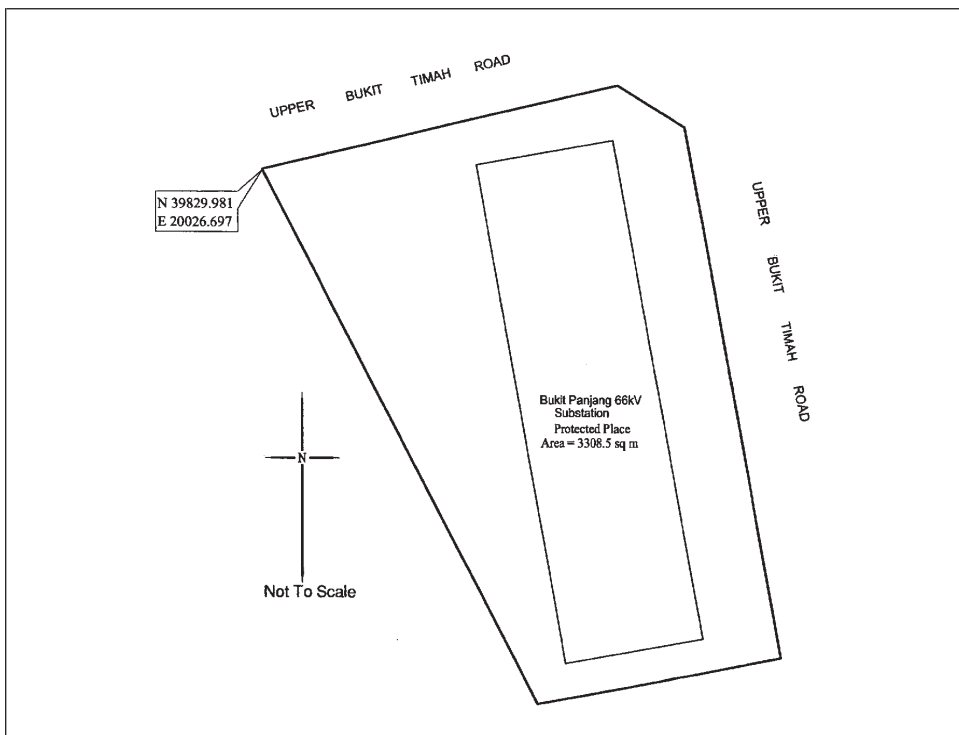
<i>Northing</i>	<i>Easting</i>
39830.075	20026.713
39834.781	20046.440
39836.244	20052.573

THE SCHEDULE — *continued*

<i>First column</i>	<i>Second column</i>	
The Authority	Protected Place	
	<i>Northing</i>	<i>Easting</i>
	39840.940	20072.718
	39835.552	20081.350
	39835.482	20081.393
	39812.748	20085.500
	39789.201	20089.675
	39766.301	20093.690
	39762.493	20073.679
	39760.411	20062.220
	39779.810	20052.235

to the point of commencement.

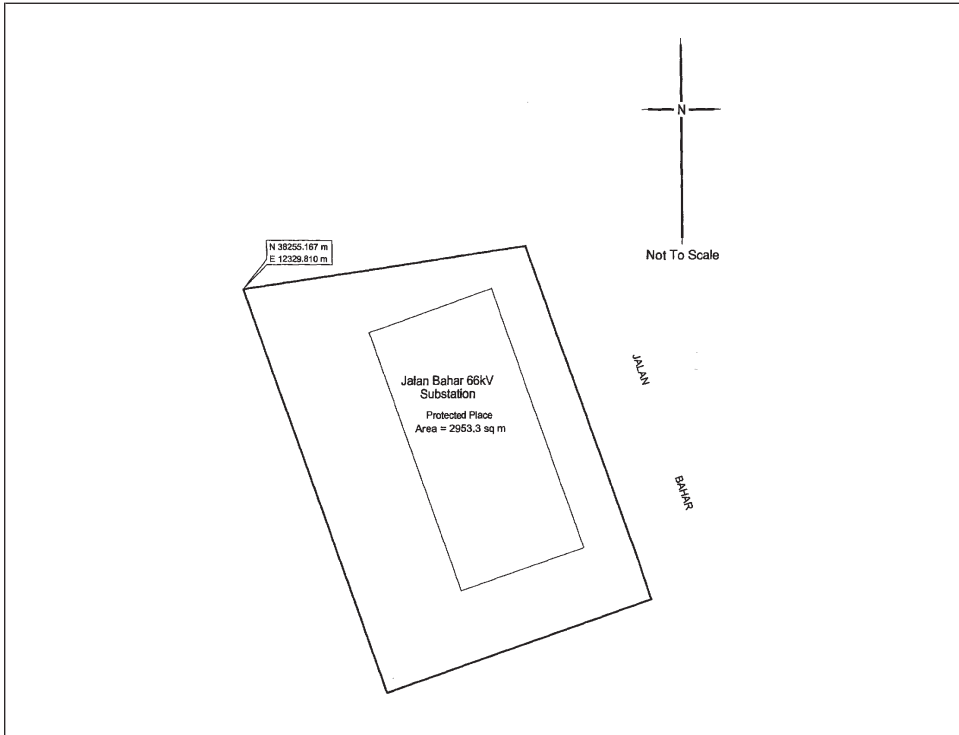
The boundaries of “Bukit Panjang 66kV Substation” are more particularly delineated on the Survey Plan set out below.



 THE SCHEDULE — *continued*

<i>First column</i>	<i>Second column</i>												
The Authority Managing Director, SP Powergrid Ltd	Protected Place (4) Jalan Bahar 66kV Substation. All that area comprised in part of Lot MK09-351V, along Jalan Bahar occupied by “Jalan Bahar 66kV Substation” containing an area of about 2953.3 square metres and bounded approximately as follows: Commencing at the corner of the aforesaid “Jalan Bahar 66kV Substation” which point is 38255.167 metres North and 12329.810 metres East of the Singapore Land Authority SVY 21 Datum, the boundaries run along successive lines of co-ordinates approximately as follows: <table border="0" style="margin-left: 40px;"> <thead> <tr> <th style="text-align: left;"><i>Northing</i></th> <th style="text-align: left;"><i>Easting</i></th> </tr> </thead> <tbody> <tr> <td>38262.044</td> <td>12375.434</td> </tr> <tr> <td>38211.891</td> <td>12393.097</td> </tr> <tr> <td>38206.851</td> <td>12394.763</td> </tr> <tr> <td>38204.718</td> <td>12395.514</td> </tr> <tr> <td>38189.670</td> <td>12352.718</td> </tr> </tbody> </table> to the point of commencement. The boundaries of “Jalan Bahar 66kV Substation” are more particularly delineated on the Survey Plan set out below.	<i>Northing</i>	<i>Easting</i>	38262.044	12375.434	38211.891	12393.097	38206.851	12394.763	38204.718	12395.514	38189.670	12352.718
<i>Northing</i>	<i>Easting</i>												
38262.044	12375.434												
38211.891	12393.097												
38206.851	12394.763												
38204.718	12395.514												
38189.670	12352.718												

THE SCHEDULE — *continued*



First column

The Authority

Managing Director,
SP Powergrid Ltd

Second column

Protected Place

(5) Jurong West 66kV Substation.

All that area comprised in part of Lot MK09-734W, along Jurong West Avenue 4 occupied by “Jurong West 66kV Substation” containing an area of about 3140.8 square metres and bounded approximately as follows:

Commencing at the corner of the aforesaid “Jurong West 66kV Substation” which point is 36523.936 metres North and 13451.341 metres East of the Singapore Land Authority SVY 21 Datum, the boundaries run along successive lines of co-ordinates approximately as follows:

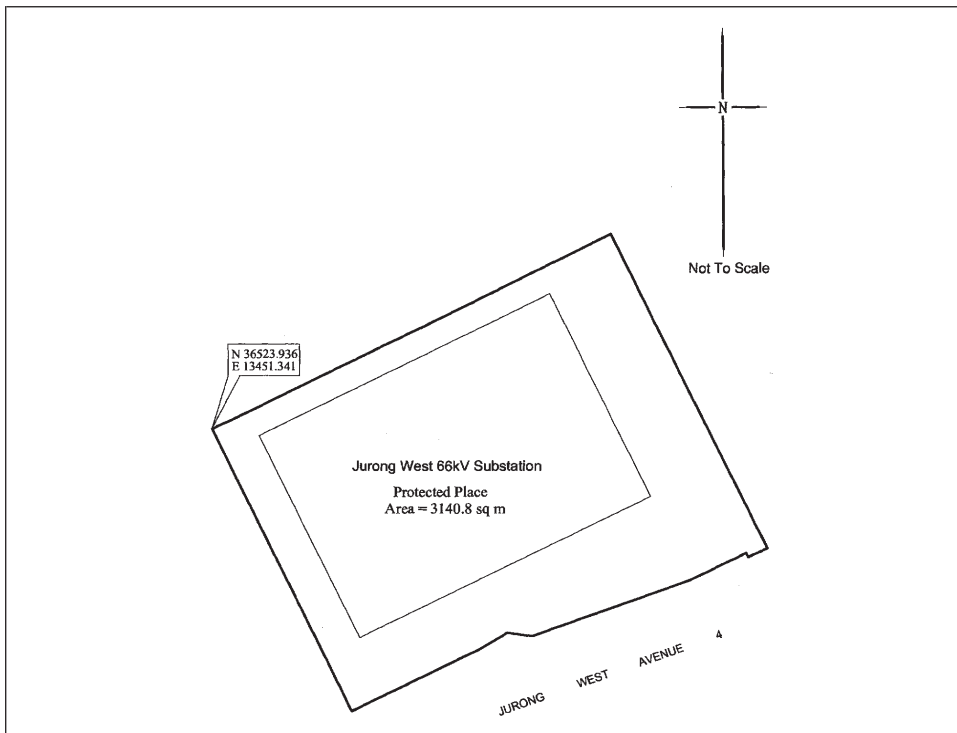
<i>Northing</i>	<i>Easting</i>
36525.153	13454.080
36552.444	13509.706
36507.126	13532.029
36506.247	13532.434

THE SCHEDULE — *continued*

<i>First column</i>	<i>Second column</i>	
The Authority	Protected Place	
	<i>Northing</i>	<i>Easting</i>
	36504.948	13529.624
	36505.555	13529.345
	36501.712	13521.417
	36501.195	13520.116
	36493.304	13498.026
	36493.799	13494.342
	36491.483	13490.556
	36482.362	13471.638
	36486.189	13469.780

to the point of commencement.

The boundaries of “Jurong West 66kV Substation” are more particularly delineated on the Survey Plan set out below.



 THE SCHEDULE — *continued*

First column
 The Authority
 Managing Director,
 SP Powergrid Ltd

Second column
 Protected Place

(6) Sembawang 66kV Substation.

All that area comprised in part of Lot MK19-2112V, along Sembawang Road occupied by “Sembawang 66kV Substation” containing an area of about 5822.6 square metres and bounded approximately as follows:

Commencing at the corner of the aforesaid “Sembawang 66kV Substation” which point is 48187.789 metres North and 27720.130 metres East of the Singapore Land Authority SVY 21 Datum, the boundaries run along successive lines of co-ordinates approximately as follows:

<i>Northing</i>	<i>Easting</i>
48224.579	27767.929
48233.760	27779.989
48251.776	27804.207
48260.837	27816.439
48264.493	27821.398
48265.995	27823.400
48264.995	27824.121
48266.694	27826.296
48267.691	27825.658
48274.974	27835.621
48264.169	27840.991
48249.991	27845.451
48238.087	27845.373
48232.577	27844.447
48227.557	27842.347
48227.504	27842.473
48225.327	27841.551
48222.518	27840.264
48221.546	27839.709
48218.400	27837.575
48216.135	27835.924

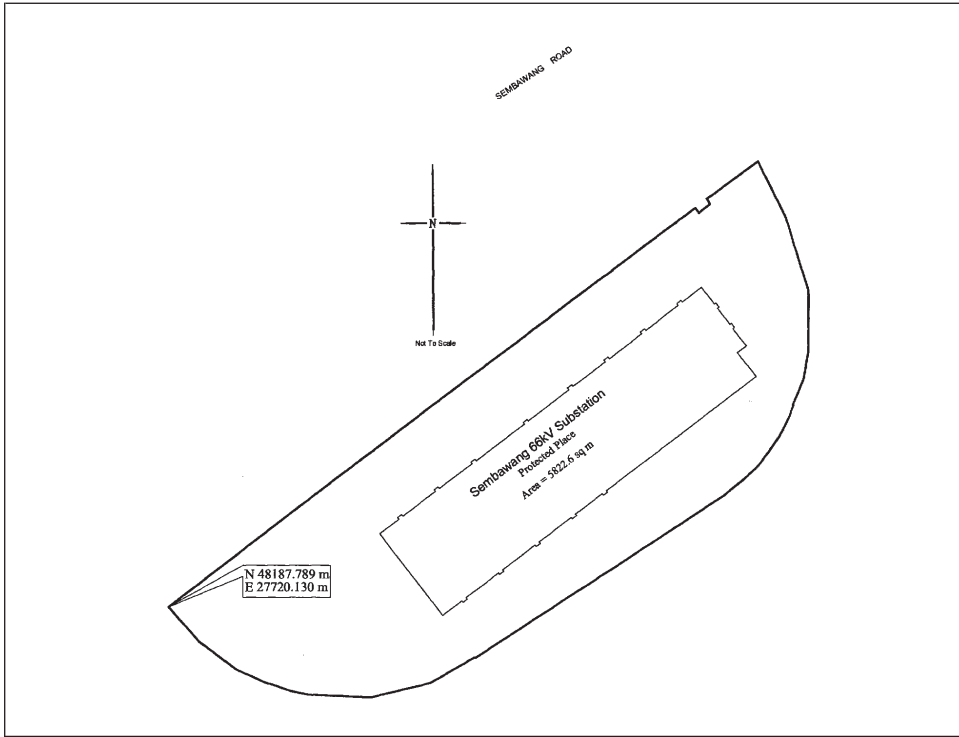
 THE SCHEDULE — *continued*

<i>First column</i>	<i>Second column</i>
The Authority	Protected Place
<i>Northing</i>	<i>Easting</i>
48215.106	27835.020
48212.587	27832.303
48209.799	27828.887
48203.331	27819.205
48198.752	27812.189
48195.402	27807.090
48177.798	27779.981
48177.913	27779.907
48172.934	27771.351
48170.158	27759.650
48170.705	27747.549
48171.264	27744.580
48173.160	27738.762
48175.578	27733.327
48181.000	27726.086

to the point of commencement.

The boundaries of “Sembawang 66kV Substation” are more particularly delineated on the Survey Plan set out below.

THE SCHEDULE — *continued*



First column

The Authority

Managing Director,
SP Powergrid Ltd

Second column

Protected Place

(7) Ang Mo Kio 66kV Substation.

All that area comprised in part of Lot MK18-16904X, along Ang Mo Kio Avenue 10 occupied by “Ang Mo Kio 66kV Substation” containing an area of about 5333.6 square metres and bounded approximately as follows:

Commencing at the corner of the aforesaid “Ang Mo Kio 66kV Substation” which point is 39105.269 metres North and 30629.967 metres East of the Singapore Land Authority SVY 21 Datum, the boundaries run along successive lines of co-ordinates approximately as follows:

<i>Northing</i>	<i>Easting</i>
39105.343	30642.710
39105.422	30667.773
39105.397	30680.469
39105.501	30693.152

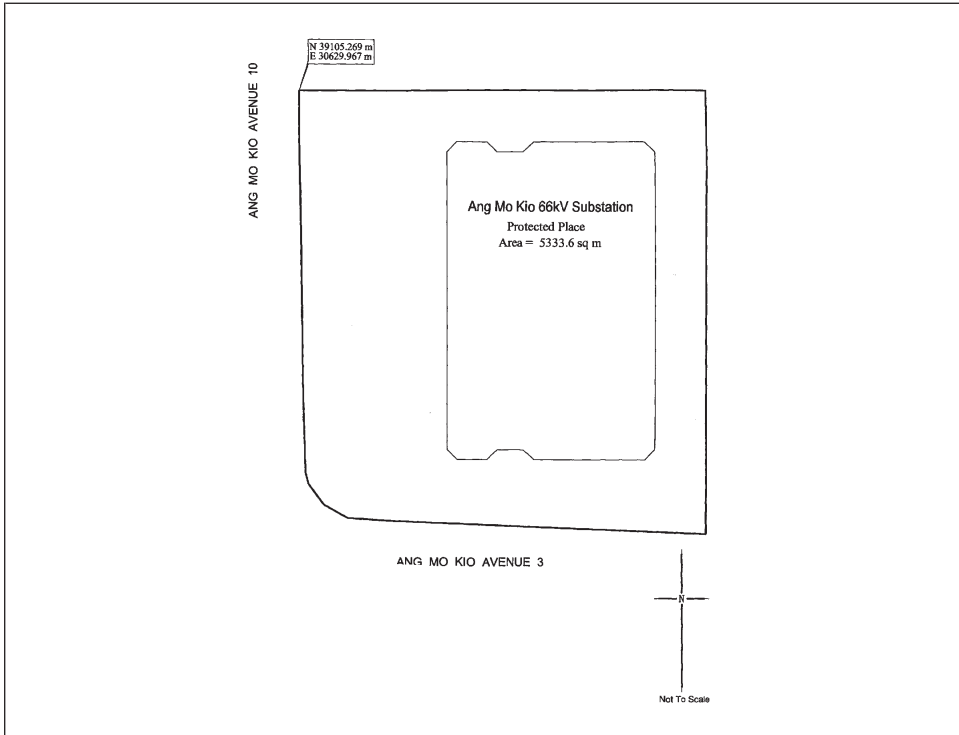
 THE SCHEDULE — *continued*

<i>First column</i>		<i>Second column</i>
The Authority		Protected Place
	<i>Northing</i>	<i>Easting</i>
	39105.416	30700.700
	39092.735	30700.933
	39080.027	30700.810
	39052.323	30700.774
	39039.743	30700.773
	39027.859	30700.710
	39030.131	30645.325
	39030.577	30638.370
	39032.783	30634.355
	39036.387	30631.598
	39038.530	30631.030
	39053.460	30630.581
	39078.726	30630.286
	39098.862	30629.954

to the point of commencement.

The boundaries of “Ang Mo Kio 66kV Substation” are more particularly delineated on the Survey Plan set out below.

THE SCHEDULE — *continued*



First column

The Authority
 Managing Director,
 SP Powergrid Ltd

Second column

Protected Place

(8) Bishan MRT 66kV Substation.

All that area comprised in part of Lot MK18-11830A and part of Lot MK18-17092K along Ang Mo Kio Avenue 1 occupied by “Bishan MRT 66kV Substation” containing an area of about 4980.0 square metres and bounded approximately as follows:

Commencing at the corner of the aforesaid “Bishan MRT 66kV Substation” which point is 37886.428 metres North and 30171.771 metres East of the Singapore Land Authority SVY 21 Datum, the boundaries run along successive lines of co-ordinates approximately as follows:

<i>Northing</i>	<i>Easting</i>
37867.511	30195.029
37867.902	30196.311
37868.063	30197.642

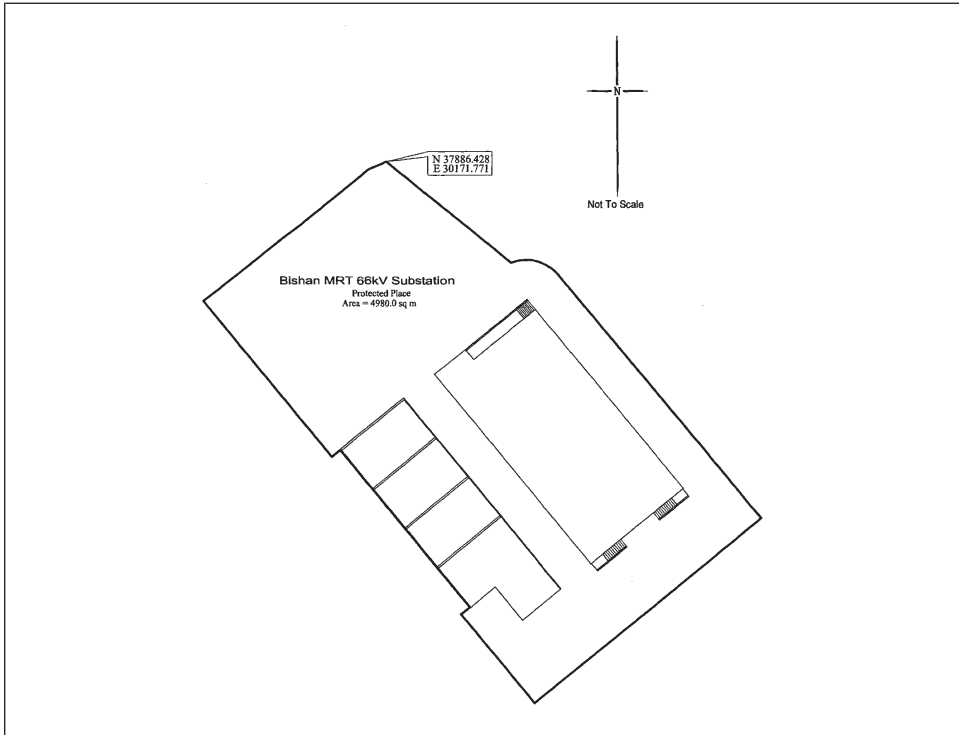
 THE SCHEDULE — *continued*

<i>First column</i>		<i>Second column</i>
The Authority		Protected Place
	<i>Northing</i>	<i>Easting</i>
	37867.990	30198.981
	37867.686	30200.287
	37867.158	30201.520
	37866.424	30202.642
	37865.505	30203.618
	37819.229	30241.702
	37817.839	30240.020
	37815.252	30236.901
	37784.562	30199.183
	37801.325	30185.450
	37802.620	30187.085
	37832.110	30162.963
	37830.781	30161.377
	37860.299	30137.413
	37871.652	30151.799
	37874.671	30155.799
	37885.035	30168.540

to the point of commencement.

The boundaries of “Bishan MRT 66kV Substation” are more particularly delineated on the Survey Plan set out below.

THE SCHEDULE — *continued*



First column

The Authority
 Managing Director,
 SP Powergrid Ltd

Second column

Protected Place

(9) Buona Vista MRT 66kV Substation.

All that area comprised in part of Lot MK03-02357L, along Commonwealth Avenue West occupied by “Buona Vista MRT 66kV Substation” containing an area of about 3288.1 square metres and bounded approximately as follows:

Commencing at the corner of the aforesaid “Buona Vista MRT 66kV Substation” which point is 32241.146 metres North and 23010.959 metres East of the Singapore Land Authority SVY 21 Datum, the boundaries run along successive lines of co-ordinates approximately as follows:

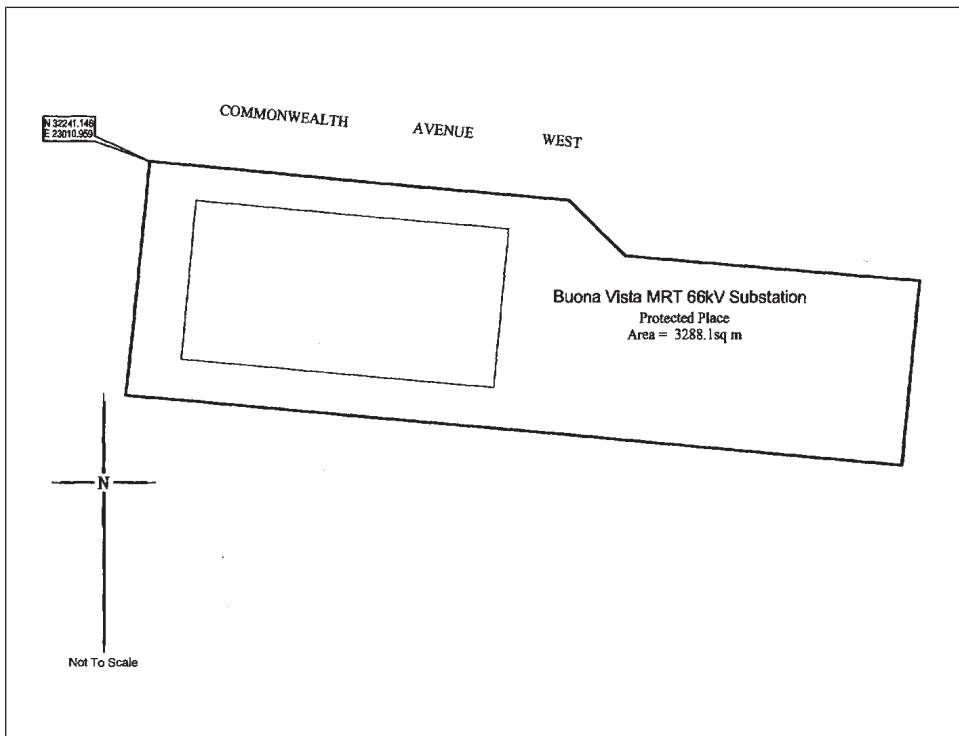
<i>Northing</i>	<i>Easting</i>
32235.707	23068.380
32227.668	23076.150
32224.071	23116.561

THE SCHEDULE — *continued*

<i>First column</i>	<i>Second column</i>	
The Authority	Protected Place	
	<i>Northing</i>	<i>Easting</i>
	32197.456	23114.098
	32201.096	23076.111
	32207.454	23007.572
	32212.287	23008.078

to the point of commencement.

The boundaries of “Buona Vista MRT 66kV Substation” are more particularly delineated on the Survey Plan set out below.



 THE SCHEDULE — *continued*

First column
 The Authority
 Managing Director,
 SP Powergrid Ltd

Second column
 Protected Place

(10) Dunearn 66kV Substation.

All that area comprised in part of Lot MK15-01701N, along Turf Club Road occupied by “Dunearn 66kV Substation” containing an area of about 6289.6 square metres and bounded approximately as follows:

Commencing at the corner of the aforesaid “Dunearn 66kV Substation” which point is 35023.456 metres North and 23843.998 metres East of the Singapore Land Authority SVY 21 Datum, the boundaries run along successive lines of co-ordinates approximately as follows:

<i>Northing</i>	<i>Easting</i>
35019.685	23854.403
35015.720	23865.479
35010.673	23879.561
35007.662	23887.927
35001.576	23904.978
35000.810	23905.297
34999.128	23909.851
34998.549	23910.189
34996.367	23909.395
34996.206	23909.836
34993.910	23916.363
34988.511	23931.518
34988.349	23932.121
34991.254	23933.099
34988.778	23939.800
34977.467	23935.838
34966.148	23931.825
34954.869	23927.863
34940.762	23922.862
34926.652	23917.909
34909.057	23911.605
34898.750	23907.878

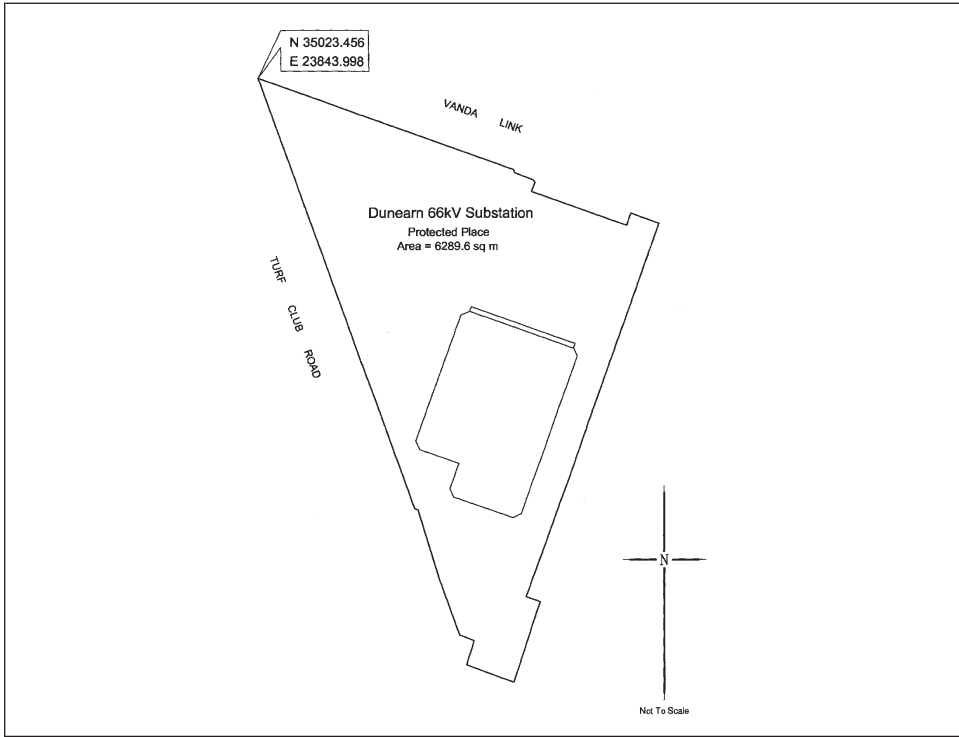
 THE SCHEDULE — *continued*

<i>First column</i>		<i>Second column</i>
The Authority		Protected Place
	<i>Northing</i>	<i>Easting</i>
	34897.547	23911.232
	34888.170	23908.170
	34878.262	23904.854
	34878.839	23903.123
	34882.393	23893.533
	34888.136	23895.402
	34889.464	23891.883
	34903.257	23886.945
	34919.565	23882.018
	34919.854	23881.159
	34942.385	23873.111
	34958.991	23867.097
	34975.016	23861.390
	34996.147	23853.818

to the point of commencement.

The boundaries of “Dunearn 66kV Substation” are more particularly delineated on the Survey Plan set out below.

THE SCHEDULE — *continued*



First column

The Authority

Managing Director,
SP Powergrid Ltd

Second column

Protected Place

(11) NUS 66kV Substation.

All that area comprised in part of Lot MK3-4343A, along Kent Ridge Crescent occupied by “NUS 66kV Substation” containing an area of about 3434.7 square metres and bounded approximately as follows:

Commencing at the corner of the aforesaid “NUS 66kV Substation” which point is 31563.200 metres North and 21480.897 metres East of the Singapore Land Authority SVY 21 Datum, the boundaries run along successive lines of co-ordinates approximately as follows:

<i>Northing</i>	<i>Easting</i>
31550.978	21515.103
31545.287	21530.897
31487.285	21510.086
31488.036	21507.738

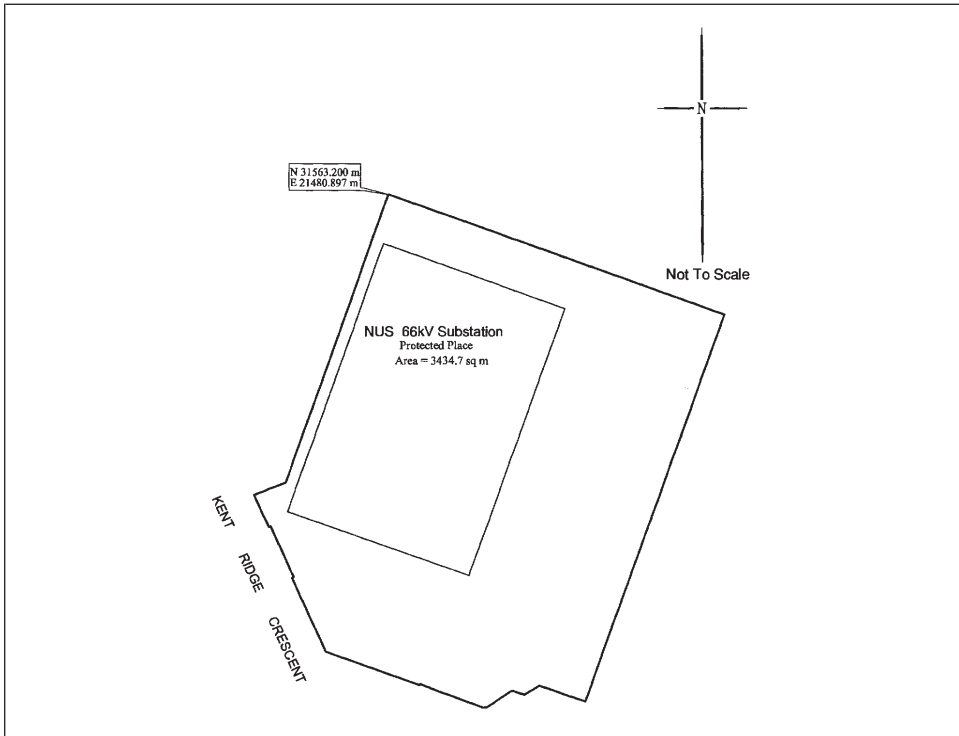
 THE SCHEDULE — *continued*

<i>First column</i>		<i>Second column</i>
The Authority		Protected Place
	<i>Northing</i>	<i>Easting</i>
	31489.634	21503.216
	31488.278	21500.977
	31488.881	21499.188
	31486.364	21495.362
	31486.319	21494.665
	31486.400	21494.694
	31488.953	21487.731
	31489.861	21485.347
	31489.740	21485.301
	31494.695	21471.415
	31505.706	21466.435
	31505.810	21466.687
	31513.434	21463.275
	31513.322	21463.024
	31518.197	21460.772
	31520.088	21465.525

to the point of commencement.

The boundaries of “NUS 66kV Substation” are more particularly delineated on the Survey Plan set out below.

THE SCHEDULE — *continued*



First column

The Authority

Managing Director,
SP Powergrid Ltd

Second column

Protected Place

(12) Telok Blangah 66kV Substation.

All that area comprised in part of Lot MK01-03014A, at Telok Blangah Road/Telok Blangah Street 31 occupied by “Telok Blangah 66kV Substation” containing an area of about 2405.5 square metres and bounded approximately as follows:

Commencing at the corner of the aforesaid “Telok Blangah 66kV Substation” which point is 28376.937 metres North and 24735.398 metres East of the Singapore Land Authority SVY 21 Datum, the boundaries run along successive lines of co-ordinates approximately as follows:

<i>Northing</i>	<i>Easting</i>
28393.449	24745.996
28408.371	24755.840
28408.353	24756.067

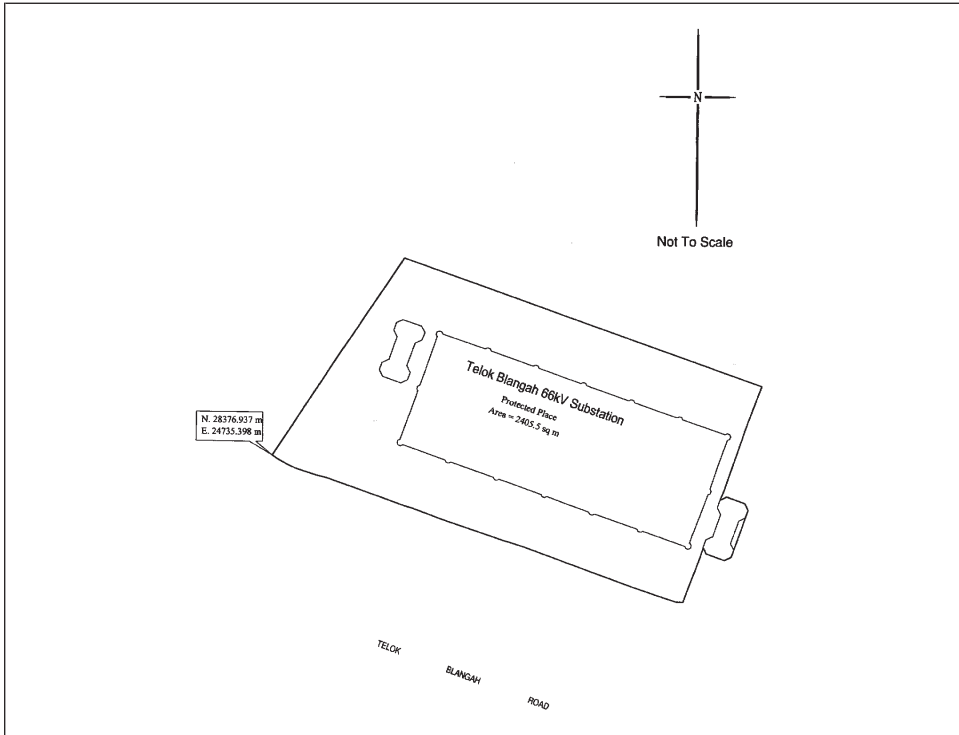
 THE SCHEDULE — *continued*

<i>First column</i>		<i>Second column</i>
The Authority		Protected Place
	<i>Northing</i>	<i>Easting</i>
	28388.892	24812.135
	28388.233	24811.921
	28382.192	24809.777
	28377.930	24808.309
	28372.037	24806.311
	28370.824	24805.833
	28371.307	24806.843
	28370.286	24809.741
	28369.254	24810.230
	28361.751	24807.608
	28361.269	24806.574
	28362.277	24803.681
	28363.203	24803.230
	28361.236	24802.580
	28355.431	24800.456
	28354.504	24800.135
	28354.567	24798.979
	28356.945	24791.784
	28362.940	24775.112
	28364.238	24771.006
	28367.276	24762.039
	28369.018	24757.244

to the point of commencement.

The boundaries of “Telok Blangah 66kV Substation” are more particularly delineated on the Survey Plan set out below.

THE SCHEDULE — *continued*



First column

The Authority

Managing Director,
SP Powergrid Ltd

Second column

Protected Place

(13) Toa Payoh 66kV & 22kV Substation.

All that area comprised in part of Lot MK17-9030W, along Lorong 1 Toa Payoh/Toa Payoh North occupied by “Toa Payoh 66kV & 22kV Substation” containing an area of about 4603.2 square metres and bounded approximately as follows:

Commencing at the corner of the aforesaid “Toa Payoh 66kV & 22kV Substation” which point is 35973.127 metres North and 29610.189 metres East of the Singapore Land Authority SVY 21 Datum, the boundaries run along successive lines of co-ordinates approximately as follows:

<i>Northing</i>	<i>Easting</i>
35973.105	29616.887
35972.952	29654.403
35973.014	29676.236

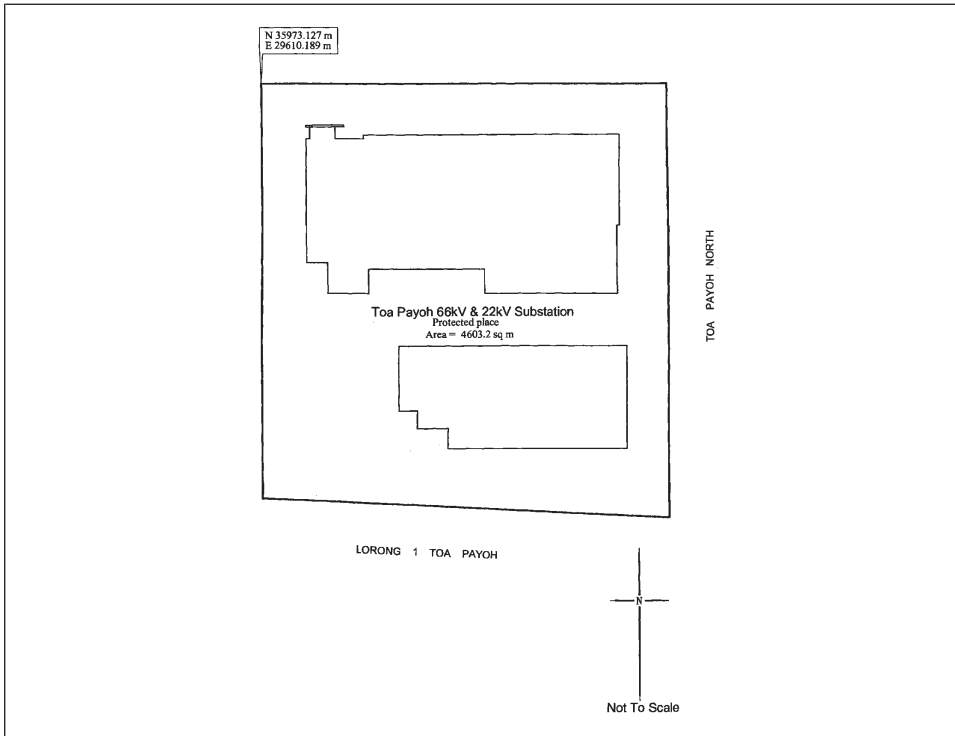
 THE SCHEDULE — *continued*

<i>First column</i>	<i>Second column</i>
The Authority	Protected Place
<i>Northing</i>	<i>Easting</i>
35970.670	29676.236
35964.670	29676.196
35950.618	29676.387
35925.986	29676.344
35910.398	29676.273
35901.809	29676.343
35903.074	29651.379
35903.959	29635.333
35904.222	29628.742
35904.615	29621.566
35905.141	29610.042
35915.424	29610.030
35933.237	29610.006
35951.039	29610.204
35962.079	29610.195

to the point of commencement.

The boundaries of “Toa Payoh 66kV & 22kV Substation” are more particularly delineated on the Survey Plan set out below.

THE SCHEDULE — *continued*



First column

The Authority
 Managing Director,
 SP Powergrid Ltd

Second column

Protected Place

(14) Upper Thomson 66kV Substation.

All that area comprised in part of Lot MK18-00589A, along Jacaranda Road occupied by “Upper Thomson 66kV Substation” containing an area of about 1251.7 square metres and bounded approximately as follows:

Commencing at the corner of the aforesaid “Upper Thomson 66kV Substation” which point is 39684.474 metres North and 27252.768 metres East of the Singapore Land Authority SVY 21 Datum, the boundaries run along successive lines of co-ordinates approximately as follows:

<i>Northing</i>	<i>Easting</i>
39684.474	27252.768
39686.120	27285.750
39670.478	27286.523

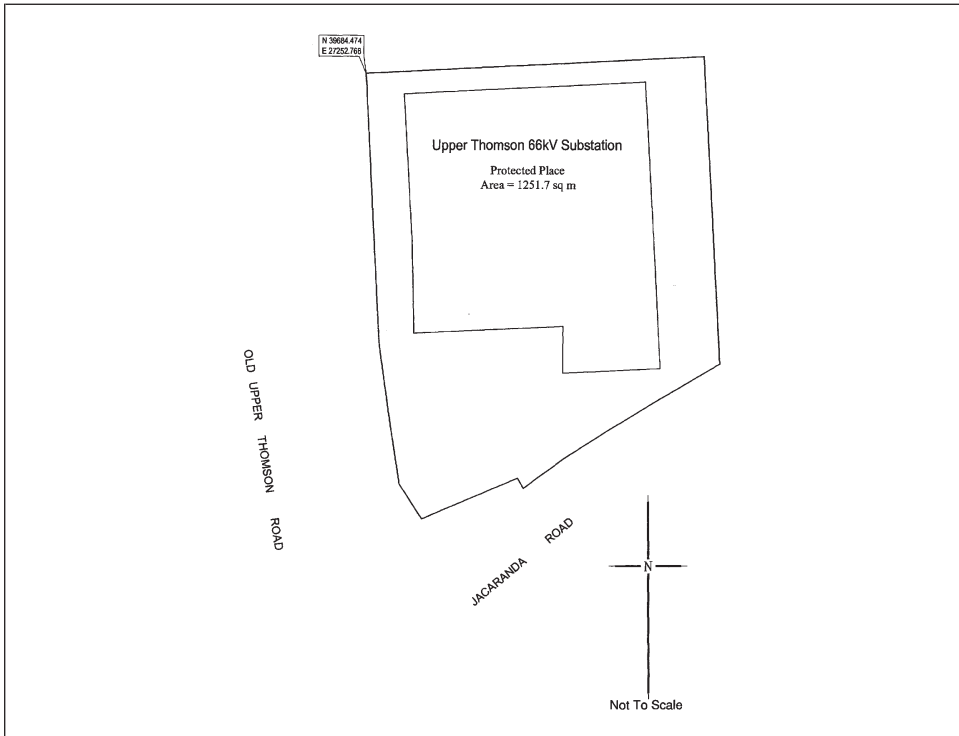
 THE SCHEDULE — *continued*

<i>First column</i>		<i>Second column</i>
The Authority		Protected Place
	<i>Northing</i>	<i>Easting</i>
	39656.022	27287.188
	39652.574	27281.334
	39649.716	27276.712
	39646.946	27272.317
	39645.559	27270.406
	39643.762	27267.998
	39644.759	27267.439
	39640.760	27258.067
	39644.190	27255.886
	39650.048	27255.027
	39658.136	27253.973
	39672.706	27253.307

to the point of commencement.

The boundaries of “Upper Thomson 66kV Substation” are more particularly delineated on the Survey Plan set out below.

THE SCHEDULE — *continued*



First column

The Authority
 Managing Director,
 SP Powergrid Ltd

Second column

Protected Place

(15) Ann Siang Hill 66kV Substation.

All that area comprised in part of Lots TS03-406V and 641X, at Ann Siang Road occupied by “Ann Siang Hill 66kV Substation” containing an area of about 1353.9 square metres and bounded approximately as follows:

Commencing at the corner of the aforesaid “Ann Siang Hill 66kV Substation” which point is 29228.633 metres North and 29407.068 metres East of the Singapore Land Authority SVY 21 Datum, the boundaries run along successive lines of co-ordinates approximately as follows:

<i>Northing</i>	<i>Easting</i>
29228.101	29407.488
29227.655	29406.888
29224.124	29409.470

 THE SCHEDULE — *continued*

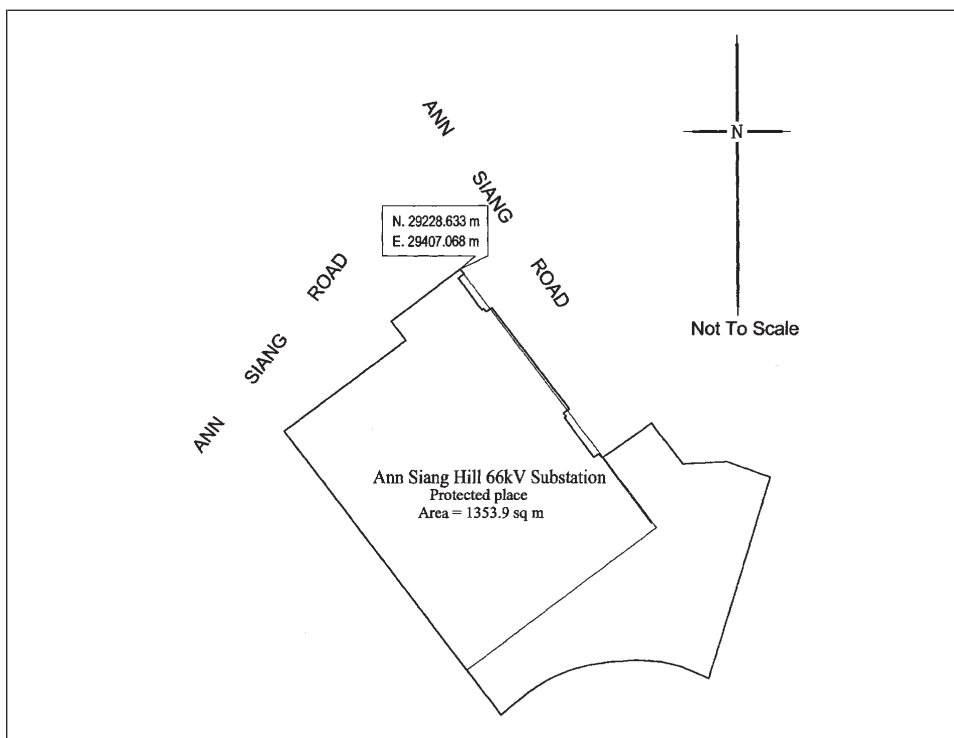
<i>First column</i>		<i>Second column</i>
The Authority		Protected Place
	<i>Northing</i>	<i>Easting</i>
	29224.271	29409.675
	29223.919	29409.949
	29224.388	29410.579
	29213.031	29419.147
	29212.548	29418.511
	29212.169	29418.762
	29212.047	29418.599
	29207.567	29421.908
	29207.971	29422.480
	29207.510	29422.836
	29207.990	29423.540
	29208.066	29423.660
	29211.003	29427.693
	29211.090	29427.813
	29211.451	29428.312
	29211.045	29428.576
	29206.815	29431.788
	29207.081	29436.631
	29205.333	29441.518
	29193.956	29438.053
	29191.272	29437.227
	29182.891	29434.603
	29182.981	29434.419
	29184.185	29431.640
	29184.739	29429.413
	29184.923	29426.546
	29184.759	29424.214
	29184.669	29423.263
	29184.544	29422.348
	29184.316	29421.123

 THE SCHEDULE — *continued*

<i>First column</i>		<i>Second column</i>
The Authority		Protected Place
	<i>Northing</i>	<i>Easting</i>
	29183.995	29419.873
	29183.675	29418.880
	29183.112	29417.531
	29182.562	29416.455
	29181.944	29415.486
	29181.078	29414.271
	29178.849	29411.527
	29183.801	29407.746
	29209.043	29388.563
	29210.483	29387.491
	29220.730	29401.015
	29222.891	29399.388

to the point of commencement.

The boundaries of “Ann Siang Hill 66kV Substation” are more particularly delineated on the Survey Plan set out below.

THE SCHEDULE — *continued**First column*

The Authority

Managing Director,
SP Powergrid Ltd*Second column*

Protected Place

(16) Chander 66kV Substation.

All that area comprised in part of Lot TS18-1572K, along Chander Road occupied by “Chander 66kV Substation” containing an area of about 1571.2 square metres and bounded approximately as follows:

Commencing at the corner of the aforesaid “Chander 66kV Substation” which point is 32246.192 metres North and 29996.719 metres East of the Singapore Land Authority SVY 21 Datum, the boundaries run along successive lines of co-ordinates approximately as follows:

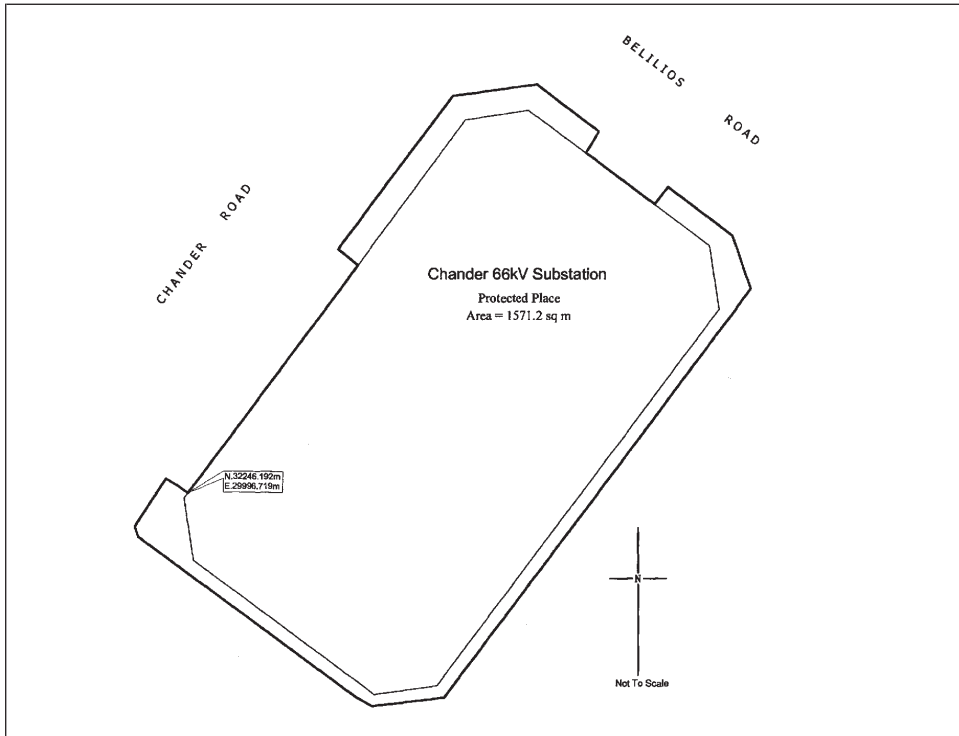
<i>Northing</i>	<i>Easting</i>
32266.565	30011.894
32267.983	30010.140
32281.514	30020.361
32282.534	30027.848

 THE SCHEDULE — *continued*

<i>First column</i>		<i>Second column</i>
The Authority		Protected Place
	<i>Northing</i>	<i>Easting</i>
	32278.367	30033.333
	32277.356	30032.748
	32276.492	30032.164
	32271.937	30038.280
	32272.773	30038.905
	32273.460	30039.463
	32269.149	30045.182
	32264.491	30046.815
	32242.643	30030.507
	32227.877	30019.449
	32227.139	30013.061
	32227.910	30011.603
	32242.234	29992.293
	32243.160	29991.983
	32247.494	29994.776
	32246.867	29995.811

to the point of commencement.

The boundaries of “Chander 66kV Substation” are more particularly delineated on the Survey Plan set out below.

THE SCHEDULE — *continued**First column*

The Authority

Managing Director,
SP Powergrid Ltd*Second column*

Protected Place

(17) George Street 66kV Substation.

All that area comprised in part of Lots TS04-199W and TS04-611C, along George Street occupied by “George Street 66kV Substation” containing an area of about 853.1 square metres and bounded approximately as follows:

Commencing at the corner of the aforesaid “George Street 66kV Substation” which point is 29801.609 metres North and 29664.100 metres East of the Singapore Land Authority SVY 21 Datum, the boundaries run along successive lines of co-ordinates approximately as follows:

<i>Northing</i>	<i>Easting</i>
29809.708	29668.052
29808.676	29670.173
29809.430	29670.536

 THE SCHEDULE — *continued*

<i>First column</i>		<i>Second column</i>
The Authority		Protected Place
	<i>Northing</i>	<i>Easting</i>
	29810.292	29670.219
	29811.483	29670.241
	29812.562	29670.744
	29813.344	29671.643
	29813.693	29672.782
	29813.549	29673.965
	29813.042	29674.871
	29812.554	29675.546
	29811.890	29676.899
	29811.935	29677.320
	29799.646	29702.348
	29799.267	29702.677
	29798.625	29703.990
	29798.456	29704.626
	29798.012	29705.697
	29797.155	29706.525
	29796.038	29706.939
	29794.849	29706.867
	29793.789	29706.322
	29793.038	29705.397
	29792.751	29704.504
	29792.041	29704.170
	29790.972	29706.318
	29782.902	29702.362
	29783.967	29700.214
	29783.254	29699.859
	29782.066	29700.217
	29780.884	29700.072
	29779.860	29699.462
	29779.170	29698.492

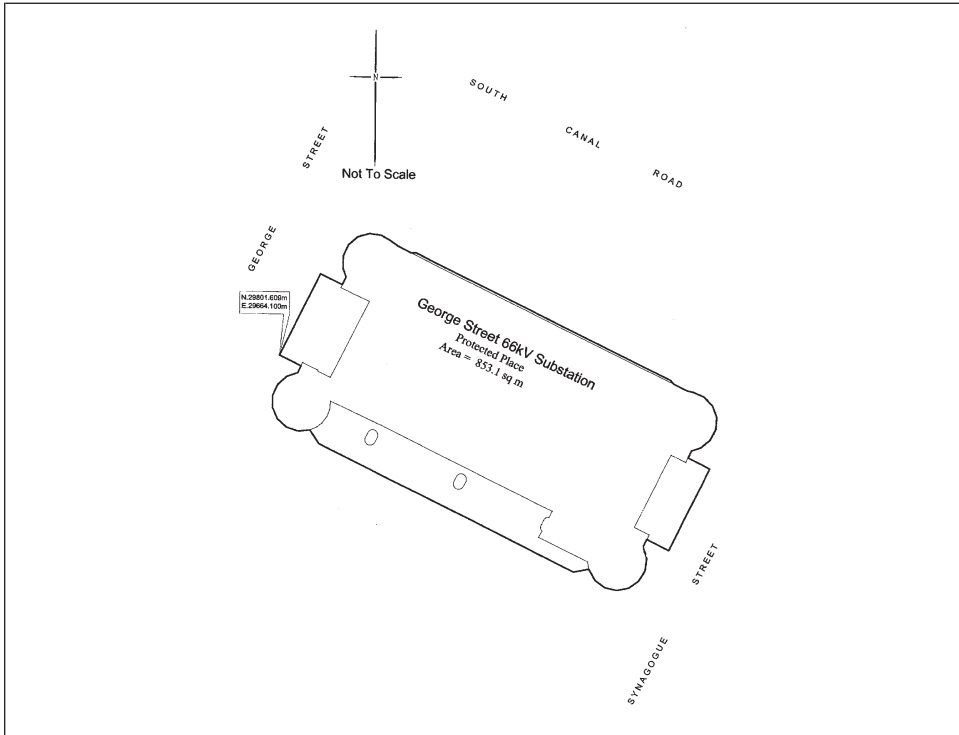
 THE SCHEDULE — *continued*

<i>First column</i>	<i>Second column</i>
The Authority	Protected Place
<i>Northing</i>	<i>Easting</i>
29778.929	29697.325
29779.180	29696.160
29779.879	29695.195
29780.976	29694.563
29780.696	29693.055
29792.955	29668.026
29794.266	29667.155
29794.154	29665.964
29794.531	29664.834
29795.333	29663.952
29796.422	29663.470
29797.614	29663.469
29798.704	29663.949
29799.507	29664.829
29799.878	29665.904
29800.576	29666.222

to the point of commencement.

The boundaries of “George Street 66kV Substation” are more particularly delineated on the Survey Plan set out below.

THE SCHEDULE — *continued*



First column

The Authority
 Managing Director,
 SP Powergrid Ltd

Second column

Protected Place

(18) Grange Road 66kV Substation.

All that area comprised in part of Lot TS21-00854A, along Grange Road occupied by “Grange Road 66kV Substation” containing an area of about 1762.3 square metres and bounded approximately as follows:

Commencing at the corner of the aforesaid “Grange Road 66kV Substation” which point is 31373.814 metres North and 27725.753 metres East of the Singapore Land Authority SVY 21 Datum, the boundaries run along successive lines of co-ordinates approximately as follows:

<i>Northing</i>	<i>Easting</i>
31374.186	27730.298
31373.076	27762.505
31373.390	27798.012
31374.492	27799.321

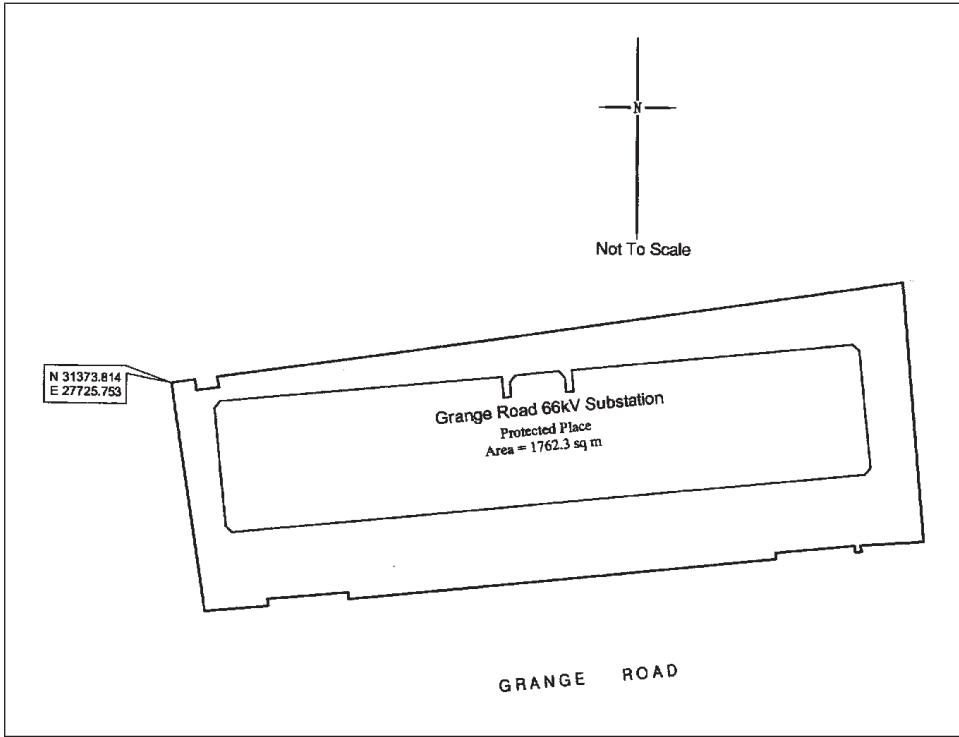
 THE SCHEDULE — *continued*

<i>First column</i>		<i>Second column</i>
The Authority		Protected Place
	<i>Northing</i>	<i>Easting</i>
	31379.263	27800.289
	31384.604	27794.051
	31369.453	27794.151
	31358.775	27793.552
	31358.355	27793.449
	31357.759	27785.622
	31357.700	27785.683
	31358.314	27785.065
	31357.552	27765.653
	31356.911	27744.088
	31356.852	27743.470
	31354.817	27743.403
	31352.603	27735.401
	31352.545	27735.533
	31353.190	27734.851
	31352.439	27729.200
	31351.770	27727.003
	31351.685	27730.298
	31351.169	27762.505
	31365.579	27798.012

to the point of commencement.

The boundaries of “Grange Road 66kV Substation” are more particularly delineated on the Survey Plan set out below.

THE SCHEDULE — *continued*



First column

The Authority
 Managing Director,
 SP Powergrid Ltd

Second column

Protected Place

(19) Kampong Bahru 66kV Substation.

All that area comprised in part of Lot MK01-02422M, along Kampong Bahru Road/Bukit Merah Road (RN-South) occupied by “Kampong Bahru 66kV Substation” containing an area of about 2972.6 square metres and bounded approximately as follows:

Commencing at the corner of the aforesaid “Kampong Bahru 66kV Substation” which point is 28811.048 metres North and 27897.252 metres East of the Singapore Land Authority SVY 21 Datum, the boundaries run along successive lines of co-ordinates approximately as follows:

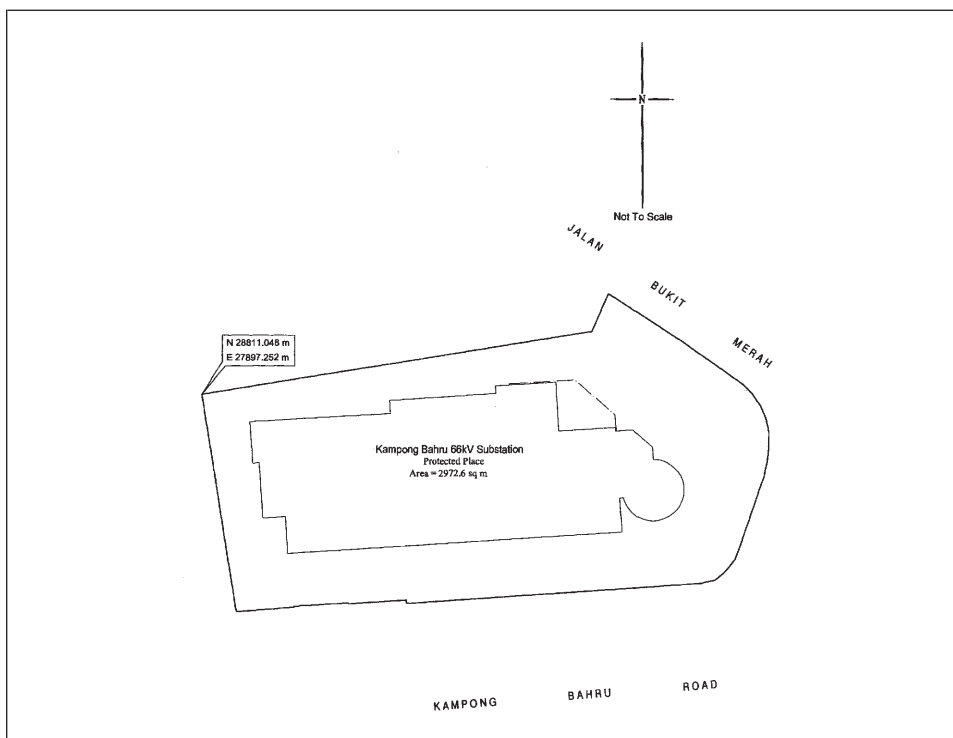
<i>Northing</i>	<i>Easting</i>
28820.744	27956.151
28820.688	27956.197
28826.418	27958.697

 THE SCHEDULE — *continued*

<i>First column</i>		<i>Second column</i>
The Authority		Protected Place
	<i>Northing</i>	<i>Easting</i>
	28826.058	27959.264
	28821.674	27966.149
	28819.206	27969.828
	28812.780	27978.837
	28811.219	27980.386
	28809.400	27981.636
	28807.352	27982.496
	28805.174	27982.893
	28803.028	27982.849
	28800.766	27982.636
	28799.715	27982.387
	28798.607	27982.126
	28786.069	27977.799
	28784.341	27976.418
	28782.912	27974.718
	28782.418	27972.622
	28779.319	27928.132
	28779.846	27928.087
	28779.244	27919.352
	28779.385	27919.339
	28778.862	27911.219
	28778.722	27911.228
	28778.052	27902.468

to the point of commencement.

The boundaries of “Kampong Bahru 66kV Substation” are more particularly delineated on the Survey Plan set out below.

THE SCHEDULE — *continued**First column*

The Authority

Managing Director,
SP Powergrid Ltd*Second column*

Protected Place

(20) New Armenian St 66kV Substation.

All that area comprised in part of Lot TS10-0156V, along Stamford Road occupied by “New Armenian St 66kV Substation” containing an area of about 722.8 square metres and bounded approximately as follows:

Commencing at the corner of the aforesaid “New Armenian St 66kV Substation” which point is 30747.772 metres North and 29843.604 metres East of the Singapore Land Authority SVY 21 Datum, the boundaries run along successive lines of co-ordinates approximately as follows:

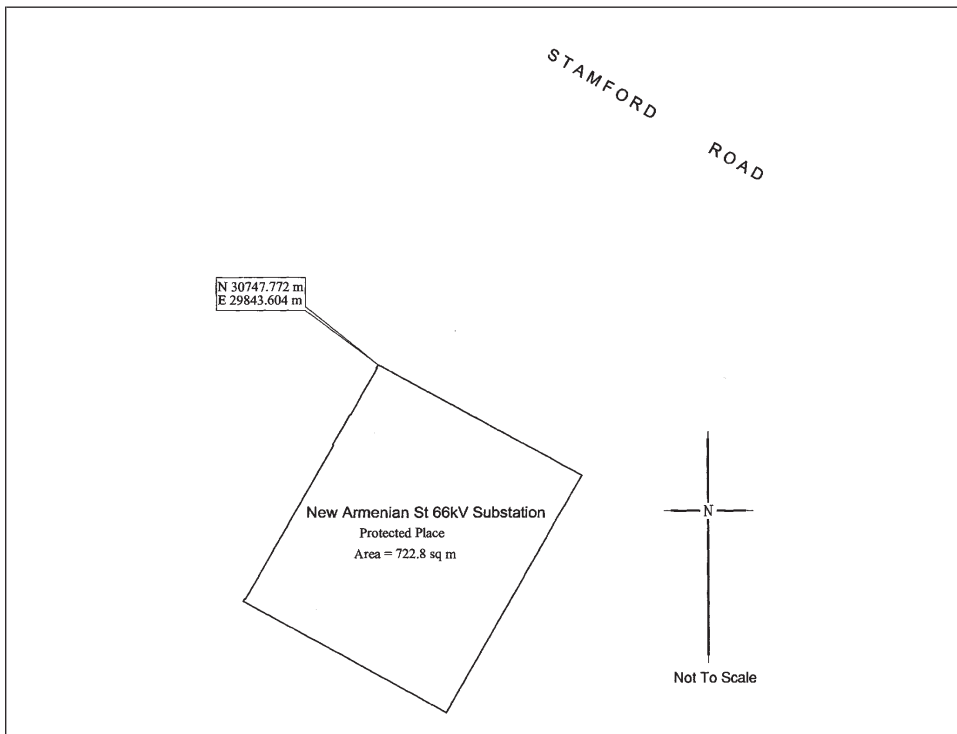
<i>Northing</i>	<i>Easting</i>
30735.876	29865.316
30710.388	29850.770
30722.326	29829.113

THE SCHEDULE — *continued*

<i>First column</i>	<i>Second column</i>	
The Authority	<i>Northing</i>	<i>Easting</i>
	30722.607	29829.258
	30722.561	29829.347
	30739.137	29838.820
	30739.192	29838.732
	30742.428	29840.580
	30742.401	29840.636
	30747.439	29843.503
	30747.477	29843.438

to the point of commencement.

The boundaries of “New Armenian St 66kV Substation” are more particularly delineated on the Survey Plan set out below.



 THE SCHEDULE — *continued*

First column
 The Authority
 Managing Director,
 SP Powergrid Ltd

Second column
 Protected Place

(21) Outram Park 66kV Substation.

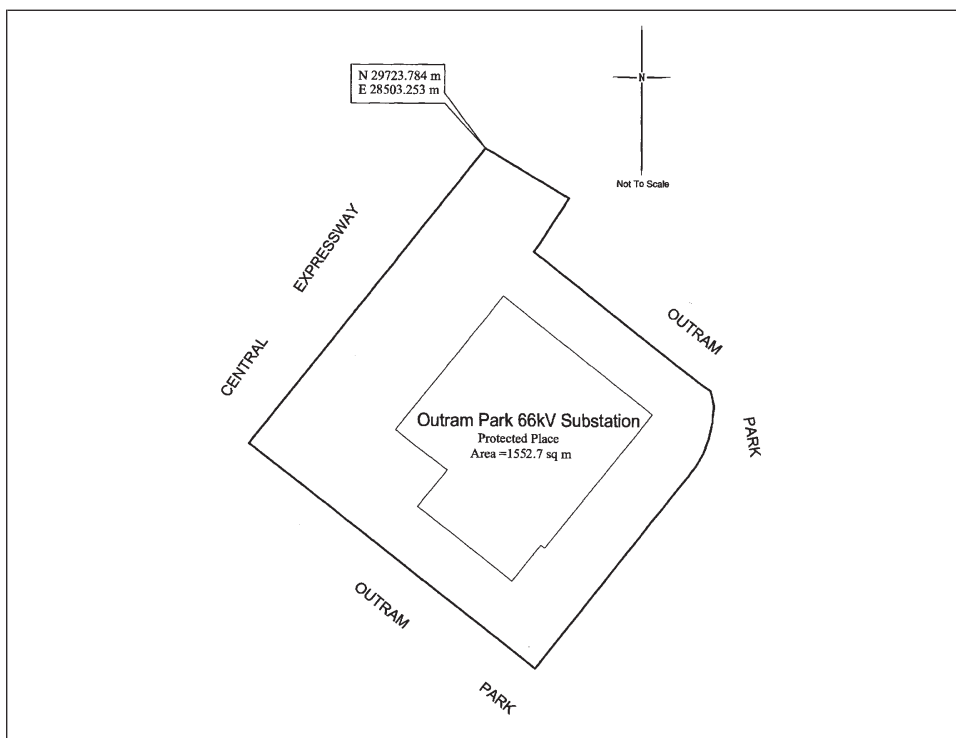
All that area comprised in part of Lot TS22-498K, along Outram Park occupied by “Outram Park 66kV Substation” containing an area of about 1552.7 square metres and bounded approximately as follows:

Commencing at the corner of the aforesaid “Outram Park 66kV Substation” which point is 29723.784 metres North and 28503.253 metres East of the Singapore Land Authority SVY 21 Datum, the boundaries run along successive lines of co-ordinates approximately as follows:

<i>Northing</i>	<i>Easting</i>
29718.232	28512.616
29717.436	28512.132
29713.063	28509.274
29712.263	28508.716
29697.715	28527.029
29696.698	28528.532
29694.936	28528.920
29693.130	28528.743
29691.361	28528.380
29689.653	28527.778
29688.082	28526.886
29685.225	28524.691
29665.431	28508.993
29690.547	28476.956

to the point of commencement.

The boundaries of “Outram Park 66kV Substation” are more particularly delineated on the Survey Plan set out below.

THE SCHEDULE — *continued**First column*

The Authority

Managing Director,
SP Powergrid Ltd*Second column*

Protected Place

(22) Somerset 66kV Substation.

All that area comprised in part of Lot TS21-00678N, along Somerset Road occupied by “Somerset 66kV Substation” containing an area of about 741.1 square metres and bounded approximately as follows:

Commencing at the corner of the aforesaid “Somerset 66kV Substation” which point is 31412.517 metres North and 28368.544 metres East of the Singapore Land Authority SVY 21 Datum, the boundaries run along successive lines of co-ordinates approximately as follows:

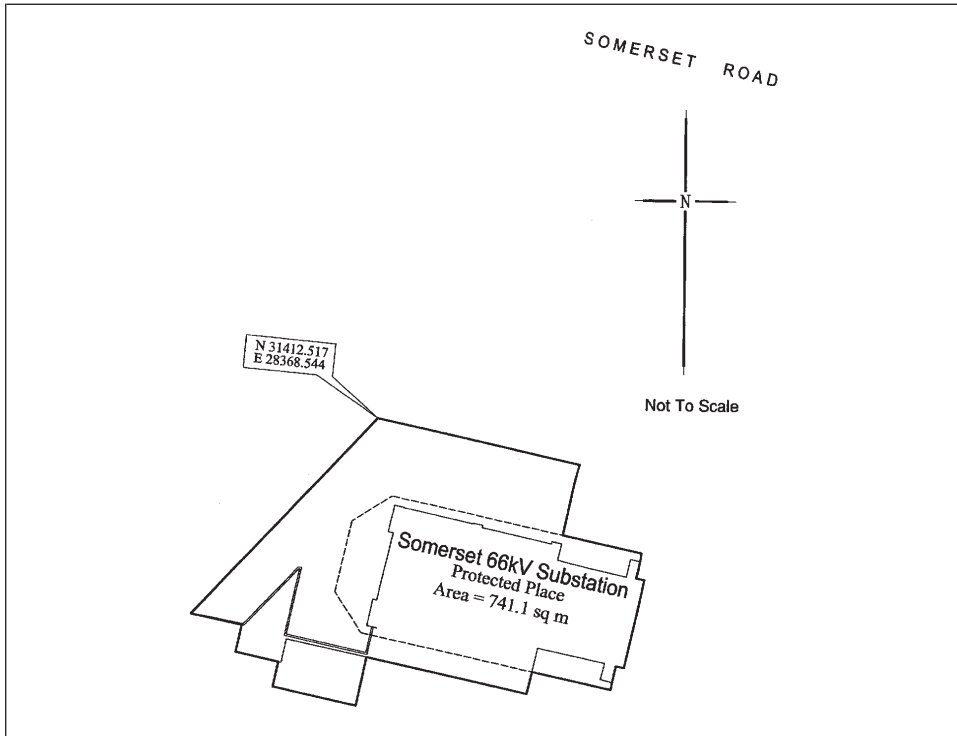
<i>Northing</i>	<i>Easting</i>
31412.517	28368.544
31408.363	28387.624
31407.095	28387.270
31406.038	28387.039

 THE SCHEDULE — *continued*

<i>First column</i>		<i>Second column</i>
The Authority		Protected Place
	<i>Northing</i>	<i>Easting</i>
	31401.609	28386.115
	31399.984	28393.553
	31399.179	28393.452
	31397.588	28393.109
	31397.426	28393.859
	31389.045	28392.055
	31389.201	28391.286
	31387.633	28390.932
	31386.923	28390.800
	31388.544	28383.344
	31386.432	28382.875
	31389.744	28367.719
	31385.089	28366.736
	31386.788	28358.883
	31389.163	28359.383
	31390.036	28355.355
	31392.622	28355.901
	31393.636	28351.079

to the point of commencement.

The boundaries of “Somerset 66kV Substation” are more particularly delineated on the Survey Plan set out below.

THE SCHEDULE — *continued**First column*

The Authority

Managing Director,
SP Powergrid Ltd*Second column*

Protected Place

(23) Stamford Road 66kV Substation.

All that area comprised in part of Lot TS11-0371K, along Victoria Street occupied by “Stamford Road 66kV Substation” containing an Area (A) of about 178.8 square metres and Area (B) of about 40.7 square metres.

Area (A) is bounded approximately as follows:

Commencing at the corner of the aforesaid “Stamford Road 66kV Substation” which point is 30806.663 metres North and 30014.103 metres East of the Singapore Land Authority SVY 21 Datum, the boundaries run along successive lines of co-ordinates approximately as follows:

<i>Northing</i>	<i>Easting</i>
30802.470	30021.453
30802.742	30021.606
30802.278	30022.430

 THE SCHEDULE — *continued*

<i>First column</i>	<i>Second column</i>
The Authority	Protected Place
<i>Northing</i>	<i>Easting</i>
30802.055	30022.304
30798.035	30029.294
30798.315	30029.451
30798.078	30029.864
30789.179	30024.847
30798.007	30009.187

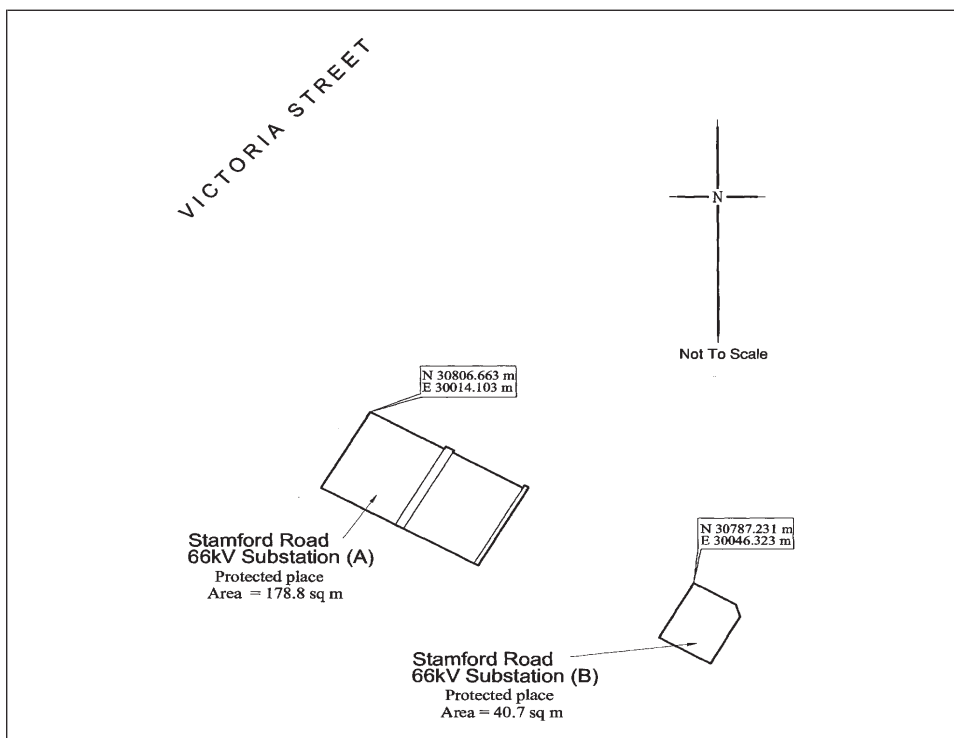
Area (B) is bounded approximately as follows:

Commencing at the corner of the aforesaid “Stamford Road 66kV Substation” which point is 30787.231 metres North and 30046.323 metres East of the Singapore Land Authority SVY 21 Datum, the boundaries run along successive lines of co-ordinates approximately as follows:

<i>Northing</i>	<i>Easting</i>
30784.806	30050.538
30783.439	30050.935
30778.214	30047.979
30781.113	30042.853
30781.935	30043.331
30784.223	30044.615
30784.989	30045.049

to the point of commencement.

The boundaries of “Stamford Road 66kV Substation” are more particularly delineated on the Survey Plan set out below.

THE SCHEDULE — *continued**First column*

The Authority

Managing Director,
SP Powergrid Ltd*Second column*

Protected Place

(24) RSAF Changi 66kV Substation.

All that area comprised in part of Lot MK31-01313X, along Upper Changi Road North/Calshot Road (RN-East) occupied by “RSAF Changi 66kV Substation” containing an area of about 3618.9 square metres and bounded approximately as follows:

Commencing at the corner of the aforesaid “RSAF Changi 66kV Substation” which point is 39280.517 metres North and 44671.118 metres East of the Singapore Land Authority SVY 21 Datum, the boundaries run along successive lines of co-ordinates approximately as follows:

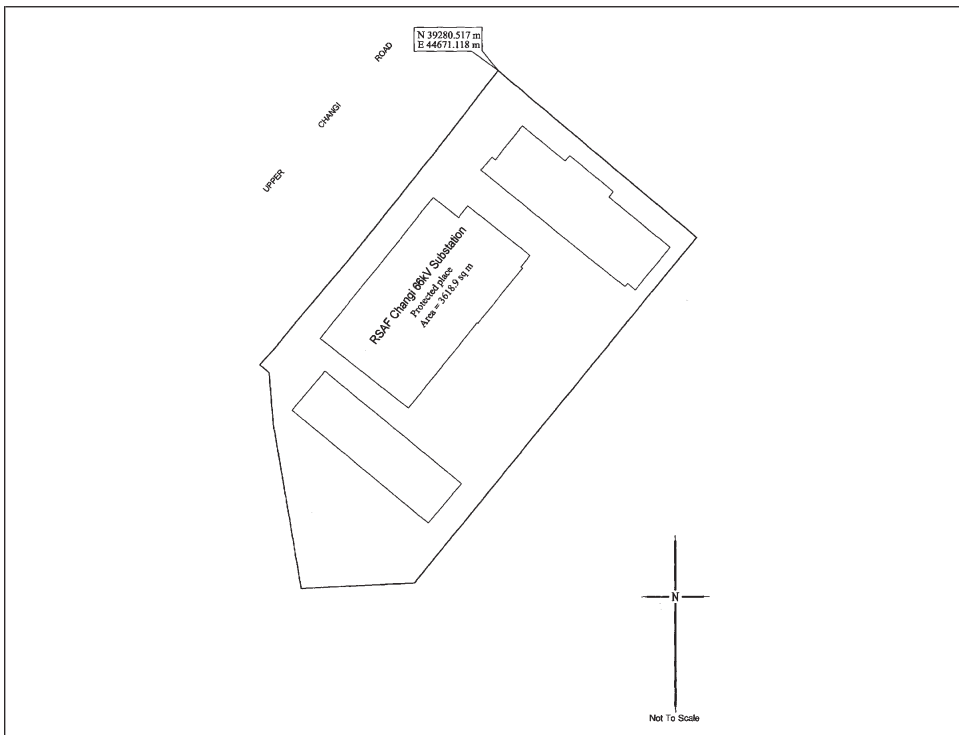
<i>Northing</i>	<i>Easting</i>
39251.631	44705.681
39190.750	44656.269
39189.757	44636.462

THE SCHEDULE — *continued*

<i>First column</i>	<i>Second column</i>	
The Authority	Protected Place	
	<i>Northing</i>	<i>Easting</i>
	39208.507	44633.379
	39218.640	44631.685
	39227.651	44630.989
	39229.120	44629.348
	39232.091	44632.023
	39236.042	44635.251
	39248.627	44645.736
	39262.274	44656.701
	39266.180	44659.882

to the point of commencement.

The boundaries of “RSAF Changi 66kV Substation” are more particularly delineated on the Survey Plan set out below.



 THE SCHEDULE — *continued*

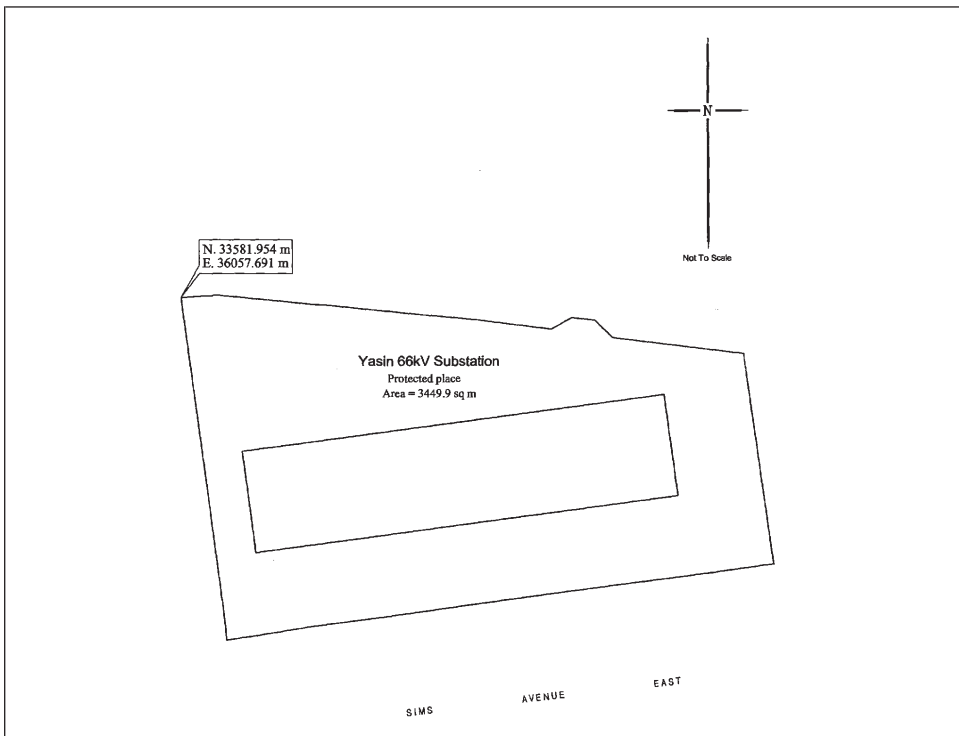
<i>First column</i>	<i>Second column</i>
The Authority Managing Director, SP Powergrid Ltd	Protected Place (25) Yasin 66kV Substation. All that area comprised in part of Lot MK23-03864V, along Sims Avenue East (RN-East) occupied by “Yasin 66kV Substation” containing an area of about 3449.9 square metres and bounded approximately as follows: Commencing at the corner of the aforesaid “Yasin 66kV Substation” which point is 33581.954 metres North and 36057.691 metres East of the Singapore Land Authority SVY 21 Datum, the boundaries run along successive lines of co-ordinates approximately as follows:
<i>Northing</i>	<i>Easting</i>
33582.306	36063.202
33580.972	36076.630
33580.778	36079.449
33579.552	36091.341
33578.734	36100.212
33577.211	36112.440
33578.935	36115.567
33578.540	36118.874
33575.971	36121.547
33573.525	36140.894
33564.872	36142.087
33553.805	36143.711
33542.156	36145.318
33541.893	36143.274
33541.031	36137.128
33540.240	36131.375
33539.581	36125.846
33538.418	36117.337
33538.069	36114.540
33537.312	36108.878
33536.092	36099.976
33534.390	36088.014

THE SCHEDULE — *continued*

<i>First column</i>	<i>Second column</i>	
The Authority	<i>Northing</i>	<i>Easting</i>
	33532.883	36076.674
	33531.835	36070.393
	33530.891	36064.375
	33534.157	36064.055

to the point of commencement.

The boundaries of “Yasin 66kV Substation” are more particularly delineated on the Survey Plan set out below.



 THE SCHEDULE — *continued*

First column
 The Authority
 Managing Director,
 SP Powergrid Ltd

Second column
 Protected Place

(26) Jurong Lake Canal 400kV Cable Bridge.

All that area comprised in part of Lot MK06-03949L-pt, at Boon Lay Way occupied by “Jurong Lake Canal 400kV Cable Bridge” containing an area of about 466.8 square metres and bounded approximately as follows:

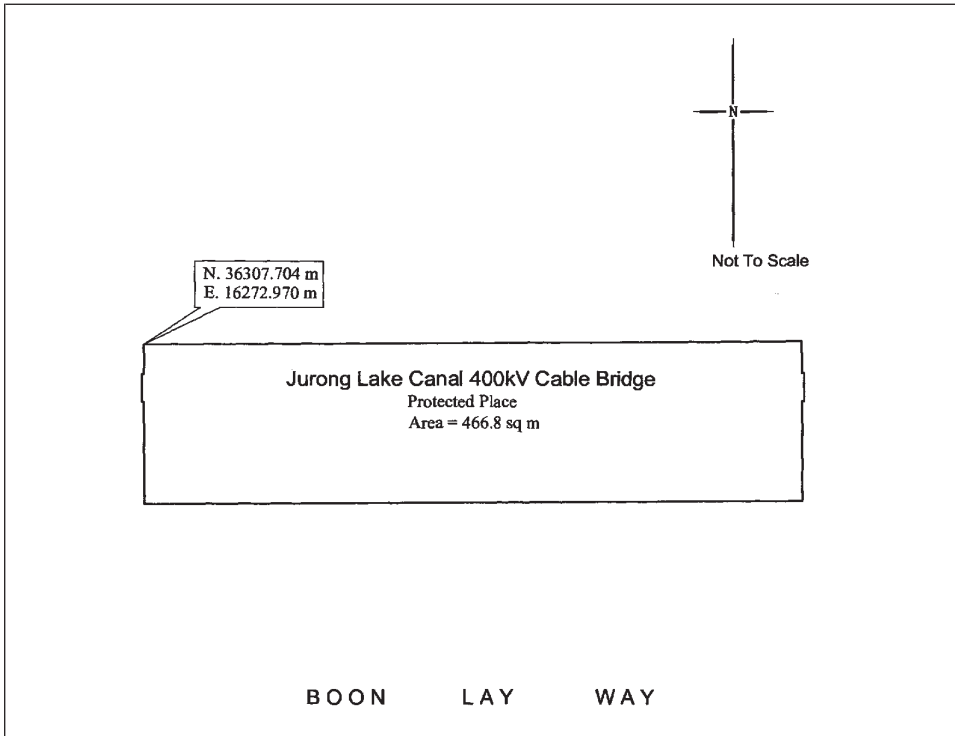
Commencing at the corner of the aforesaid “Jurong Lake Canal 400kV Cable Bridge” which point is 36307.704 metres North and 16272.970 metres East of the Singapore Land Authority SVY 21 Datum, the boundaries run along successive lines of co-ordinates approximately as follows:

<i>Northing</i>	<i>Easting</i>
36307.950	16316.548
36305.814	16316.563
36305.814	16316.699
36303.931	16316.702
36303.931	16316.573
36297.253	16316.565
36297.002	16273.008
36303.842	16272.974
36303.839	16272.843
36305.707	16272.834
36305.715	16272.969

to the point of commencement.

The boundaries of “Jurong Lake Canal 400kV Cable Bridge” are more particularly delineated on the Survey Plan set out below.

THE SCHEDULE — *continued*



First column
 The Authority
 Managing Director,
 SP Powergrid Ltd

Second column
 Protected Place
 (27) Sungei Pandan 400kV Cable Bridge.

All that area comprised in part of Lots MK05-7976N, 5104K, 5206A, 6022X and 8007K, along Boon Lay Way occupied by “Sungei Pandan 400kV Cable Bridge” containing an area of about 577.5 square metres and bounded approximately as follows:

Commencing at the corner of the aforesaid “Sungei Pandan 400kV Cable Bridge” which point is 34657.873 metres North and 18669.555 metres East of the Singapore Land Authority SVY 21 Datum, the boundaries run along successive lines of co-ordinates approximately as follows:

<i>Northing</i>	<i>Easting</i>
34651.218	18677.047
34648.043	18677.509
34617.557	18713.466

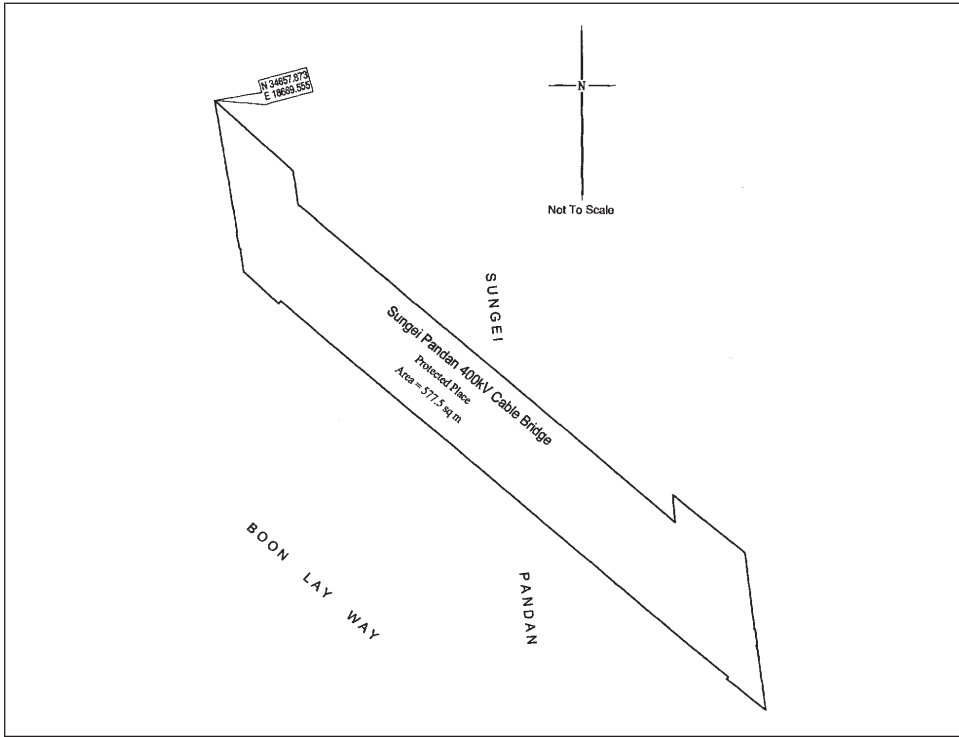
 THE SCHEDULE — *continued*

<i>First column</i>		<i>Second column</i>
The Authority		Protected Place
	<i>Northing</i>	<i>Easting</i>
	34620.182	18713.234
	34614.607	18720.136
	34607.411	18721.023
	34607.404	18720.972
	34607.259	18720.991
	34607.271	18721.085
	34605.697	18721.302
	34605.686	18721.208
	34605.550	18721.224
	34605.554	18721.261
	34599.502	18722.089
	34602.480	18718.367
	34602.670	18718.537
	34605.642	18714.884
	34634.678	18680.609
	34638.809	18675.836
	34638.553	18675.623
	34641.563	18672.312
	34643.652	18671.952
	34643.661	18671.996
	34643.799	18671.965
	34643.778	18671.869
	34645.354	18671.609
	34645.368	18671.690
	34645.505	18671.668
	34645.501	18671.644

to the point of commencement.

The boundaries of “Sungei Pandan 400kV Cable Bridge” are more particularly delineated on the Survey Plan set out below.

THE SCHEDULE — *continued*



First column

The Authority

Managing Director,
SP Powergrid Ltd

Second column

Protected Place

(28) Sungei Ulu Pandan 400kV Cable Bridge.

All that area comprised in part of Lots MK5-4067W, MK5-7731V, MK5-7800C, MK5-7728V, MK5-7725C, MK5-7722N and MK5-7719N, along Commonwealth Avenue West occupied by “Sungei Ulu Pandan 400kV Cable Bridge” containing an area of about 1569.8 square metres and bounded approximately as follows:

Commencing at the corner of the aforesaid “Sungei Ulu Pandan 400kV Cable Bridge” which point is 33991.989 metres North and 19787.741 metres East of the Singapore Land Authority SVY 21 Datum, the boundaries run along successive lines of co-ordinates approximately as follows:

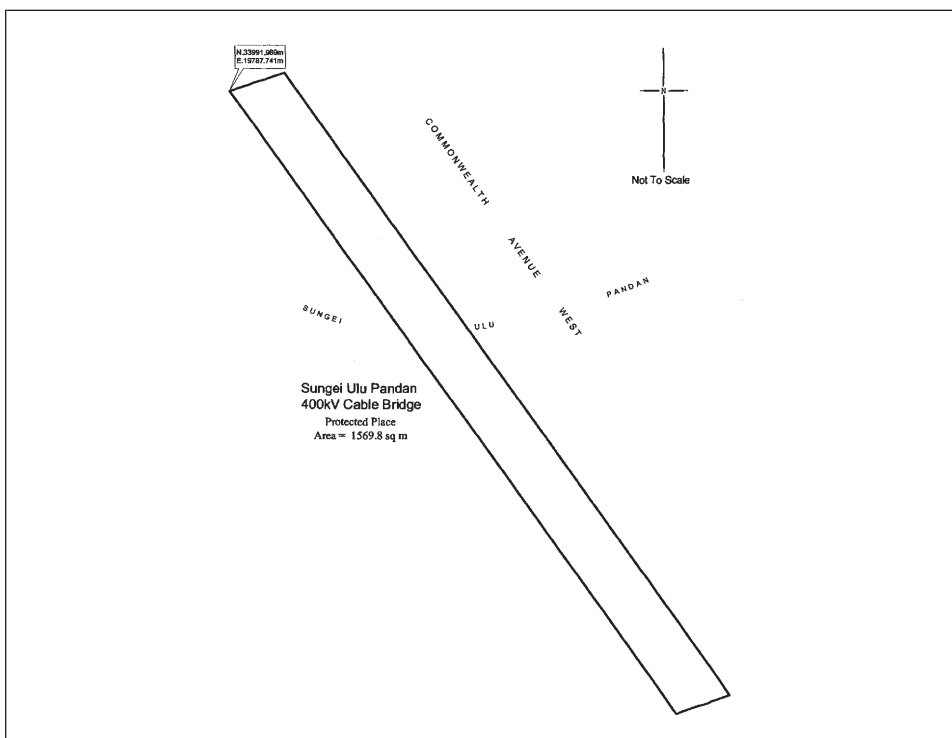
<i>Northing</i>	<i>Easting</i>
33993.298	19791.777
33993.535	19792.284

 THE SCHEDULE — *continued*

<i>First column</i>		<i>Second column</i>
The Authority		Protected Place
	<i>Northing</i>	<i>Easting</i>
	33994.002	19793.730
	33994.046	19794.057
	33995.524	19798.387
	33991.830	19800.967
	33880.793	19879.929
	33874.875	19883.971
	33873.609	19880.389
	33873.455	19880.069
	33872.979	19878.652
	33872.884	19878.164
	33871.319	19873.590
	33874.828	19871.192
	33986.913	19791.418

to the point of commencement.

The boundaries of “Sungei Ulu Pandan 400kV Cable Bridge” are more particularly delineated on the Survey Plan set out below.

THE SCHEDULE — *continued*

Made this 6th day of September 2012.

TAN TEE HOW
*Permanent Secretary,
Ministry of Home Affairs,
Singapore.*

[MHA (PS) 12/2/02 TF 1; AG/LLRD/SL/256/2010/1 Vol. 3]