
First published in the *Government Gazette*, Electronic Edition, on 6 July 2018 at 5 pm.

No. S 458

**PARKING PLACES ACT
(CHAPTER 214)**

**PARKING PLACES
(EXEMPT AREA LICENSABLE SERVICES —
EXEMPTION) ORDER 2018**

ARRANGEMENT OF PARAGRAPHS

Paragraph

1. Citation and commencement
 2. Definition
 3. Exemption for exempt area licensable service
The Schedule
-

In exercise of the powers conferred by section 21 of the Parking Places Act, the Minister for Transport makes the following Order:

Citation and commencement

1. This Order is the Parking Places (Exempt Area Licensable Services — Exemption) Order 2018 and comes into operation on 8 July 2018.

Definition

2. In this Order, “exempt area” means any area in Singapore described in the Schedule.

Exemption for exempt area licensable service

3. A person who carries on, in the course of business, a licensable activity —

- (a) consisting of offering or exposing undocked power-assisted bicycles or motorised personal mobility devices for hire by the general public to ride solely within an exempt area and —

-
-
- (i) allowing the hiring of any of these vehicles to end in or at a public place within the exempt area undocked;
or
 - (ii) taking bookings for the hire of any of these vehicles, the hiring of which may end in or at a public place within the exempt area undocked; and
- (b) pursuant to the permission of —
- (i) the Jurong Town Corporation in the case of an exempt area in Part 1 or 2 of the Schedule; or
 - (ii) the Republic Polytechnic established by section 3 of the Republic Polytechnic Act (Cap. 270), in the case of the exempt area in Part 3 of the Schedule,
- is exempt from section 8C(1) of the Act in relation to that activity.

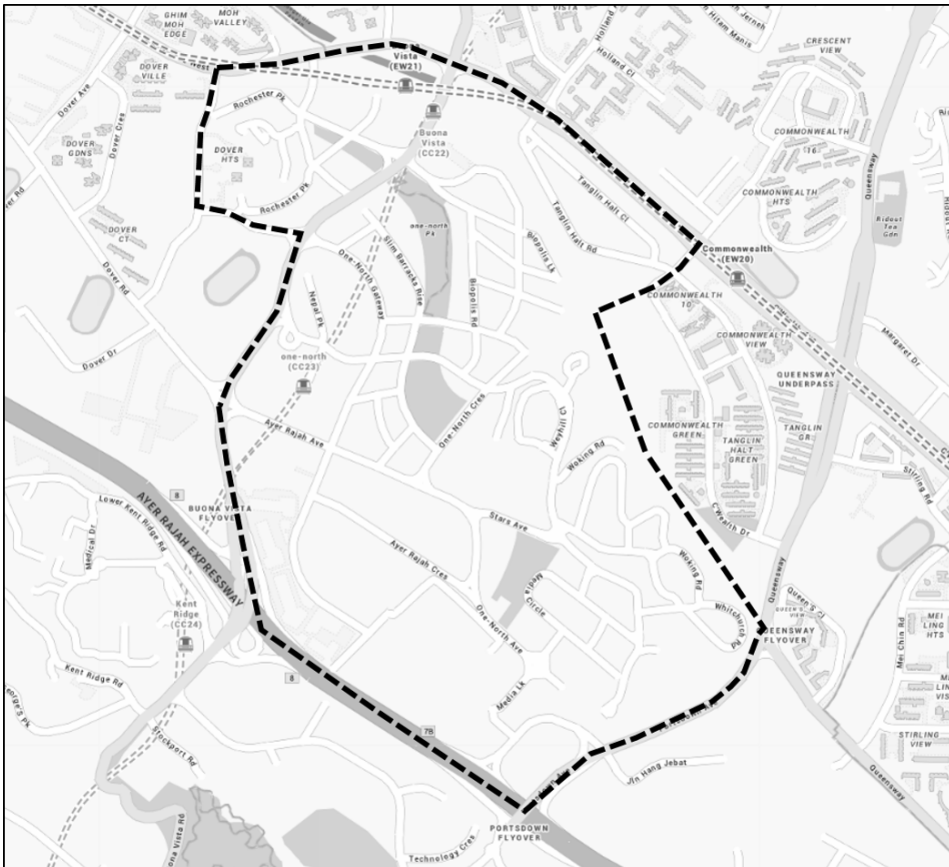
THE SCHEDULE

EXEMPT AREAS

Paragraph 2

PART 1

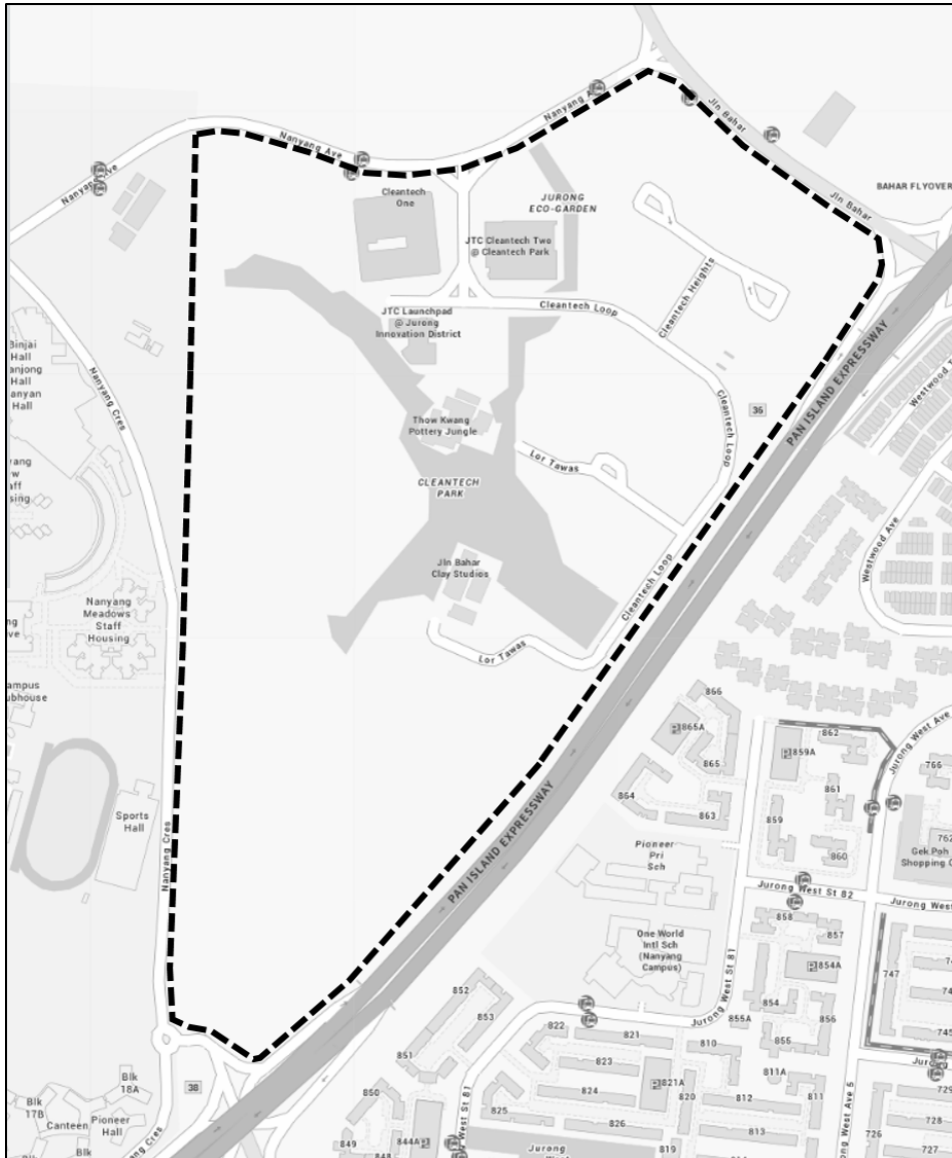
All that area commonly known as One-North, that is bounded by Commonwealth Avenue West, Commonwealth Drive, Queensway, Portsdown Avenue, Ayer Rajah Expressway, North Buona Vista Road, One-North Gateway and Dover Rise, and which is more particularly demarcated in the map below:



THE SCHEDULE — *continued*

PART 2

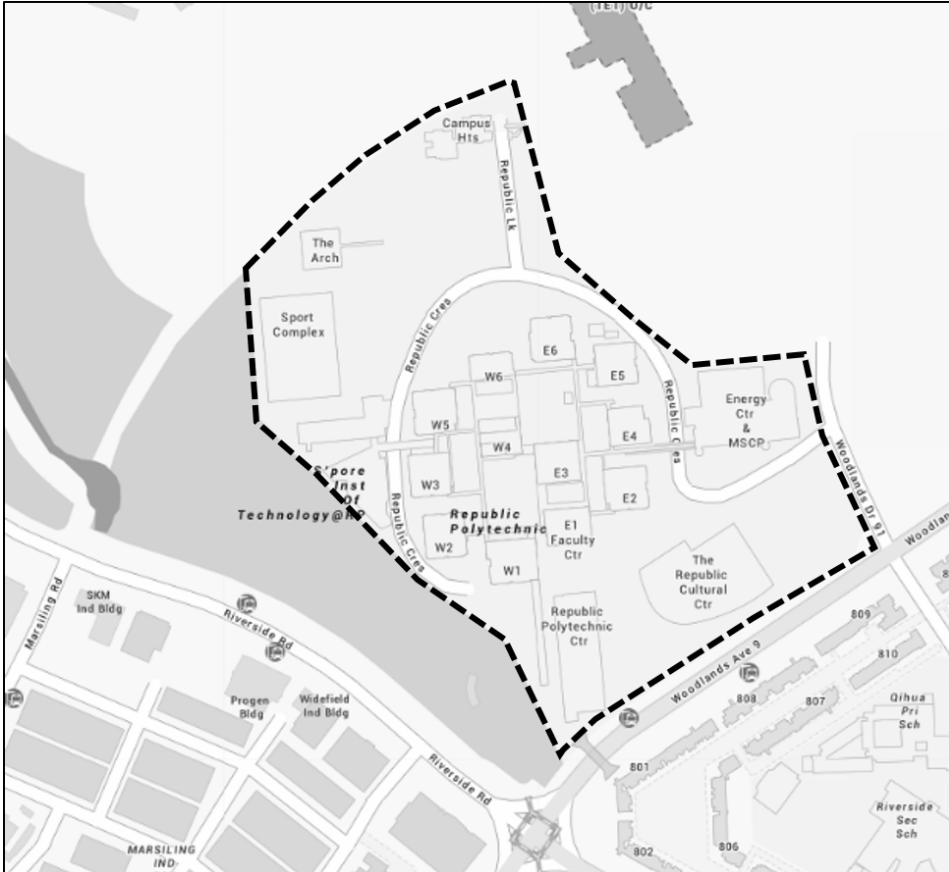
All that area commonly known as CleanTech Park, that is bounded by Nanyang Avenue, Nanyang Crescent, Jalan Bahar and the Pan-Island Expressway, and which is more particularly demarcated in the map below:



THE SCHEDULE — *continued*

PART 3

All that area within the campus of the Republic Polytechnic, that is bounded by Woodlands Drive 91 and Woodlands Avenue 9, and which is more particularly demarcated in the map below:



Made on 6 July 2018.

LOH NGAI SENG
*Permanent Secretary,
Ministry of Transport,
Singapore.*

[MOT.LT.271.0.04.0.18; AG/LEGIS/SL/214/2015/18 Vol. 1]