
First published in the *Government Gazette*, Electronic Edition, on 16th August 2011 at 5.00 pm.

No. S 468

PROTECTED AREAS AND PROTECTED PLACES ACT
(CHAPTER 256)

PROTECTED PLACES (NO. 4)
ORDER 2011

ARRANGEMENT OF PARAGRAPHS

Paragraph

1. Citation and commencement
 2. Premises declared to be protected places
- The Schedule
-

In exercise of the powers conferred by section 5(1) of the Protected Areas and Protected Places Act, the Minister for Home Affairs hereby makes the following Order:

Citation and commencement

1. This Order may be cited as the Protected Places (No. 4) Order 2011 and shall come into operation on 16th August 2011.

Premises declared to be protected places

2. The premises described in the second column of the Schedule are hereby declared to be protected places for the purposes of the Act, and no person shall be in those premises unless he is in possession of a pass-card or permit issued by the authority specified in the first column of the Schedule or has received the permission of an authorised officer on duty at the premises to enter the premises.

 THE SCHEDULE

<i>First column</i>	<i>Second column</i>																																						
The Authority	Protected Place																																						
1. Managing Director, SMRT Trains Ltd	<p>MRT KIM CHUAN DEPOT</p> <p>All that area comprised in Lots 80002C, 70005V, 6712K in Mukim No. 23 (PAYA LEBAR), occupied by “MRT KIM CHUAN DEPOT” containing an area of about 115417 square metres and bounded approximately as follows:</p> <p>Commencing at the westernmost corner of the Subterranean Lot 80002C in Mukim No. 23 of the aforesaid “MRT KIM CHUAN DEPOT” which point is 35911.8 metres North and 33827.6 metres East of the Singapore Land Authority SVY 21 Datum, the boundaries run along successive lines of co-ordinates approximately as follows:</p> <table border="0" style="margin-left: auto; margin-right: auto;"> <thead> <tr> <th style="text-align: left;"><i>Northing</i></th> <th style="text-align: left;"><i>Easting</i></th> </tr> </thead> <tbody> <tr><td>35911.8</td><td>33827.6</td></tr> <tr><td>35913.5</td><td>33834.4</td></tr> <tr><td>35915.5</td><td>33841.2</td></tr> <tr><td>35928.6</td><td>33836.8</td></tr> <tr><td>35955.0</td><td>33915.7</td></tr> <tr><td>35955.2</td><td>33915.7</td></tr> <tr><td>35972.3</td><td>33950.7</td></tr> <tr><td>35976.0</td><td>33957.1</td></tr> <tr><td>35979.0</td><td>33962.5</td></tr> <tr><td>35982.1</td><td>33967.9</td></tr> <tr><td>35984.4</td><td>33971.7</td></tr> <tr><td>36005.2</td><td>34007.8</td></tr> <tr><td>36010.7</td><td>34017.5</td></tr> <tr><td>36016.1</td><td>34027.2</td></tr> <tr><td>36021.3</td><td>34037.0</td></tr> <tr><td>36056.7</td><td>34104.3</td></tr> <tr><td>36062.1</td><td>34114.7</td></tr> <tr><td>36067.3</td><td>34125.2</td></tr> </tbody> </table>	<i>Northing</i>	<i>Easting</i>	35911.8	33827.6	35913.5	33834.4	35915.5	33841.2	35928.6	33836.8	35955.0	33915.7	35955.2	33915.7	35972.3	33950.7	35976.0	33957.1	35979.0	33962.5	35982.1	33967.9	35984.4	33971.7	36005.2	34007.8	36010.7	34017.5	36016.1	34027.2	36021.3	34037.0	36056.7	34104.3	36062.1	34114.7	36067.3	34125.2
<i>Northing</i>	<i>Easting</i>																																						
35911.8	33827.6																																						
35913.5	33834.4																																						
35915.5	33841.2																																						
35928.6	33836.8																																						
35955.0	33915.7																																						
35955.2	33915.7																																						
35972.3	33950.7																																						
35976.0	33957.1																																						
35979.0	33962.5																																						
35982.1	33967.9																																						
35984.4	33971.7																																						
36005.2	34007.8																																						
36010.7	34017.5																																						
36016.1	34027.2																																						
36021.3	34037.0																																						
36056.7	34104.3																																						
36062.1	34114.7																																						
36067.3	34125.2																																						

THE SCHEDULE — *continued*

<i>First column</i>		<i>Second column</i>
The Authority		Protected Place
	<i>Northing</i>	<i>Easting</i>
	36072.4	34135.8
	36077.4	34146.4
	36082.2	34157.1
	36086.8	34167.9
	36091.4	34178.7
	36095.7	34189.6
	36100.0	34200.5
	36104.0	34211.5
	36108.0	34222.6
	36111.7	34233.7
	36115.4	34244.8
	36118.8	34256.0
	36126.8	34282.4
	36147.7	34344.9
	36154.0	34363.8
	36156.2	34370.5
	36158.4	34377.1
	36160.6	34383.8
	36162.7	34390.5
	36164.8	34397.3
	36166.7	34404.1
	36168.6	34410.9
	36170.3	34417.7
	36170.8	34419.7
	36172.0	34424.7
	36171.8	34424.8
	36173.6	34433.5
	36175.1	34442.3
	36176.2	34449.3

THE SCHEDULE — *continued*

<i>First column</i>	<i>Second column</i>	
The Authority	Protected Place	
	<i>Northing</i>	<i>Easting</i>
	36177.1	34456.3
	36177.9	34463.3
	36178.6	34470.4
	36179.2	34477.4
	36179.7	34484.4
	36180.2	34491.4
	36180.6	34498.4
	36181.0	34505.4
	36183.4	34552.4
	36183.7	34561.2
	36183.8	34570.1
	36183.8	34574.0
	36167.1	34579.6
	36161.4	34568.2
	36159.2	34574.4
	36148.8	34577.7
	36146.8	34572.0
	36144.1	34565.8
	36140.9	34559.1
	36137.3	34552.6
	36133.3	34546.3
	36128.6	34539.0
	36124.9	34533.7
	36122.1	34529.5
	36119.9	34526.2
	36117.8	34522.7
	36114.1	34517.1
	36107.8	34508.0
	36107.2	34506.7

THE SCHEDULE — *continued*

<i>First column</i>		<i>Second column</i>
The Authority		Protected Place
	<i>Northing</i>	<i>Easting</i>
	36106.9	34506.7
	36106.0	34505.5
	36100.0	34505.6
	36071.3	34462.7
	36062.8	34450.4
	36062.5	34450.5
	36059.7	34446.3
	36056.8	34441.8
	36054.1	34437.2
	36048.6	34440.3
	36046.0	34437.8
	36045.8	34437.9
	36045.3	34437.4
	36004.8	34450.9
	36002.0	34442.4
	35991.1	34409.9
	35989.4	34414.5
	35988.0	34418.0
	35986.5	34421.0
	35984.7	34424.2
	35982.3	34428.0
	35979.9	34431.4
	35975.0	34436.7
	35971.4	34440.1
	35970.7	34440.6
	35965.6	34444.2
	35954.8	34450.5
	35958.2	34447.5
	35961.2	34444.1

THE SCHEDULE — *continued*

<i>First column</i>	<i>Second column</i>	
The Authority	Protected Place	
	<i>Northing</i>	<i>Easting</i>
	35963.9	34440.5
	35966.1	34436.6
	35968.0	34432.5
	35968.3	34431.6
	35969.8	34426.2
	35975.7	34400.1
	35975.6	34400.1
	35981.2	34374.9
	35981.5	34374.0
	35982.3	34370.4
	35982.6	34369.4
	35984.4	34361.5
	35984.8	34359.4
	35987.4	34347.8
	35987.5	34347.8
	35988.0	34343.8
	35987.9	34339.8
	35987.1	34335.8
	35985.7	34332.1
	35985.0	34330.7
	35985.1	34330.4
	35978.3	34315.9
	35978.0	34315.9
	35977.8	34315.4
	35975.6	34311.0
	35969.4	34299.8
	35967.1	34295.2
	35966.7	34294.6
	35966.6	34294.6

 THE SCHEDULE — *continued*

<i>First column</i>	<i>Second column</i>	
The Authority	<i>Northing</i>	<i>Easting</i>
	35950.5	34260.2
	35892.4	34086.3
	35889.4	34078.3
	35885.9	34070.6
	35881.8	34063.1
	35877.2	34055.9
	35872.1	34049.1
	35866.5	34042.6
	35860.4	34036.6
	35860.3	34036.7
	35858.3	34034.9
	35815.2	33996.7
	35814.1	33995.4
	35813.2	33994.0
	35810.6	33989.6
	35823.1	33999.2
	35832.5	34007.6
	35918.8	33978.8
	35916.4	33973.8
	35913.7	33968.0
	35910.9	33962.2
	35908.3	33956.4
	35902.3	33942.1
	35896.6	33927.6
	35891.5	33912.9
	35885.7	33894.5
	35875.6	33862.1
	35876.1	33862.4
	35877.4	33859.7

THE SCHEDULE — *continued*

<i>First column</i>	<i>Second column</i>	
The Authority	Protected Place	
	<i>Northing</i>	<i>Easting</i>
	35873.8	33857.9
	35874.2	33857.0
	35876.3	33856.3
	35876.1	33856.2
	35893.7	33850.3
	35890.8	33843.0
	35888.0	33835.5

to the point of commencement.

Commencing at the westernmost corner of the Air Space Lot 70005V in Mukim No. 23 of the aforesaid “MRT KIM CHUAN DEPOT” which point is 35849.2 metres North and 35845.6 metres East of the Singapore Land Authority SVY 21 Datum, the boundaries run along successive lines of co-ordinates approximately as follows:

<i>Northing</i>	<i>Easting</i>
35849.2	33845.6
35854.7	33847.4
35860.2	33849.3
35865.6	33851.4
35870.9	33853.7
35876.1	33856.2
35876.3	33856.3
35874.2	33857.0
35873.8	33857.9
35877.4	33859.7
35876.1	33862.4
35875.6	33862.1
35885.7	33894.5
35891.5	33912.9
35896.6	33927.6

 THE SCHEDULE — *continued*

<i>First column</i>	<i>Second column</i>	
The Authority	Protected Place	
	<i>Northing</i>	<i>Easting</i>
	35902.3	33942.1
	35908.3	33956.4
	35910.9	33962.2
	35913.7	33968.0
	35916.4	33973.8
	35918.8	33978.8
	35832.5	34007.6
	35823.1	33999.2
	35810.6	33989.6
	35799.0	33980.6
	35792.8	33975.9
	35786.3	33971.5
	35779.5	33967.6
	35759.9	33957.1
	35739.1	33945.9
	35737.4	33944.9
	35735.9	33943.6
	35734.5	33942.1
	35733.4	33940.4
	35732.4	33938.6
	35731.8	33936.7
	35731.7	33936.5
	35782.9	33905.8
	35819.3	33875.9
	35836.6	33856.6
	35847.7	33847.3
	35848.0	33846.2
	35849.0	33846.5

to the point of commencement.

 THE SCHEDULE — *continued*

First column
The Authority

Second column
Protected Place

Commencing at the westernmost corner of the Land Lot 6712K in Mukim No. 23 of the aforesaid “MRT KIM CHUAN DEPOT” which point is 35991.1 metres North and 34409.9 metres East of the Singapore Land Authority SVY 21 Datum, the boundaries run along successive lines of co-ordinates approximately as follows:

<i>Northings</i>	<i>Easting</i>
35991.1	34409.9
36002.0	34442.4
36007.2	34458.3
35986.6	34465.7
35986.8	34466.5
35978.5	34468.9
35970.1	34471.5
35955.2	34476.5
35942.4	34481.3
35926.3	34488.1
35918.4	34491.7
35906.3	34497.7
35890.5	34506.4
35881.7	34511.9
35871.9	34518.1
35862.1	34524.9
35853.4	34531.2
35839.9	34541.8
35829.2	34551.2
35828.6	34547.7
35828.3	34545.1
35828.3	34543.6
35828.5	34542.1
35829.0	34540.7

 THE SCHEDULE — *continued*

<i>First column</i>	<i>Second column</i>	
The Authority	Protected Place	
	<i>Northing</i>	<i>Easting</i>
	35829.7	34539.4
	35830.5	34538.1
	35833.4	34534.6
	35847.3	34516.9
	35850.0	34514.0
	35852.8	34511.4
	35854.9	34509.8
	35857.4	34508.1
	35859.8	34506.6
	35907.2	34478.5
	35939.6	34459.5
	35965.6	34444.2
	35970.7	34440.6
	35971.4	34440.1
	35975.0	34436.7
	35979.9	34431.4
	35982.3	34428.0
	35984.7	34424.2
	35986.5	34421.0
	35988.0	34418.0
	35989.4	34414.5

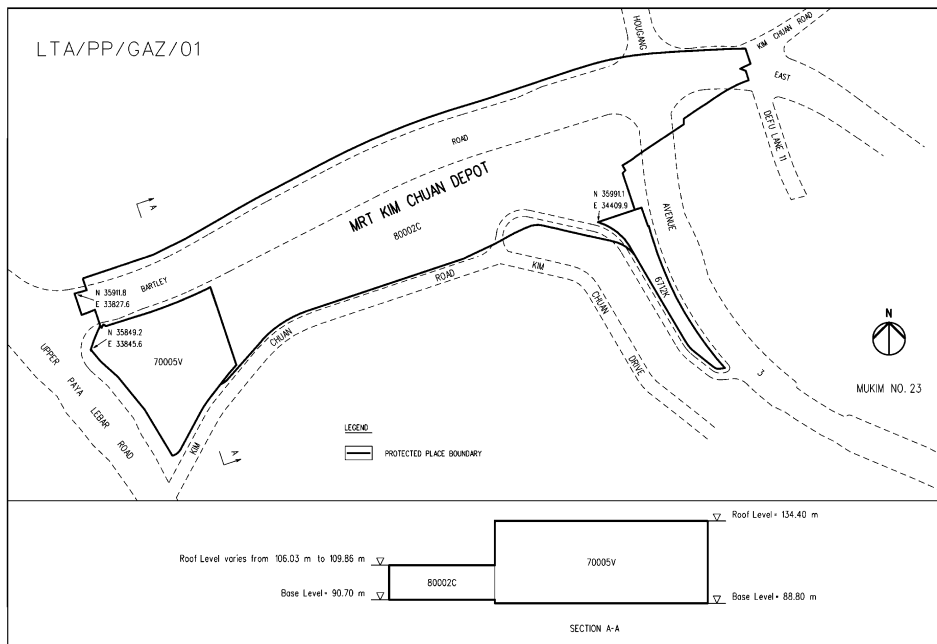
to the point of commencement.

THE SCHEDULE — *continued*

First column
The Authority

Second column
Protected Place

The boundaries of “MRT KIM CHUAN DEPOT” are more particularly delineated on the Survey Plan No. LTA/PP/GAZ/01 filed in the office of the Deputy Director, Public Transport Security Division, Land Transport Authority, Singapore, a copy of which is set out below.



 THE SCHEDULE — *continued*

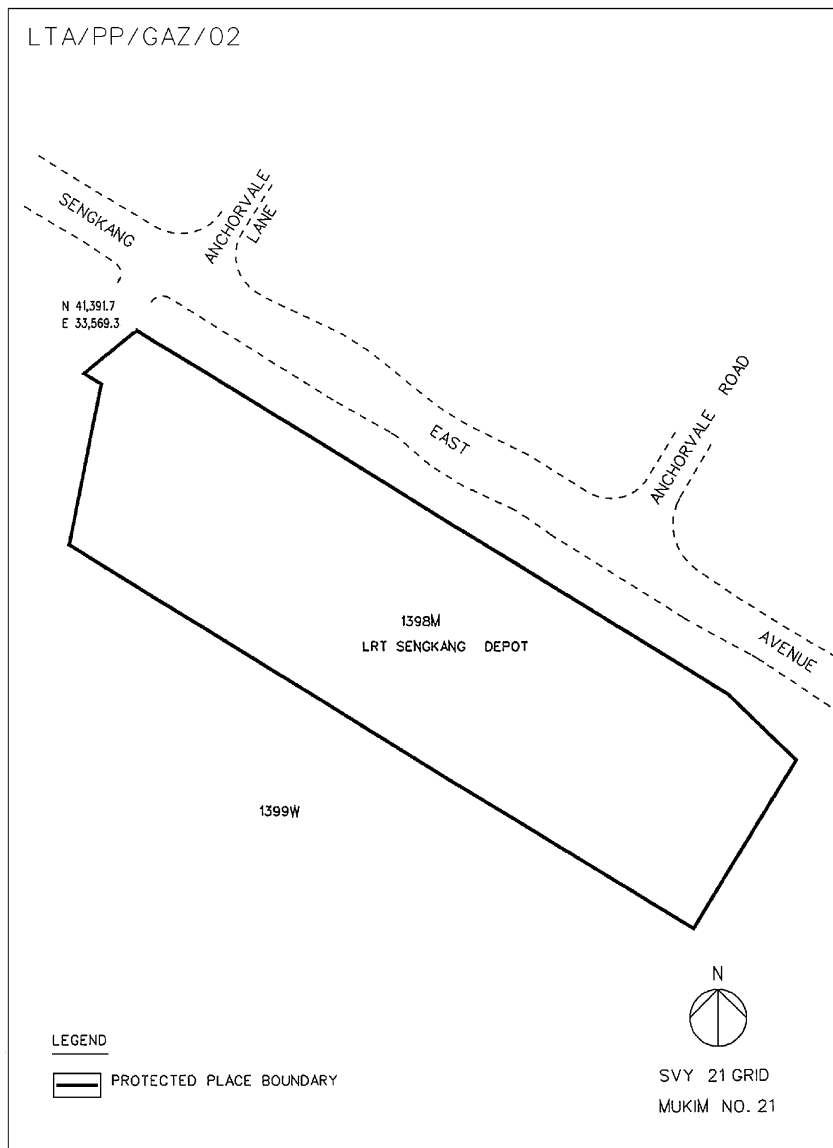
<i>First column</i>	<i>Second column</i>																
The Authority	Protected Place																
2. Chief Executive Officer, SBS Transit Ltd	<p>(1) LRT SENGKANG DEPOT</p> <p>All that area comprised in Land Lot 1398M in Mukim No. 21 occupied by “LRT SENGKANG DEPOT” containing an area of about 35103.0 square metres and bounded approximately as follows:</p> <p>Commencing at the northernmost corner of the aforesaid “LRT SENGKANG DEPOT” which point is 41391.7 metres North and 33569.3 metres East of the Singapore Land Authority SVY 21 Datum, the boundaries run along successive lines of co-ordinates approximately as follows:</p> <table border="0" style="margin-left: auto; margin-right: auto;"> <thead> <tr> <th style="text-align: left;"><i>Northing</i></th> <th style="text-align: left;"><i>Easting</i></th> </tr> </thead> <tbody> <tr> <td>41391.7</td> <td>33569.3</td> </tr> <tr> <td>41225.3</td> <td>33840.6</td> </tr> <tr> <td>41195.2</td> <td>33871.4</td> </tr> <tr> <td>41118.1</td> <td>33824.2</td> </tr> <tr> <td>41293.2</td> <td>33538.6</td> </tr> <tr> <td>41367.0</td> <td>33553.3</td> </tr> <tr> <td>41371.8</td> <td>33545.3</td> </tr> </tbody> </table> <p>to the point of commencement.</p>	<i>Northing</i>	<i>Easting</i>	41391.7	33569.3	41225.3	33840.6	41195.2	33871.4	41118.1	33824.2	41293.2	33538.6	41367.0	33553.3	41371.8	33545.3
<i>Northing</i>	<i>Easting</i>																
41391.7	33569.3																
41225.3	33840.6																
41195.2	33871.4																
41118.1	33824.2																
41293.2	33538.6																
41367.0	33553.3																
41371.8	33545.3																

THE SCHEDULE — *continued*

First column
The Authority

Second column
Protected Place

The boundaries of “LRT SENGKANG DEPOT” are more particularly delineated on the Survey Plan No. LTA/PP/GAZ/02 filed in the office of the Deputy Director, Public Transport Security Division, Land Transport Authority, Singapore, a copy of which is set out below.



 THE SCHEDULE — *continued*

<i>First column</i>	<i>Second column</i>																																						
The Authority	Protected Place																																						
Chief Executive Officer, SBS Transit Ltd	<p>(2) MRT SENGKANG DEPOT</p> <p>All that area comprised in Air Space Lot 70003L and Subterranean Lot 80004C in Mukim No. 21 occupied by “MRT SENGKANG DEPOT” containing an area of about 276728.3 square metres and bounded approximately as follows:</p> <p>Commencing at the northernmost corner of the aforesaid “MRT SENGKANG DEPOT” which point is 41456.1 metres North and 33471.0 metres East of the Singapore Land Authority SVY 21 Datum, the boundaries run along successive lines of co-ordinates approximately as follows:</p> <table border="0" style="margin-left: auto; margin-right: auto;"> <thead> <tr> <th style="text-align: left;"><i>Northing</i></th> <th style="text-align: left;"><i>Easting</i></th> </tr> </thead> <tbody> <tr><td>41456.1</td><td>33471.0</td></tr> <tr><td>41455.9</td><td>33488.9</td></tr> <tr><td>41437.1</td><td>33519.1</td></tr> <tr><td>41436.0</td><td>33521.2</td></tr> <tr><td>41426.2</td><td>33542.2</td></tr> <tr><td>41419.9</td><td>33552.3</td></tr> <tr><td>41399.7</td><td>33584.8</td></tr> <tr><td>41337.9</td><td>33683.8</td></tr> <tr><td>41324.9</td><td>33698.4</td></tr> <tr><td>41311.4</td><td>33721.6</td></tr> <tr><td>41303.1</td><td>33739.3</td></tr> <tr><td>41249.1</td><td>33825.7</td></tr> <tr><td>41250.2</td><td>33826.4</td></tr> <tr><td>41214.6</td><td>33883.3</td></tr> <tr><td>41162.3</td><td>33967.0</td></tr> <tr><td>41130.4</td><td>34018.0</td></tr> <tr><td>41117.3</td><td>34033.5</td></tr> <tr><td>41107.7</td><td>34048.8</td></tr> </tbody> </table>	<i>Northing</i>	<i>Easting</i>	41456.1	33471.0	41455.9	33488.9	41437.1	33519.1	41436.0	33521.2	41426.2	33542.2	41419.9	33552.3	41399.7	33584.8	41337.9	33683.8	41324.9	33698.4	41311.4	33721.6	41303.1	33739.3	41249.1	33825.7	41250.2	33826.4	41214.6	33883.3	41162.3	33967.0	41130.4	34018.0	41117.3	34033.5	41107.7	34048.8
<i>Northing</i>	<i>Easting</i>																																						
41456.1	33471.0																																						
41455.9	33488.9																																						
41437.1	33519.1																																						
41436.0	33521.2																																						
41426.2	33542.2																																						
41419.9	33552.3																																						
41399.7	33584.8																																						
41337.9	33683.8																																						
41324.9	33698.4																																						
41311.4	33721.6																																						
41303.1	33739.3																																						
41249.1	33825.7																																						
41250.2	33826.4																																						
41214.6	33883.3																																						
41162.3	33967.0																																						
41130.4	34018.0																																						
41117.3	34033.5																																						
41107.7	34048.8																																						

THE SCHEDULE — *continued*

<i>First column</i>	<i>Second column</i>	
The Authority	Protected Place	
	<i>Northing</i>	<i>Easting</i>
	41096.6	34072.2
	41038.9	34164.4
	41034.1	34166.0
	41004.2	34215.0
	40997.4	34226.8
	40990.3	34245.9
	40986.3	34253.9
	40974.0	34272.9
	40895.7	34225.5
	40895.4	34225.0
	40882.9	34217.5
	40853.3	34286.3
	40854.2	34286.7
	40805.5	34383.7
	40799.4	34381.6
	40786.7	34378.6
	40774.6	34375.6
	40749.6	34364.6
	40744.2	34361.9
	40727.1	34352.9
	40714.0	34345.2
	40715.5	34339.4
	40717.6	34331.6
	40719.0	34327.8
	40722.4	34316.2
	40725.1	34317.1
	40774.3	34142.4

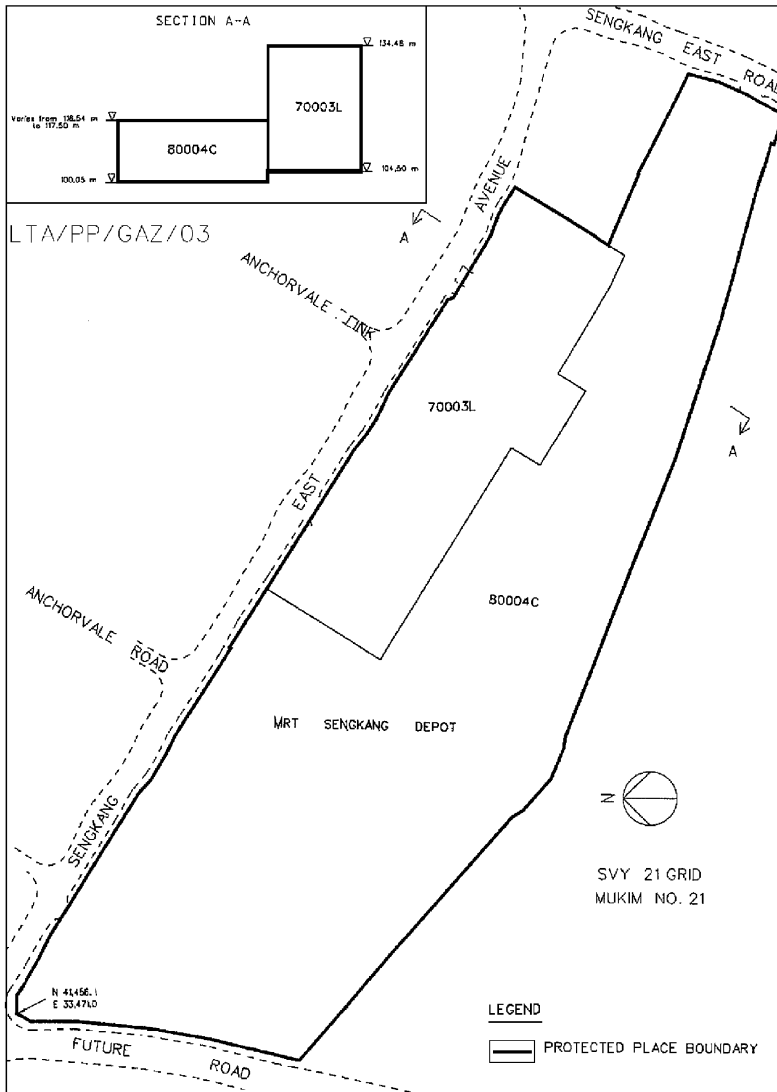
 THE SCHEDULE — *continued*

<i>First column</i>	<i>Second column</i>	
The Authority	Protected Place	
	<i>Northing</i>	<i>Easting</i>
	40817.6	34012.0
	40925.1	33741.2
	40926.4	33730.6
	40939.1	33699.7
	40965.3	33669.6
	40976.4	33662.5
	41181.3	33426.3
	41269.8	33447.3
	41324.5	33456.8
	41398.6	33463.8
	41442.0	33463.4

to the point of commencement.

The boundaries of “MRT SENGKANG DEPOT” are more particularly delineated on the Survey Plan No. LTA/PP/GAZ/03 filed in the office of the Deputy Director, Public Transport Security Division, Land Transport Authority, Singapore, a copy of which is set out below.

THE SCHEDULE — continued



Made this 4th day of August 2011.

BENNY LIM
*Permanent Secretary,
Ministry of Home Affairs,
Singapore.*

[MHA (PS) 12/2/010 TF 11; CP/C/198/39/1 V29;
AG/LLRD/SL/256/2010/1 Vol. 2]