
First published in the *Government Gazette*, Electronic Edition, on 30 January 2024 at 5 pm.

No. S 49

INFRASTRUCTURE PROTECTION ACT 2017

INFRASTRUCTURE PROTECTION (PROTECTED PLACES) (NO. 6) ORDER 2024

ARRANGEMENT OF PARAGRAPHS

Paragraph

1. Citation and commencement
 2. Premises declared to be protected places
 3. Revocations
- The Schedule
-

In exercise of the powers conferred by sections 14(1) and 19(1) of the Infrastructure Protection Act 2017, the Minister for Home Affairs makes the following Order:

Citation and commencement

1. This Order is the Infrastructure Protection (Protected Places) (No. 6) Order 2024 and comes into operation on 31 January 2024.

Premises declared to be protected places

2. The premises described in the second column of the Schedule are declared to be protected places for the purposes of the Act, and the person specified in the first column of that Schedule is designated as the authority of the corresponding protected place.

Revocations

3.—(1) In the Protected Places (No. 8) Order 2012 (G.N. No. S 453/2012), in the Schedule, delete items (2), (4), (5), (18), (19) and (26).

(2) In the Protected Places (No. 5) Order 2013 (G.N. No. S 306/2013), in the Schedule, delete items (3), (4) and (5).

(3) In the Protected Places (No. 6) Order 2013 (G.N. No. S 307/2013), in the Schedule, delete items (10) and (12).

(4) In the Protected Places (No. 7) Order 2013 (G.N. No. S 308/2013), in the Schedule, delete item (3).

(5) In the Protected Places (No. 9) Order 2013 (G.N. No. S 310/2013), in the Schedule, delete items (2) and (3).

THE SCHEDULE

Paragraph 2

<i>First column</i>	<i>Second column</i>																				
The Authority	Protected Place																				
1. Chief Executive Officer, SP PowerGrid Ltd	<p>GRANGE ROAD SUBSTATION</p> <p>All that area comprised in part of Lot 00854A in Town Subdivision No. 21 occupied by “GRANGE ROAD SUBSTATION” containing an area of about 1762.3 square metres and bounded approximately as follows:</p> <p>Commencing at a point 31373.814 metres North and 27725.753 metres East of the Singapore Land Authority SVY 21 Datum, the boundaries run along successive lines of coordinates approximately as follows:</p> <table border="0" style="margin-left: auto; margin-right: auto;"> <thead> <tr> <th style="text-align: center;"><i>Northing</i></th> <th style="text-align: center;"><i>Easting</i></th> </tr> </thead> <tbody> <tr> <td style="text-align: center;">31373.814</td> <td style="text-align: center;">27725.753</td> </tr> <tr> <td style="text-align: center;">31373.076</td> <td style="text-align: center;">27762.505</td> </tr> <tr> <td style="text-align: center;">31373.390</td> <td style="text-align: center;">27798.012</td> </tr> <tr> <td style="text-align: center;">31374.492</td> <td style="text-align: center;">27799.321</td> </tr> <tr> <td style="text-align: center;">31379.263</td> <td style="text-align: center;">27800.289</td> </tr> <tr> <td style="text-align: center;">31384.604</td> <td style="text-align: center;">27794.051</td> </tr> <tr> <td style="text-align: center;">31369.453</td> <td style="text-align: center;">27794.151</td> </tr> <tr> <td style="text-align: center;">31358.775</td> <td style="text-align: center;">27793.552</td> </tr> <tr> <td style="text-align: center;">31358.355</td> <td style="text-align: center;">27793.449</td> </tr> </tbody> </table>	<i>Northing</i>	<i>Easting</i>	31373.814	27725.753	31373.076	27762.505	31373.390	27798.012	31374.492	27799.321	31379.263	27800.289	31384.604	27794.051	31369.453	27794.151	31358.775	27793.552	31358.355	27793.449
<i>Northing</i>	<i>Easting</i>																				
31373.814	27725.753																				
31373.076	27762.505																				
31373.390	27798.012																				
31374.492	27799.321																				
31379.263	27800.289																				
31384.604	27794.051																				
31369.453	27794.151																				
31358.775	27793.552																				
31358.355	27793.449																				

 THE SCHEDULE — *continued*

<i>First column</i>		<i>Second column</i>
The Authority		Protected Place
	31357.759	27785.622
	31357.700	27785.683
	31358.314	27785.065
	31357.552	27765.653
	31356.911	27744.088
	31356.852	27743.470
	31354.817	27743.403
	31352.603	27735.401
	31352.545	27735.533
	31353.190	27734.851
	31352.439	27729.200
	31351.770	27727.003
	31351.685	27730.298
	31351.169	27762.505
	31365.579	27798.012

to the point of commencement.

THE SCHEDULE — *continued*

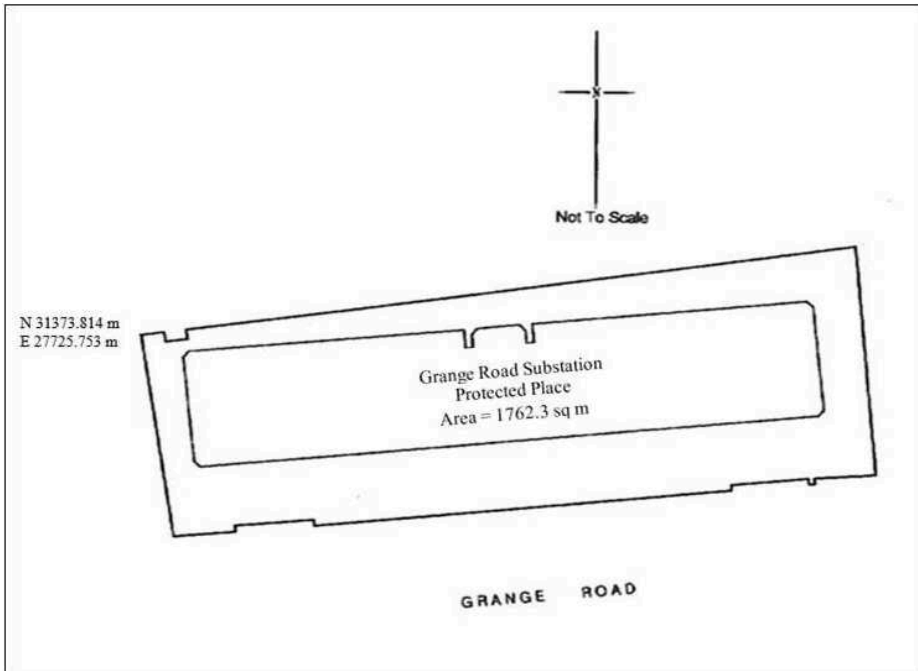
First column

Second column

The Authority

Protected Place

The boundaries of “GRANGE ROAD SUBSTATION” are more particularly delineated in the Survey Plan set out below.



THE SCHEDULE — *continued*

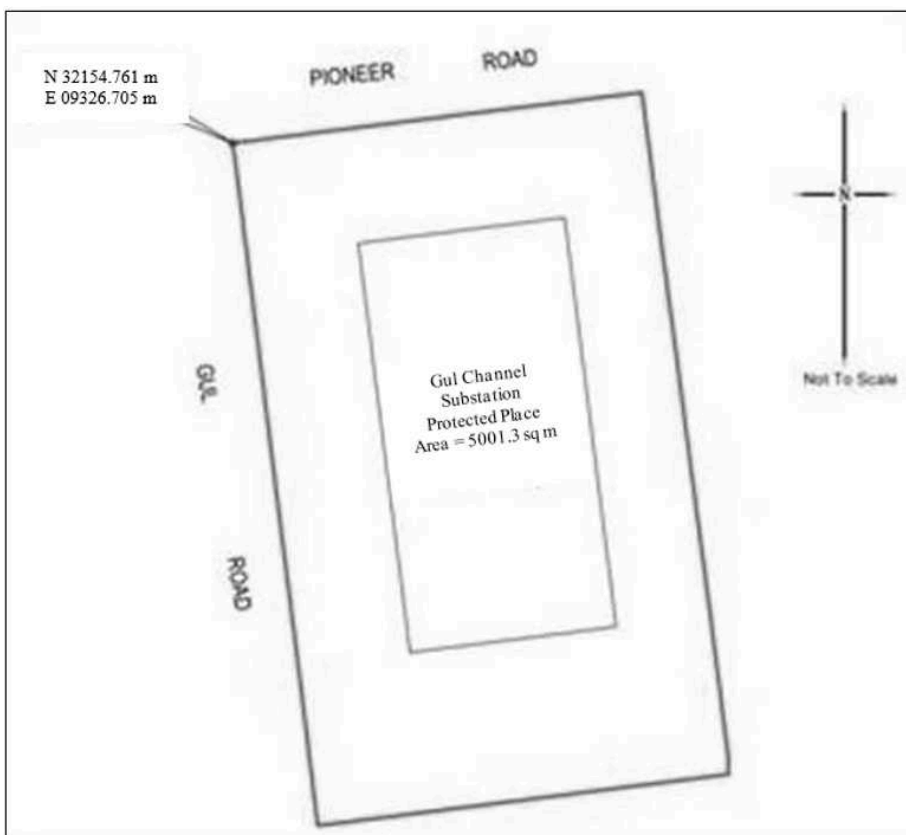
<i>First column</i>	<i>Second column</i>																																				
The Authority	Protected Place																																				
2. Chief Executive Officer, SP PowerGrid Ltd	<p style="text-align: center;">GUL CHANNEL SUBSTATION</p> <p>All that area comprised in part of Lot 00778L in Mukim No. 7 occupied by “GUL CHANNEL SUBSTATION” containing an area of about 5001.3 square metres and bounded approximately as follows:</p> <p>Commencing at a point 32154.761 metres North and 9326.705 metres East of the Singapore Land Authority SVY 21 Datum, the boundaries run along successive lines of coordinates approximately as follows:</p> <table border="0" style="margin-left: auto; margin-right: auto;"> <thead> <tr> <th style="text-align: center;"><i>Northing</i></th> <th style="text-align: center;"><i>Easting</i></th> </tr> </thead> <tbody> <tr><td style="text-align: center;">32154.761</td><td style="text-align: center;">9326.705</td></tr> <tr><td style="text-align: center;">32154.781</td><td style="text-align: center;">9326.912</td></tr> <tr><td style="text-align: center;">32161.468</td><td style="text-align: center;">9380.918</td></tr> <tr><td style="text-align: center;">32141.572</td><td style="text-align: center;">9383.463</td></tr> <tr><td style="text-align: center;">32129.464</td><td style="text-align: center;">9385.070</td></tr> <tr><td style="text-align: center;">32110.654</td><td style="text-align: center;">9387.503</td></tr> <tr><td style="text-align: center;">32092.589</td><td style="text-align: center;">9389.900</td></tr> <tr><td style="text-align: center;">32082.922</td><td style="text-align: center;">9391.124</td></tr> <tr><td style="text-align: center;">32073.485</td><td style="text-align: center;">9392.311</td></tr> <tr><td style="text-align: center;">32071.085</td><td style="text-align: center;">9392.371</td></tr> <tr><td style="text-align: center;">32070.968</td><td style="text-align: center;">9392.372</td></tr> <tr><td style="text-align: center;">32064.147</td><td style="text-align: center;">9337.980</td></tr> <tr><td style="text-align: center;">32078.026</td><td style="text-align: center;">9336.330</td></tr> <tr><td style="text-align: center;">32084.132</td><td style="text-align: center;">9335.573</td></tr> <tr><td style="text-align: center;">32110.790</td><td style="text-align: center;">9332.227</td></tr> <tr><td style="text-align: center;">32133.633</td><td style="text-align: center;">9329.402</td></tr> <tr><td style="text-align: center;">32147.047</td><td style="text-align: center;">9327.739</td></tr> </tbody> </table>	<i>Northing</i>	<i>Easting</i>	32154.761	9326.705	32154.781	9326.912	32161.468	9380.918	32141.572	9383.463	32129.464	9385.070	32110.654	9387.503	32092.589	9389.900	32082.922	9391.124	32073.485	9392.311	32071.085	9392.371	32070.968	9392.372	32064.147	9337.980	32078.026	9336.330	32084.132	9335.573	32110.790	9332.227	32133.633	9329.402	32147.047	9327.739
<i>Northing</i>	<i>Easting</i>																																				
32154.761	9326.705																																				
32154.781	9326.912																																				
32161.468	9380.918																																				
32141.572	9383.463																																				
32129.464	9385.070																																				
32110.654	9387.503																																				
32092.589	9389.900																																				
32082.922	9391.124																																				
32073.485	9392.311																																				
32071.085	9392.371																																				
32070.968	9392.372																																				
32064.147	9337.980																																				
32078.026	9336.330																																				
32084.132	9335.573																																				
32110.790	9332.227																																				
32133.633	9329.402																																				
32147.047	9327.739																																				

THE SCHEDULE — *continued*

<i>First column</i>	<i>Second column</i>
The Authority	Protected Place
32153.150	9326.964
32154.583	9326.734

to the point of commencement.

The boundaries of “GUL CHANNEL SUBSTATION” are more particularly delineated in the Survey Plan set out below.



 THE SCHEDULE — *continued*

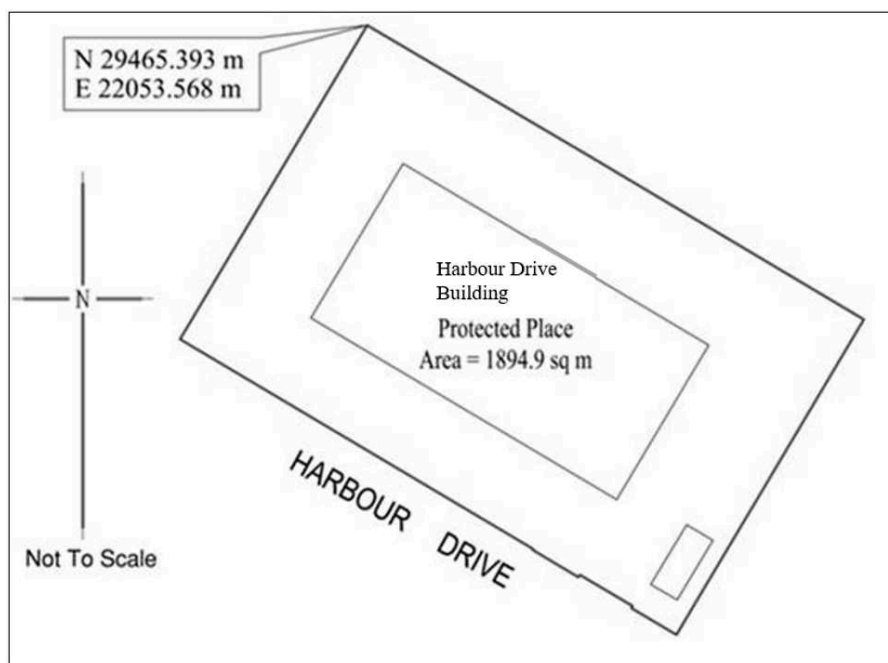
<i>First column</i>	<i>Second column</i>																																
The Authority	Protected Place																																
3. Chief Executive Officer, SP PowerGrid Ltd	<p style="text-align: center;">HARBOUR DRIVE BUILDING</p> <p>All that area comprised in part of Lot 03920A in Mukim No. 3 occupied by “HARBOUR DRIVE BUILDING” containing an area of about 1894.9 square metres and bounded approximately as follows:</p> <p>Commencing at a point 29465.393 metres North and 22053.568 metres East of the Singapore Land Authority SVY 21 Datum, the boundaries run along successive lines of coordinates approximately as follows:</p> <table border="0" style="margin-left: auto; margin-right: auto;"> <thead> <tr> <th style="text-align: center;"><i>Northing</i></th> <th style="text-align: center;"><i>Easting</i></th> </tr> </thead> <tbody> <tr><td style="text-align: center;">29465.393</td><td style="text-align: center;">22053.568</td></tr> <tr><td style="text-align: center;">29452.393</td><td style="text-align: center;">22045.820</td></tr> <tr><td style="text-align: center;">29435.678</td><td style="text-align: center;">22035.866</td></tr> <tr><td style="text-align: center;">29425.889</td><td style="text-align: center;">22052.312</td></tr> <tr><td style="text-align: center;">29415.810</td><td style="text-align: center;">22069.266</td></tr> <tr><td style="text-align: center;">29415.718</td><td style="text-align: center;">22069.216</td></tr> <tr><td style="text-align: center;">29413.129</td><td style="text-align: center;">22073.563</td></tr> <tr><td style="text-align: center;">29413.359</td><td style="text-align: center;">22073.706</td></tr> <tr><td style="text-align: center;">29410.410</td><td style="text-align: center;">22078.691</td></tr> <tr><td style="text-align: center;">29410.203</td><td style="text-align: center;">22078.571</td></tr> <tr><td style="text-align: center;">29409.943</td><td style="text-align: center;">22079.010</td></tr> <tr><td style="text-align: center;">29409.932</td><td style="text-align: center;">22079.055</td></tr> <tr><td style="text-align: center;">29407.674</td><td style="text-align: center;">22082.845</td></tr> <tr><td style="text-align: center;">29409.573</td><td style="text-align: center;">22083.950</td></tr> <tr><td style="text-align: center;">29421.242</td><td style="text-align: center;">22090.900</td></tr> </tbody> </table>	<i>Northing</i>	<i>Easting</i>	29465.393	22053.568	29452.393	22045.820	29435.678	22035.866	29425.889	22052.312	29415.810	22069.266	29415.718	22069.216	29413.129	22073.563	29413.359	22073.706	29410.410	22078.691	29410.203	22078.571	29409.943	22079.010	29409.932	22079.055	29407.674	22082.845	29409.573	22083.950	29421.242	22090.900
<i>Northing</i>	<i>Easting</i>																																
29465.393	22053.568																																
29452.393	22045.820																																
29435.678	22035.866																																
29425.889	22052.312																																
29415.810	22069.266																																
29415.718	22069.216																																
29413.129	22073.563																																
29413.359	22073.706																																
29410.410	22078.691																																
29410.203	22078.571																																
29409.943	22079.010																																
29409.932	22079.055																																
29407.674	22082.845																																
29409.573	22083.950																																
29421.242	22090.900																																

THE SCHEDULE — *continued*

<i>First column</i>	<i>Second column</i>	
The Authority	Protected Place	
	29437.551	22100.564
	29445.669	22086.913
	29453.116	22074.429

to the point of commencement.

The boundaries of “HARBOUR DRIVE BUILDING” are more particularly delineated in the Survey Plan set out below.



 THE SCHEDULE — *continued*

<i>First column</i>	<i>Second column</i>																														
The Authority	Protected Place																														
4. Chief Executive Officer, SP PowerGrid Ltd	<p style="text-align: center;">HENDERSON SUBSTATION</p> <p>All that area comprised in part of Lot 02362L in Mukim No. 1 occupied by “HENDERSON SUBSTATION” containing an area of about 1037.9 square metres and bounded approximately as follows:</p> <p>Commencing at a point 29323.658 metres North and 26601.847 metres East of the Singapore Land Authority SVY 21 Datum, the boundaries run along successive lines of coordinates approximately as follows:</p> <table border="0" style="margin-left: auto; margin-right: auto;"> <thead> <tr> <th style="text-align: center;"><i>Northing</i></th> <th style="text-align: center;"><i>Easting</i></th> </tr> </thead> <tbody> <tr><td style="text-align: center;">29323.658</td><td style="text-align: center;">26601.847</td></tr> <tr><td style="text-align: center;">29317.732</td><td style="text-align: center;">26608.323</td></tr> <tr><td style="text-align: center;">29316.200</td><td style="text-align: center;">26608.626</td></tr> <tr><td style="text-align: center;">29315.879</td><td style="text-align: center;">26608.882</td></tr> <tr><td style="text-align: center;">29310.619</td><td style="text-align: center;">26609.811</td></tr> <tr><td style="text-align: center;">29310.522</td><td style="text-align: center;">26609.825</td></tr> <tr><td style="text-align: center;">29304.622</td><td style="text-align: center;">26610.874</td></tr> <tr><td style="text-align: center;">29304.540</td><td style="text-align: center;">26610.887</td></tr> <tr><td style="text-align: center;">29281.792</td><td style="text-align: center;">26614.718</td></tr> <tr><td style="text-align: center;">29279.767</td><td style="text-align: center;">26614.145</td></tr> <tr><td style="text-align: center;">29272.452</td><td style="text-align: center;">26607.319</td></tr> <tr><td style="text-align: center;">29271.531</td><td style="text-align: center;">26606.511</td></tr> <tr><td style="text-align: center;">29271.366</td><td style="text-align: center;">26606.338</td></tr> <tr><td style="text-align: center;">29297.273</td><td style="text-align: center;">26577.816</td></tr> </tbody> </table> <p style="text-align: center;">to the point of commencement.</p>	<i>Northing</i>	<i>Easting</i>	29323.658	26601.847	29317.732	26608.323	29316.200	26608.626	29315.879	26608.882	29310.619	26609.811	29310.522	26609.825	29304.622	26610.874	29304.540	26610.887	29281.792	26614.718	29279.767	26614.145	29272.452	26607.319	29271.531	26606.511	29271.366	26606.338	29297.273	26577.816
<i>Northing</i>	<i>Easting</i>																														
29323.658	26601.847																														
29317.732	26608.323																														
29316.200	26608.626																														
29315.879	26608.882																														
29310.619	26609.811																														
29310.522	26609.825																														
29304.622	26610.874																														
29304.540	26610.887																														
29281.792	26614.718																														
29279.767	26614.145																														
29272.452	26607.319																														
29271.531	26606.511																														
29271.366	26606.338																														
29297.273	26577.816																														

THE SCHEDULE — *continued*

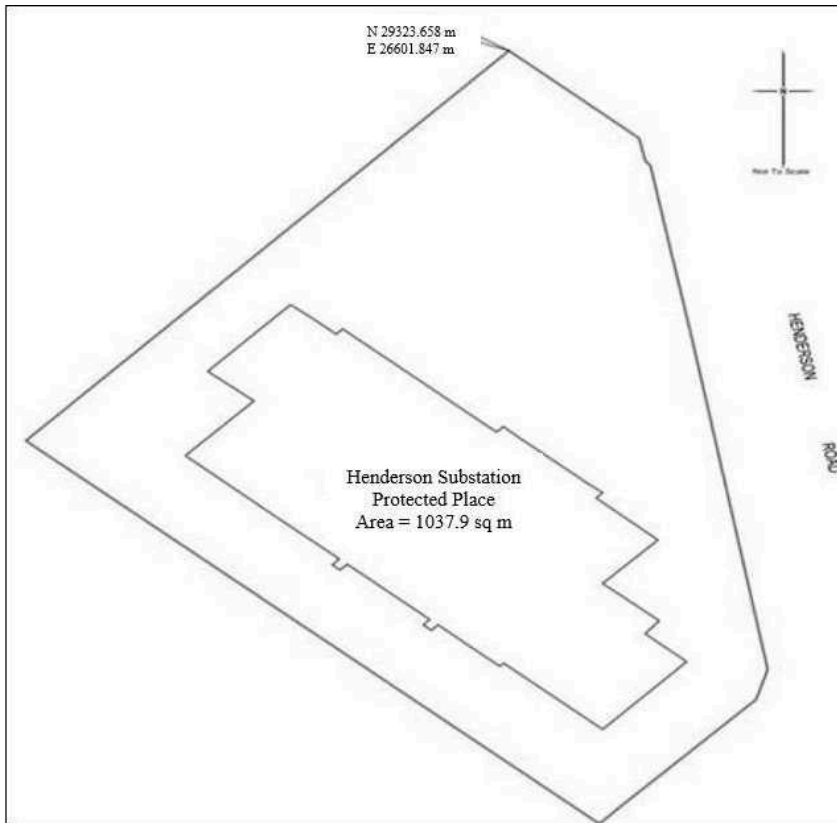
First column

Second column

The Authority

Protected Place

The boundaries of “HENDERSON SUBSTATION” are more particularly delineated in the Survey Plan set out below.



 THE SCHEDULE — *continued*

<i>First column</i>	<i>Second column</i>																										
The Authority	Protected Place																										
5. Chief Executive Officer, SP PowerGrid Ltd	<p>INTERNATIONAL ROAD SUBSTATION</p> <p>All that area comprised in part of Lot 00824C in Mukim No. 6 occupied by “INTERNATIONAL ROAD SUBSTATION” containing an area of about 2875.2 square metres and bounded approximately as follows:</p> <p>Commencing at a point 34520.019 metres North and 12448.725 metres East of the Singapore Land Authority SVY 21 Datum, the boundaries run along successive lines of coordinates approximately as follows:</p> <table border="0" style="margin-left: auto; margin-right: auto;"> <thead> <tr> <th style="text-align: left;"><i>Northing</i></th> <th style="text-align: left;"><i>Easting</i></th> </tr> </thead> <tbody> <tr><td>34520.019</td><td>12448.725</td></tr> <tr><td>34507.812</td><td>12448.378</td></tr> <tr><td>34506.942</td><td>12448.080</td></tr> <tr><td>34501.980</td><td>12448.048</td></tr> <tr><td>34501.112</td><td>12449.282</td></tr> <tr><td>34481.987</td><td>12449.020</td></tr> <tr><td>34481.120</td><td>12447.861</td></tr> <tr><td>34476.196</td><td>12447.823</td></tr> <tr><td>34472.704</td><td>12448.070</td></tr> <tr><td>34472.842</td><td>12509.352</td></tr> <tr><td>34519.963</td><td>12509.473</td></tr> <tr><td>34520.170</td><td>12452.378</td></tr> </tbody> </table> <p>to the point of commencement.</p>	<i>Northing</i>	<i>Easting</i>	34520.019	12448.725	34507.812	12448.378	34506.942	12448.080	34501.980	12448.048	34501.112	12449.282	34481.987	12449.020	34481.120	12447.861	34476.196	12447.823	34472.704	12448.070	34472.842	12509.352	34519.963	12509.473	34520.170	12452.378
<i>Northing</i>	<i>Easting</i>																										
34520.019	12448.725																										
34507.812	12448.378																										
34506.942	12448.080																										
34501.980	12448.048																										
34501.112	12449.282																										
34481.987	12449.020																										
34481.120	12447.861																										
34476.196	12447.823																										
34472.704	12448.070																										
34472.842	12509.352																										
34519.963	12509.473																										
34520.170	12452.378																										

THE SCHEDULE — *continued*

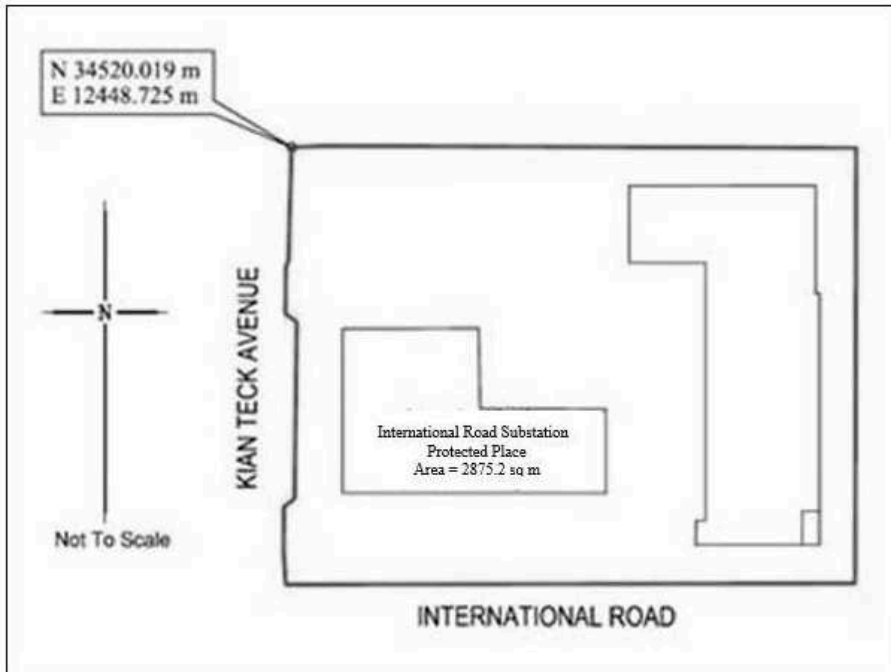
First column

Second column

The Authority

Protected Place

The boundaries of “INTERNATIONAL ROAD SUBSTATION” are more particularly delineated in the Survey Plan set out below.



 THE SCHEDULE — *continued*

<i>First column</i>	<i>Second column</i>												
The Authority	Protected Place												
6. Chief Executive Officer, SP PowerGrid Ltd	<p>JALAN BAHAR SUBSTATION</p> <p>All that area comprised in part of Lot 00351V in Mukim No. 9 occupied by “JALAN BAHAR SUBSTATION” containing an area of about 2953.3 square metres and bounded approximately as follows:</p> <p>Commencing at a point 38255.167 metres North and 12329.810 metres East of the Singapore Land Authority SVY 21 Datum, the boundaries run along successive lines of coordinates approximately as follows:</p> <table border="0" style="margin-left: auto; margin-right: auto;"> <thead> <tr> <th style="text-align: center;"><i>Northing</i></th> <th style="text-align: center;"><i>Easting</i></th> </tr> </thead> <tbody> <tr> <td style="text-align: center;">38255.167</td> <td style="text-align: center;">12329.810</td> </tr> <tr> <td style="text-align: center;">38211.891</td> <td style="text-align: center;">12393.097</td> </tr> <tr> <td style="text-align: center;">38206.851</td> <td style="text-align: center;">12394.763</td> </tr> <tr> <td style="text-align: center;">38204.718</td> <td style="text-align: center;">12395.514</td> </tr> <tr> <td style="text-align: center;">38189.670</td> <td style="text-align: center;">12352.718</td> </tr> </tbody> </table> <p>to the point of commencement.</p>	<i>Northing</i>	<i>Easting</i>	38255.167	12329.810	38211.891	12393.097	38206.851	12394.763	38204.718	12395.514	38189.670	12352.718
<i>Northing</i>	<i>Easting</i>												
38255.167	12329.810												
38211.891	12393.097												
38206.851	12394.763												
38204.718	12395.514												
38189.670	12352.718												

THE SCHEDULE — *continued*

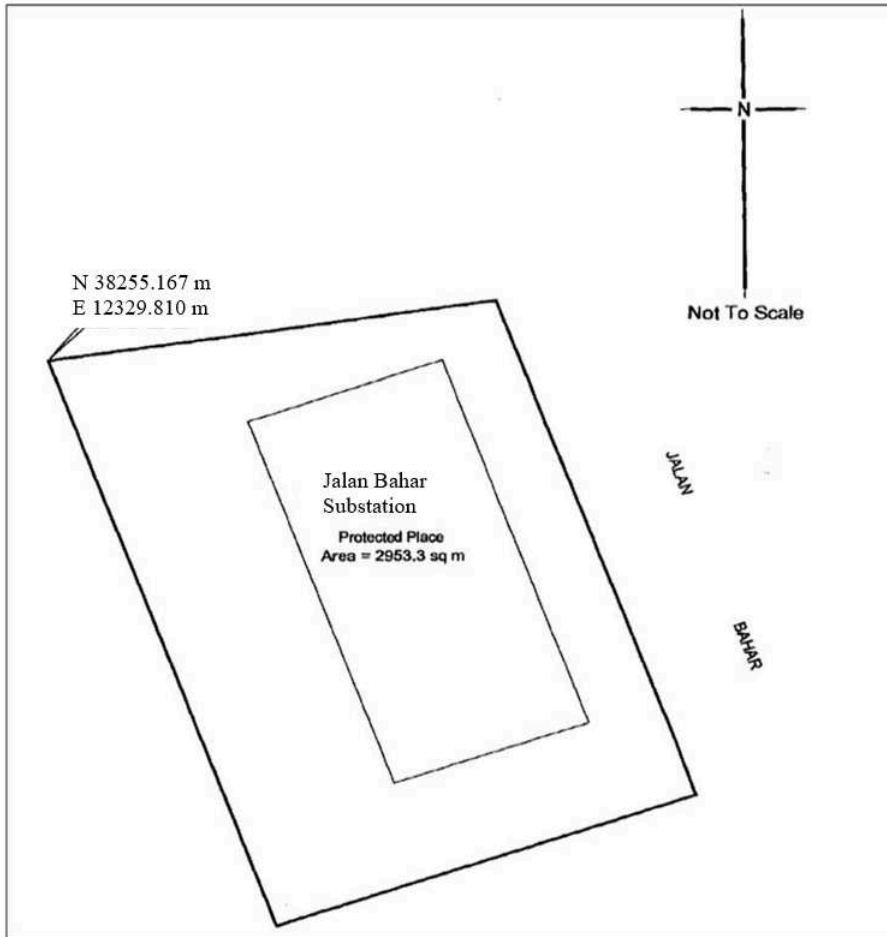
First column

Second column

The Authority

Protected Place

The boundaries of “JALAN BAHAR SUBSTATION” are more particularly delineated in the Survey Plan set out below.



THE SCHEDULE — *continued*

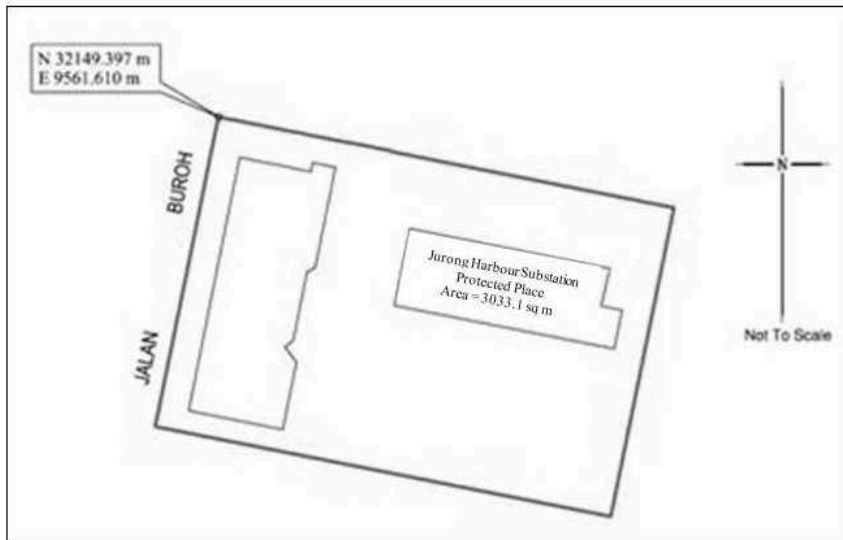
<i>First column</i>	<i>Second column</i>																						
The Authority	Protected Place																						
7. Chief Executive Officer, SP PowerGrid Ltd	<p style="text-align: center;">JURONG HARBOUR SUBSTATION</p> <p>All that area comprised in part of Lot 00482N in Mukim No. 6 occupied by “JURONG HARBOUR SUBSTATION” containing an area of about 3033.1 square metres and bounded approximately as follows:</p> <p>Commencing at a point 32149.397 metres North and 9561.610 metres East of the Singapore Land Authority SVY 21 Datum, the boundaries run along successive lines of coordinates approximately as follows:</p> <table border="0" style="margin-left: auto; margin-right: auto;"> <thead> <tr> <th style="text-align: center;"><i>Northing</i></th> <th style="text-align: center;"><i>Easting</i></th> </tr> </thead> <tbody> <tr><td style="text-align: center;">32149.397</td><td style="text-align: center;">9561.610</td></tr> <tr><td style="text-align: center;">32147.313</td><td style="text-align: center;">9561.133</td></tr> <tr><td style="text-align: center;">32132.063</td><td style="text-align: center;">9558.066</td></tr> <tr><td style="text-align: center;">32104.825</td><td style="text-align: center;">9552.491</td></tr> <tr><td style="text-align: center;">32091.847</td><td style="text-align: center;">9617.963</td></tr> <tr><td style="text-align: center;">32136.321</td><td style="text-align: center;">9627.045</td></tr> <tr><td style="text-align: center;">32144.370</td><td style="text-align: center;">9586.643</td></tr> <tr><td style="text-align: center;">32144.528</td><td style="text-align: center;">9586.368</td></tr> <tr><td style="text-align: center;">32145.739</td><td style="text-align: center;">9580.289</td></tr> <tr><td style="text-align: center;">32145.692</td><td style="text-align: center;">9580.166</td></tr> </tbody> </table> <p style="text-align: center;">to the point of commencement.</p>	<i>Northing</i>	<i>Easting</i>	32149.397	9561.610	32147.313	9561.133	32132.063	9558.066	32104.825	9552.491	32091.847	9617.963	32136.321	9627.045	32144.370	9586.643	32144.528	9586.368	32145.739	9580.289	32145.692	9580.166
<i>Northing</i>	<i>Easting</i>																						
32149.397	9561.610																						
32147.313	9561.133																						
32132.063	9558.066																						
32104.825	9552.491																						
32091.847	9617.963																						
32136.321	9627.045																						
32144.370	9586.643																						
32144.528	9586.368																						
32145.739	9580.289																						
32145.692	9580.166																						

THE SCHEDULE — *continued**First column**Second column*

The Authority

Protected Place

The boundaries of “JURONG HARBOUR SUBSTATION” are more particularly delineated in the Survey Plan set out below.



THE SCHEDULE — *continued*

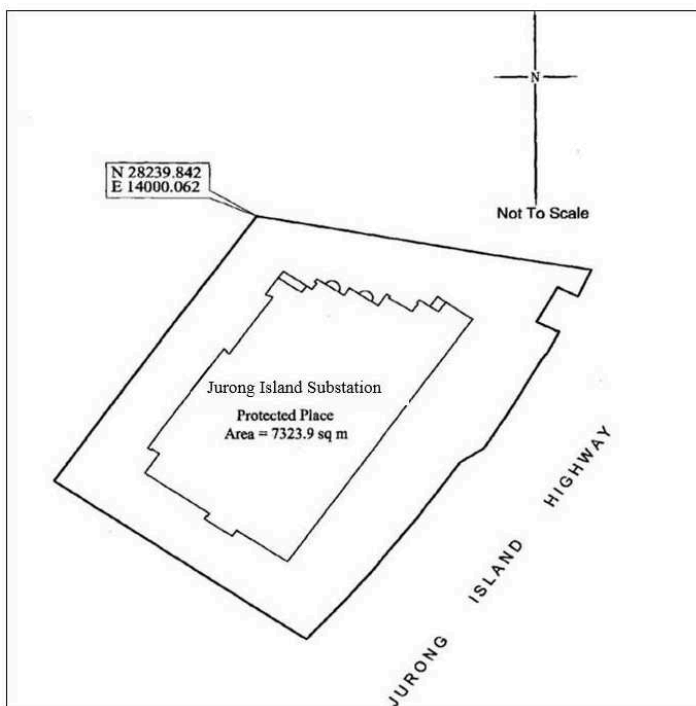
<i>First column</i>	<i>Second column</i>																																				
The Authority	Protected Place																																				
8. Chief Executive Officer, SP PowerGrid Ltd	<p style="text-align: center;">JURONG ISLAND SUBSTATION</p> <p>All that area comprised in part of Lot 01255M in Mukim No. 34 occupied by “JURONG ISLAND SUBSTATION” containing an area of about 7323.9 square metres and bounded approximately as follows:</p> <p>Commencing at a point 28239.842 metres North and 14000.062 metres East of the Singapore Land Authority SVY 21 Datum, the boundaries run along successive lines of coordinates approximately as follows:</p> <table border="0" style="margin-left: auto; margin-right: auto;"> <thead> <tr> <th style="text-align: center;"><i>Northing</i></th> <th style="text-align: center;"><i>Easting</i></th> </tr> </thead> <tbody> <tr><td style="text-align: center;">28239.842</td><td style="text-align: center;">14000.062</td></tr> <tr><td style="text-align: center;">28230.196</td><td style="text-align: center;">14053.173</td></tr> <tr><td style="text-align: center;">28226.063</td><td style="text-align: center;">14077.220</td></tr> <tr><td style="text-align: center;">28219.186</td><td style="text-align: center;">14074.122</td></tr> <tr><td style="text-align: center;">28221.610</td><td style="text-align: center;">14069.473</td></tr> <tr><td style="text-align: center;">28220.946</td><td style="text-align: center;">14069.110</td></tr> <tr><td style="text-align: center;">28213.454</td><td style="text-align: center;">14064.974</td></tr> <tr><td style="text-align: center;">28212.806</td><td style="text-align: center;">14064.614</td></tr> <tr><td style="text-align: center;">28210.804</td><td style="text-align: center;">14068.382</td></tr> <tr><td style="text-align: center;">28210.437</td><td style="text-align: center;">14069.118</td></tr> <tr><td style="text-align: center;">28210.543</td><td style="text-align: center;">14069.295</td></tr> <tr><td style="text-align: center;">28210.263</td><td style="text-align: center;">14069.852</td></tr> <tr><td style="text-align: center;">28204.368</td><td style="text-align: center;">14066.800</td></tr> <tr><td style="text-align: center;">28204.422</td><td style="text-align: center;">14066.700</td></tr> <tr><td style="text-align: center;">28202.977</td><td style="text-align: center;">14065.670</td></tr> <tr><td style="text-align: center;">28189.058</td><td style="text-align: center;">14057.846</td></tr> <tr><td style="text-align: center;">28183.409</td><td style="text-align: center;">14054.347</td></tr> </tbody> </table>	<i>Northing</i>	<i>Easting</i>	28239.842	14000.062	28230.196	14053.173	28226.063	14077.220	28219.186	14074.122	28221.610	14069.473	28220.946	14069.110	28213.454	14064.974	28212.806	14064.614	28210.804	14068.382	28210.437	14069.118	28210.543	14069.295	28210.263	14069.852	28204.368	14066.800	28204.422	14066.700	28202.977	14065.670	28189.058	14057.846	28183.409	14054.347
<i>Northing</i>	<i>Easting</i>																																				
28239.842	14000.062																																				
28230.196	14053.173																																				
28226.063	14077.220																																				
28219.186	14074.122																																				
28221.610	14069.473																																				
28220.946	14069.110																																				
28213.454	14064.974																																				
28212.806	14064.614																																				
28210.804	14068.382																																				
28210.437	14069.118																																				
28210.543	14069.295																																				
28210.263	14069.852																																				
28204.368	14066.800																																				
28204.422	14066.700																																				
28202.977	14065.670																																				
28189.058	14057.846																																				
28183.409	14054.347																																				

THE SCHEDULE — *continued*

<i>First column</i>			<i>Second column</i>
The Authority			Protected Place
	28180.281		14052.284
	28176.755		14046.814
	28162.353		14036.756
	28148.337		14025.887
	28141.637		14020.238
	28131.498		14011.127
	28171.973		13953.077
	28212.472		13980.852

to the point of commencement.

The boundaries of “JURONG ISLAND SUBSTATION” are more particularly delineated in the Survey Plan set out below.



THE SCHEDULE — *continued*

<i>First column</i>	<i>Second column</i>																								
The Authority	Protected Place																								
9. Chief Executive Officer, SP PowerGrid Ltd	<p style="text-align: center;">JURONG LAKE CANAL LINK BRIDGE</p> <p>All that area comprised in part of Lot 03949L pt in Mukim No. 6 occupied by “JURONG LAKE CANAL LINK BRIDGE” containing an area of about 466.8 square metres and bounded approximately as follows:</p> <p>Commencing at a point 36307.704 metres North and 16272.970 metres East of the Singapore Land Authority SVY 21 Datum, the boundaries run along successive lines of coordinates approximately as follows:</p> <table border="0" style="margin-left: auto; margin-right: auto;"> <thead> <tr> <th style="text-align: center;"><i>Northing</i></th> <th style="text-align: center;"><i>Easting</i></th> </tr> </thead> <tbody> <tr><td style="text-align: center;">36307.704</td><td style="text-align: center;">16272.970</td></tr> <tr><td style="text-align: center;">36305.814</td><td style="text-align: center;">16316.563</td></tr> <tr><td style="text-align: center;">36305.814</td><td style="text-align: center;">16316.699</td></tr> <tr><td style="text-align: center;">36303.931</td><td style="text-align: center;">16316.702</td></tr> <tr><td style="text-align: center;">36303.931</td><td style="text-align: center;">16316.573</td></tr> <tr><td style="text-align: center;">36297.253</td><td style="text-align: center;">16316.565</td></tr> <tr><td style="text-align: center;">36297.002</td><td style="text-align: center;">16273.008</td></tr> <tr><td style="text-align: center;">36303.842</td><td style="text-align: center;">16272.974</td></tr> <tr><td style="text-align: center;">36303.839</td><td style="text-align: center;">16272.843</td></tr> <tr><td style="text-align: center;">36305.707</td><td style="text-align: center;">16272.834</td></tr> <tr><td style="text-align: center;">36305.715</td><td style="text-align: center;">16272.969</td></tr> </tbody> </table> <p style="text-align: center;">to the point of commencement.</p>	<i>Northing</i>	<i>Easting</i>	36307.704	16272.970	36305.814	16316.563	36305.814	16316.699	36303.931	16316.702	36303.931	16316.573	36297.253	16316.565	36297.002	16273.008	36303.842	16272.974	36303.839	16272.843	36305.707	16272.834	36305.715	16272.969
<i>Northing</i>	<i>Easting</i>																								
36307.704	16272.970																								
36305.814	16316.563																								
36305.814	16316.699																								
36303.931	16316.702																								
36303.931	16316.573																								
36297.253	16316.565																								
36297.002	16273.008																								
36303.842	16272.974																								
36303.839	16272.843																								
36305.707	16272.834																								
36305.715	16272.969																								

THE SCHEDULE — *continued*

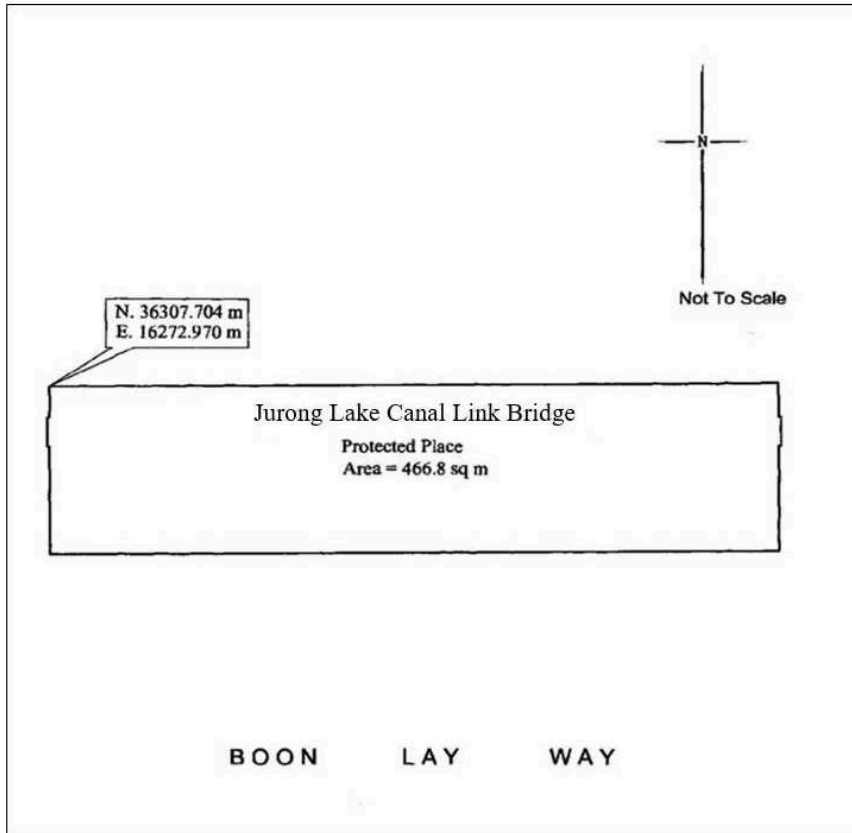
First column

Second column

The Authority

Protected Place

The boundaries of “JURONG LAKE CANAL LINK BRIDGE” are more particularly delineated in the Survey Plan set out below.



THE SCHEDULE — *continued*

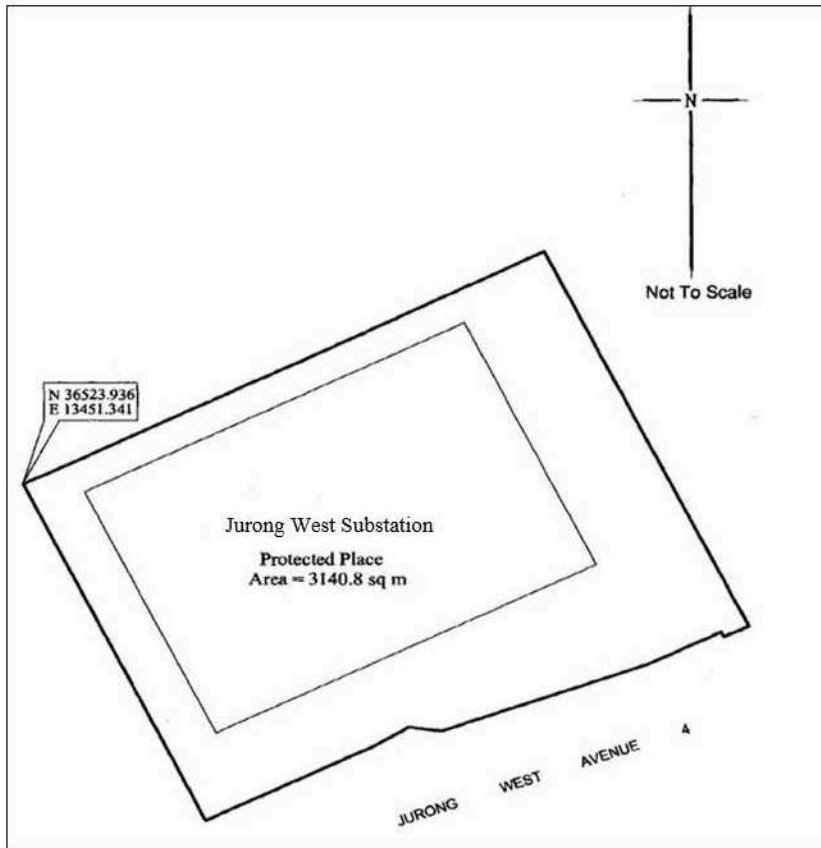
<i>First column</i>	<i>Second column</i>																												
The Authority	Protected Place																												
10. Chief Executive Officer, SP PowerGrid Ltd	<p>JURONG WEST SUBSTATION</p> <p>All that area comprised in part of Lot 00734W in Mukim No. 9 occupied by “JURONG WEST SUBSTATION” containing an area of about 3140.8 square metres and bounded approximately as follows:</p> <p>Commencing at a point 36523.936 metres North and 13451.341 metres East of the Singapore Land Authority SVY 21 Datum, the boundaries run along successive lines of coordinates approximately as follows:</p> <table border="0" style="margin-left: auto; margin-right: auto;"> <thead> <tr> <th style="text-align: center;"><i>Northing</i></th> <th style="text-align: center;"><i>Easting</i></th> </tr> </thead> <tbody> <tr><td style="text-align: center;">36523.936</td><td style="text-align: center;">13451.341</td></tr> <tr><td style="text-align: center;">36552.444</td><td style="text-align: center;">13509.706</td></tr> <tr><td style="text-align: center;">36507.126</td><td style="text-align: center;">13532.029</td></tr> <tr><td style="text-align: center;">36506.247</td><td style="text-align: center;">13532.434</td></tr> <tr><td style="text-align: center;">36504.948</td><td style="text-align: center;">13529.624</td></tr> <tr><td style="text-align: center;">36505.555</td><td style="text-align: center;">13529.345</td></tr> <tr><td style="text-align: center;">36501.712</td><td style="text-align: center;">13521.417</td></tr> <tr><td style="text-align: center;">36501.195</td><td style="text-align: center;">13520.116</td></tr> <tr><td style="text-align: center;">36493.304</td><td style="text-align: center;">13498.026</td></tr> <tr><td style="text-align: center;">36493.799</td><td style="text-align: center;">13494.342</td></tr> <tr><td style="text-align: center;">36491.483</td><td style="text-align: center;">13490.556</td></tr> <tr><td style="text-align: center;">36482.362</td><td style="text-align: center;">13471.638</td></tr> <tr><td style="text-align: center;">36486.189</td><td style="text-align: center;">13469.780</td></tr> </tbody> </table> <p>to the point of commencement.</p>	<i>Northing</i>	<i>Easting</i>	36523.936	13451.341	36552.444	13509.706	36507.126	13532.029	36506.247	13532.434	36504.948	13529.624	36505.555	13529.345	36501.712	13521.417	36501.195	13520.116	36493.304	13498.026	36493.799	13494.342	36491.483	13490.556	36482.362	13471.638	36486.189	13469.780
<i>Northing</i>	<i>Easting</i>																												
36523.936	13451.341																												
36552.444	13509.706																												
36507.126	13532.029																												
36506.247	13532.434																												
36504.948	13529.624																												
36505.555	13529.345																												
36501.712	13521.417																												
36501.195	13520.116																												
36493.304	13498.026																												
36493.799	13494.342																												
36491.483	13490.556																												
36482.362	13471.638																												
36486.189	13469.780																												

THE SCHEDULE — *continued**First column**Second column*

The Authority

Protected Place

The boundaries of “JURONG WEST SUBSTATION” are more particularly delineated in the Survey Plan set out below.



THE SCHEDULE — *continued*

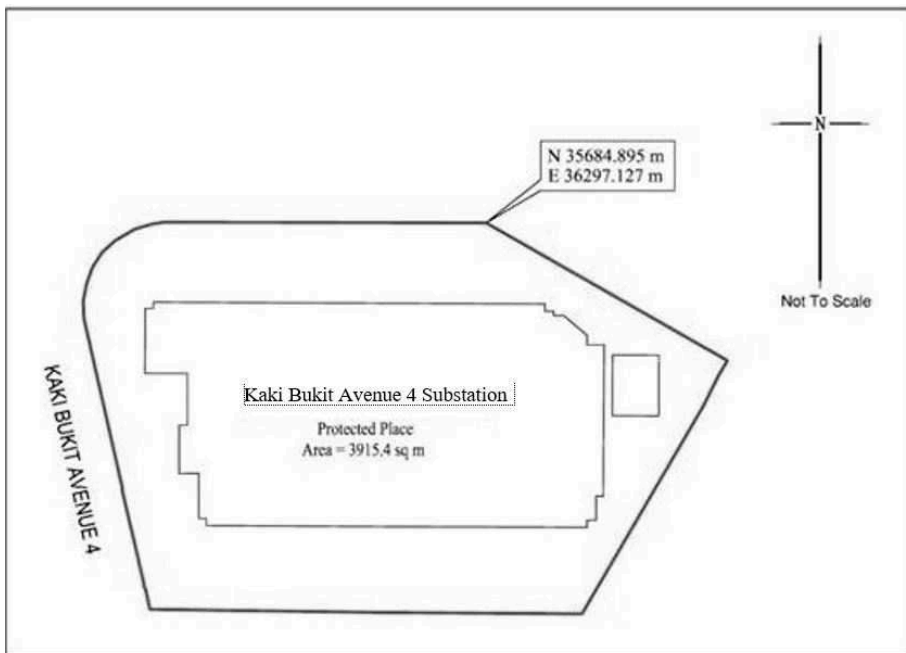
<i>First column</i>	<i>Second column</i>																																				
The Authority	Protected Place																																				
11. Chief Executive Officer, SP PowerGrid Ltd	<p>KAKI BUKIT AVENUE 4 SUBSTATION</p> <p>All that area comprised in part of Lot 06191V in Mukim No. 23 occupied by “KAKI BUKIT AVENUE 4 SUBSTATION” containing an area of about 3915.4 square metres and bounded approximately as follows:</p> <p>Commencing at a point 35684.895 metres North and 36297.127 metres East of the Singapore Land Authority SVY 21 Datum, the boundaries run along successive lines of coordinates approximately as follows:</p> <table border="0" style="margin-left: auto; margin-right: auto;"> <thead> <tr> <th style="text-align: center;"><i>Northing</i></th> <th style="text-align: center;"><i>Easting</i></th> </tr> </thead> <tbody> <tr><td style="text-align: center;">35684.895</td><td style="text-align: center;">36297.127</td></tr> <tr><td style="text-align: center;">35665.818</td><td style="text-align: center;">36330.462</td></tr> <tr><td style="text-align: center;">35663.912</td><td style="text-align: center;">36329.307</td></tr> <tr><td style="text-align: center;">35659.508</td><td style="text-align: center;">36327.121</td></tr> <tr><td style="text-align: center;">35630.757</td><td style="text-align: center;">36310.382</td></tr> <tr><td style="text-align: center;">35630.932</td><td style="text-align: center;">36283.553</td></tr> <tr><td style="text-align: center;">35631.380</td><td style="text-align: center;">36250.688</td></tr> <tr><td style="text-align: center;">35634.252</td><td style="text-align: center;">36250.098</td></tr> <tr><td style="text-align: center;">35634.221</td><td style="text-align: center;">36249.999</td></tr> <tr><td style="text-align: center;">35634.744</td><td style="text-align: center;">36249.881</td></tr> <tr><td style="text-align: center;">35634.756</td><td style="text-align: center;">36249.920</td></tr> <tr><td style="text-align: center;">35642.332</td><td style="text-align: center;">36248.194</td></tr> <tr><td style="text-align: center;">35642.323</td><td style="text-align: center;">36248.159</td></tr> <tr><td style="text-align: center;">35648.028</td><td style="text-align: center;">36246.850</td></tr> <tr><td style="text-align: center;">35648.055</td><td style="text-align: center;">36246.952</td></tr> <tr><td style="text-align: center;">35671.569</td><td style="text-align: center;">36241.626</td></tr> <tr><td style="text-align: center;">35674.022</td><td style="text-align: center;">36241.507</td></tr> </tbody> </table>	<i>Northing</i>	<i>Easting</i>	35684.895	36297.127	35665.818	36330.462	35663.912	36329.307	35659.508	36327.121	35630.757	36310.382	35630.932	36283.553	35631.380	36250.688	35634.252	36250.098	35634.221	36249.999	35634.744	36249.881	35634.756	36249.920	35642.332	36248.194	35642.323	36248.159	35648.028	36246.850	35648.055	36246.952	35671.569	36241.626	35674.022	36241.507
<i>Northing</i>	<i>Easting</i>																																				
35684.895	36297.127																																				
35665.818	36330.462																																				
35663.912	36329.307																																				
35659.508	36327.121																																				
35630.757	36310.382																																				
35630.932	36283.553																																				
35631.380	36250.688																																				
35634.252	36250.098																																				
35634.221	36249.999																																				
35634.744	36249.881																																				
35634.756	36249.920																																				
35642.332	36248.194																																				
35642.323	36248.159																																				
35648.028	36246.850																																				
35648.055	36246.952																																				
35671.569	36241.626																																				
35674.022	36241.507																																				

THE SCHEDULE — *continued*

<i>First column</i>	<i>Second column</i>	
The Authority	Protected Place	
	35676.433	36241.967
	35678.755	36242.798
	35680.825	36244.141
	35682.459	36245.936
	35684.052	36248.696
	35684.744	36251.033
	35684.991	36252.719

to the point of commencement.

The boundaries of “KAKI BUKIT AVENUE 4 SUBSTATION” are more particularly delineated in the Survey Plan set out below.



THE SCHEDULE — *continued*

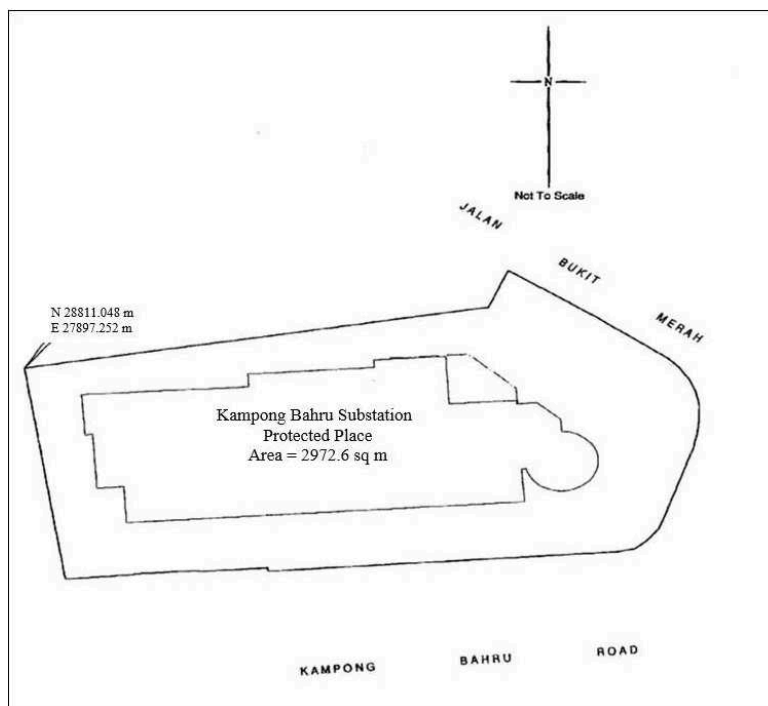
<i>First column</i>	<i>Second column</i>																																				
The Authority	Protected Place																																				
12. Chief Executive Officer, SP PowerGrid Ltd	<p>KAMPONG BAHRU SUBSTATION</p> <p>All that area comprised in part of Lot 02422M in Mukim No. 1 occupied by “KAMPONG BAHRU SUBSTATION” containing an area of about 2972.6 square metres and bounded approximately as follows:</p> <p>Commencing at a point 28811.048 metres North and 27897.252 metres East of the Singapore Land Authority SVY 21 Datum, the boundaries run along successive lines of coordinates approximately as follows:</p> <table border="0" style="margin-left: auto; margin-right: auto;"> <thead> <tr> <th style="text-align: center;"><i>Northing</i></th> <th style="text-align: center;"><i>Easting</i></th> </tr> </thead> <tbody> <tr><td style="text-align: center;">28811.048</td><td style="text-align: center;">27897.252</td></tr> <tr><td style="text-align: center;">28820.688</td><td style="text-align: center;">27956.197</td></tr> <tr><td style="text-align: center;">28826.418</td><td style="text-align: center;">27958.697</td></tr> <tr><td style="text-align: center;">28826.058</td><td style="text-align: center;">27959.264</td></tr> <tr><td style="text-align: center;">28821.674</td><td style="text-align: center;">27966.149</td></tr> <tr><td style="text-align: center;">28819.206</td><td style="text-align: center;">27969.828</td></tr> <tr><td style="text-align: center;">28812.780</td><td style="text-align: center;">27978.837</td></tr> <tr><td style="text-align: center;">28811.219</td><td style="text-align: center;">27980.386</td></tr> <tr><td style="text-align: center;">28809.400</td><td style="text-align: center;">27981.636</td></tr> <tr><td style="text-align: center;">28807.352</td><td style="text-align: center;">27982.496</td></tr> <tr><td style="text-align: center;">28805.174</td><td style="text-align: center;">27982.893</td></tr> <tr><td style="text-align: center;">28803.028</td><td style="text-align: center;">27982.849</td></tr> <tr><td style="text-align: center;">28800.766</td><td style="text-align: center;">27982.636</td></tr> <tr><td style="text-align: center;">28799.715</td><td style="text-align: center;">27982.387</td></tr> <tr><td style="text-align: center;">28798.607</td><td style="text-align: center;">27982.126</td></tr> <tr><td style="text-align: center;">28786.069</td><td style="text-align: center;">27977.799</td></tr> <tr><td style="text-align: center;">28784.341</td><td style="text-align: center;">27976.418</td></tr> </tbody> </table>	<i>Northing</i>	<i>Easting</i>	28811.048	27897.252	28820.688	27956.197	28826.418	27958.697	28826.058	27959.264	28821.674	27966.149	28819.206	27969.828	28812.780	27978.837	28811.219	27980.386	28809.400	27981.636	28807.352	27982.496	28805.174	27982.893	28803.028	27982.849	28800.766	27982.636	28799.715	27982.387	28798.607	27982.126	28786.069	27977.799	28784.341	27976.418
<i>Northing</i>	<i>Easting</i>																																				
28811.048	27897.252																																				
28820.688	27956.197																																				
28826.418	27958.697																																				
28826.058	27959.264																																				
28821.674	27966.149																																				
28819.206	27969.828																																				
28812.780	27978.837																																				
28811.219	27980.386																																				
28809.400	27981.636																																				
28807.352	27982.496																																				
28805.174	27982.893																																				
28803.028	27982.849																																				
28800.766	27982.636																																				
28799.715	27982.387																																				
28798.607	27982.126																																				
28786.069	27977.799																																				
28784.341	27976.418																																				

THE SCHEDULE — *continued*

<i>First column</i>	<i>Second column</i>	
The Authority	Protected Place	
	28782.912	27974.718
	28782.418	27972.622
	28779.319	27928.132
	28779.846	27928.087
	28779.244	27919.352
	28779.385	27919.339
	28778.862	27911.219
	28778.722	27911.228
	28778.052	27902.468

to the point of commencement.

The boundaries of “KAMPONG BAHRU SUBSTATION” are more particularly delineated in the Survey Plan set out below.



THE SCHEDULE — *continued*

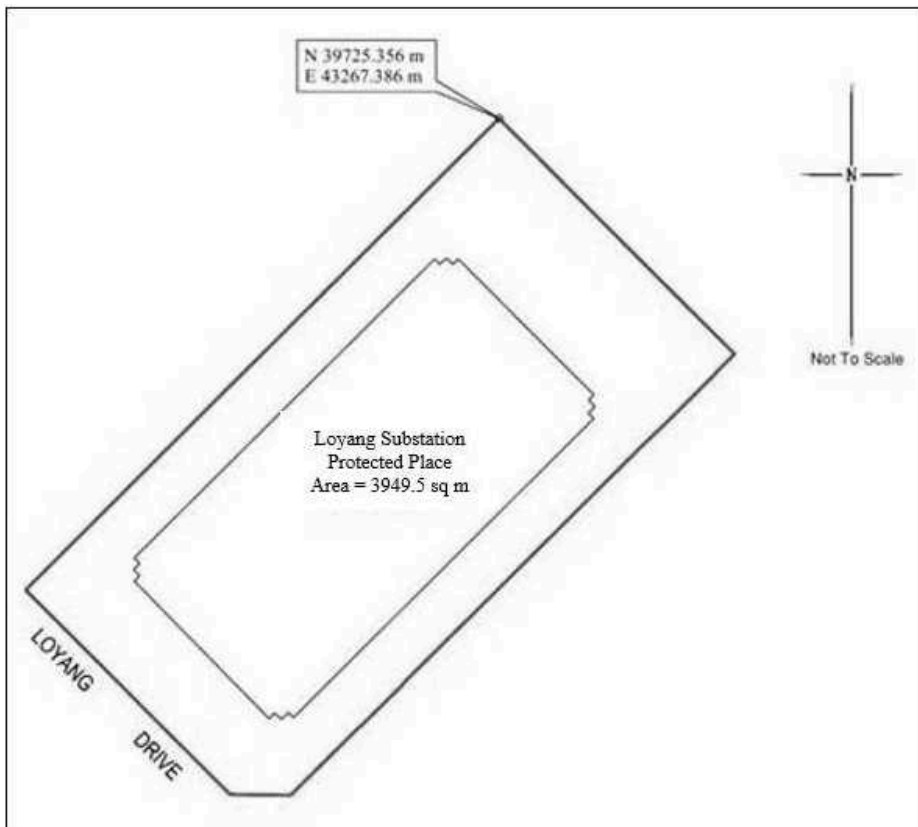
<i>First column</i>	<i>Second column</i>																																				
The Authority	Protected Place																																				
13. Chief Executive Officer, SP PowerGrid Ltd	<p>LOYANG SUBSTATION</p> <p>All that area comprised in part of Lot 02563V in Mukim No. 31 occupied by “LOYANG SUBSTATION” containing an area of about 3949.5 square metres and bounded approximately as follows:</p> <p>Commencing at a point 39725.356 metres North and 43267.386 metres East of the Singapore Land Authority SVY 21 Datum, the boundaries run along successive lines of coordinates approximately as follows:</p> <table border="0" style="margin-left: auto; margin-right: auto;"> <thead> <tr> <th style="text-align: center;"><i>Northing</i></th> <th style="text-align: center;"><i>Easting</i></th> </tr> </thead> <tbody> <tr><td style="text-align: center;">39725.356</td><td style="text-align: center;">43267.386</td></tr> <tr><td style="text-align: center;">39714.849</td><td style="text-align: center;">43277.864</td></tr> <tr><td style="text-align: center;">39704.365</td><td style="text-align: center;">43288.308</td></tr> <tr><td style="text-align: center;">39693.887</td><td style="text-align: center;">43298.826</td></tr> <tr><td style="text-align: center;">39691.665</td><td style="text-align: center;">43296.578</td></tr> <tr><td style="text-align: center;">39691.138</td><td style="text-align: center;">43296.120</td></tr> <tr><td style="text-align: center;">39685.282</td><td style="text-align: center;">43290.288</td></tr> <tr><td style="text-align: center;">39681.091</td><td style="text-align: center;">43285.940</td></tr> <tr><td style="text-align: center;">39670.897</td><td style="text-align: center;">43275.712</td></tr> <tr><td style="text-align: center;">39659.022</td><td style="text-align: center;">43263.796</td></tr> <tr><td style="text-align: center;">39650.101</td><td style="text-align: center;">43254.834</td></tr> <tr><td style="text-align: center;">39649.456</td><td style="text-align: center;">43254.299</td></tr> <tr><td style="text-align: center;">39644.302</td><td style="text-align: center;">43249.071</td></tr> <tr><td style="text-align: center;">39643.809</td><td style="text-align: center;">43248.503</td></tr> <tr><td style="text-align: center;">39634.938</td><td style="text-align: center;">43239.577</td></tr> <tr><td style="text-align: center;">39635.028</td><td style="text-align: center;">43231.506</td></tr> <tr><td style="text-align: center;">39643.544</td><td style="text-align: center;">43222.983</td></tr> </tbody> </table>	<i>Northing</i>	<i>Easting</i>	39725.356	43267.386	39714.849	43277.864	39704.365	43288.308	39693.887	43298.826	39691.665	43296.578	39691.138	43296.120	39685.282	43290.288	39681.091	43285.940	39670.897	43275.712	39659.022	43263.796	39650.101	43254.834	39649.456	43254.299	39644.302	43249.071	39643.809	43248.503	39634.938	43239.577	39635.028	43231.506	39643.544	43222.983
<i>Northing</i>	<i>Easting</i>																																				
39725.356	43267.386																																				
39714.849	43277.864																																				
39704.365	43288.308																																				
39693.887	43298.826																																				
39691.665	43296.578																																				
39691.138	43296.120																																				
39685.282	43290.288																																				
39681.091	43285.940																																				
39670.897	43275.712																																				
39659.022	43263.796																																				
39650.101	43254.834																																				
39649.456	43254.299																																				
39644.302	43249.071																																				
39643.809	43248.503																																				
39634.938	43239.577																																				
39635.028	43231.506																																				
39643.544	43222.983																																				

THE SCHEDULE — *continued*

<i>First column</i>	<i>Second column</i>	
The Authority	Protected Place	
	39652.086	43214.486
	39662.352	43204.222
	39674.612	43216.487
	39688.150	43230.059
	39708.494	43250.449
	39725.356	43267.386

to the point of commencement.

The boundaries of “LOYANG SUBSTATION” are more particularly delineated in the Survey Plan set out below.



THE SCHEDULE — *continued*

<i>First column</i>	<i>Second column</i>																																				
The Authority	Protected Place																																				
14. Chief Executive Officer, SP PowerGrid Ltd	<p>MAGAZINE SUBSTATION</p> <p>All that area comprised in part of Lot 00490L pt in Town Subdivision No. 8 occupied by “MAGAZINE SUBSTATION” containing an area of about 1903.3 square metres and bounded approximately as follows:</p> <p>Commencing at a point 30249.398 metres North and 28987.484 metres East of the Singapore Land Authority SVY 21 Datum, the boundaries run along successive lines of coordinates approximately as follows:</p> <table border="0" style="margin-left: auto; margin-right: auto;"> <thead> <tr> <th style="text-align: center;"><i>Northing</i></th> <th style="text-align: center;"><i>Easting</i></th> </tr> </thead> <tbody> <tr><td style="text-align: center;">30249.398</td><td style="text-align: center;">28987.484</td></tr> <tr><td style="text-align: center;">30248.305</td><td style="text-align: center;">28989.284</td></tr> <tr><td style="text-align: center;">30247.706</td><td style="text-align: center;">28992.292</td></tr> <tr><td style="text-align: center;">30247.213</td><td style="text-align: center;">28994.354</td></tr> <tr><td style="text-align: center;">30246.566</td><td style="text-align: center;">28997.053</td></tr> <tr><td style="text-align: center;">30245.959</td><td style="text-align: center;">28999.012</td></tr> <tr><td style="text-align: center;">30245.099</td><td style="text-align: center;">29001.673</td></tr> <tr><td style="text-align: center;">30244.385</td><td style="text-align: center;">29003.625</td></tr> <tr><td style="text-align: center;">30243.295</td><td style="text-align: center;">29006.181</td></tr> <tr><td style="text-align: center;">30242.397</td><td style="text-align: center;">29008.120</td></tr> <tr><td style="text-align: center;">30241.222</td><td style="text-align: center;">29010.478</td></tr> <tr><td style="text-align: center;">30240.192</td><td style="text-align: center;">29012.348</td></tr> <tr><td style="text-align: center;">30238.752</td><td style="text-align: center;">29014.763</td></tr> <tr><td style="text-align: center;">30237.624</td><td style="text-align: center;">29016.479</td></tr> <tr><td style="text-align: center;">30235.608</td><td style="text-align: center;">29018.464</td></tr> <tr><td style="text-align: center;">30234.275</td><td style="text-align: center;">29020.026</td></tr> <tr><td style="text-align: center;">30232.750</td><td style="text-align: center;">29022.084</td></tr> </tbody> </table>	<i>Northing</i>	<i>Easting</i>	30249.398	28987.484	30248.305	28989.284	30247.706	28992.292	30247.213	28994.354	30246.566	28997.053	30245.959	28999.012	30245.099	29001.673	30244.385	29003.625	30243.295	29006.181	30242.397	29008.120	30241.222	29010.478	30240.192	29012.348	30238.752	29014.763	30237.624	29016.479	30235.608	29018.464	30234.275	29020.026	30232.750	29022.084
<i>Northing</i>	<i>Easting</i>																																				
30249.398	28987.484																																				
30248.305	28989.284																																				
30247.706	28992.292																																				
30247.213	28994.354																																				
30246.566	28997.053																																				
30245.959	28999.012																																				
30245.099	29001.673																																				
30244.385	29003.625																																				
30243.295	29006.181																																				
30242.397	29008.120																																				
30241.222	29010.478																																				
30240.192	29012.348																																				
30238.752	29014.763																																				
30237.624	29016.479																																				
30235.608	29018.464																																				
30234.275	29020.026																																				
30232.750	29022.084																																				

THE SCHEDULE — *continued*

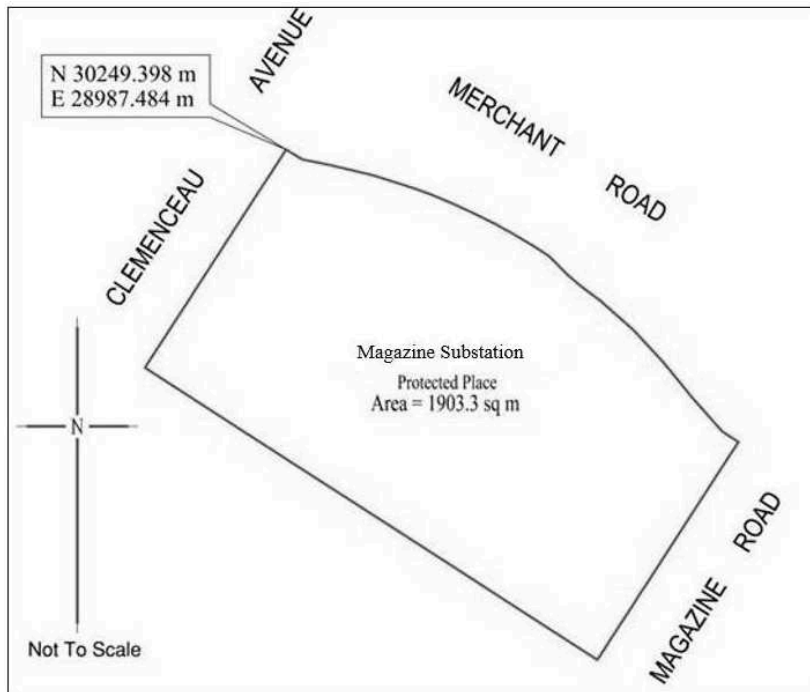
<i>First column</i>	<i>Second column</i>
The Authority	Protected Place
30229.482	29025.759
30225.911	29029.081
30222.170	29032.125
30218.335	29035.506
30217.145	29037.321
30215.412	29036.181
30212.466	29034.276
30208.406	29031.641
30202.091	29027.576
30200.382	29026.470
30198.057	29024.964
30196.239	29023.782
30194.885	29022.911
30193.127	29021.764
30195.530	29018.049
30199.279	29012.250
30203.429	29005.857
30208.673	28997.746
30213.926	28989.591
30219.182	28981.476
30224.214	28973.693
30225.340	28971.937
30227.115	28973.086
30228.444	28973.952
30230.194	28975.084
30232.508	28976.577
30234.250	28977.694

THE SCHEDULE — *continued*

<i>First column</i>	<i>Second column</i>	
The Authority	Protected Place	
	30236.568	28979.198
	30238.309	28980.329
	30240.640	28981.832
	30242.391	28982.959
	30244.704	28984.455
	30246.448	28985.586
	30247.619	28986.351

to the point of commencement.

The boundaries of “MAGAZINE SUBSTATION” are more particularly delineated in the Survey Plan set out below.



Made on 22 January 2024.

PANG KIN KEONG
*Permanent Secretary,
Ministry of Home Affairs,
Singapore.*

[SPF/CPS/C/09/02/03; AG/LEGIS/SL/137B/2020/2 Vol. 15]