
First published in the *Government Gazette*, Electronic Edition, on 30 January 2024 at 5 pm.

No. S 51

INFRASTRUCTURE PROTECTION ACT 2017

INFRASTRUCTURE PROTECTION (PROTECTED PLACES) (NO. 8) ORDER 2024

ARRANGEMENT OF PARAGRAPHS

Paragraph

1. Citation and commencement
 2. Premises declared to be protected places
 3. Revocations
- The Schedule
-

In exercise of the powers conferred by sections 14(1) and 19(1) of the Infrastructure Protection Act 2017, the Minister for Home Affairs makes the following Order:

Citation and commencement

1. This Order is the Infrastructure Protection (Protected Places) (No. 8) Order 2024 and comes into operation on 31 January 2024.

Premises declared to be protected places

2. The premises described in the second column of the Schedule are declared to be protected places for the purposes of the Act, and the person specified in the first column of that Schedule is designated as the authority of the corresponding protected place.

Revocations

3.—(1) In the Protected Places (No. 8) Order 2012 (G.N. No. S 453/2012), in the Schedule, delete items (23) and (27).

(2) In the Protected Places (No. 5) Order 2013 (G.N. No. S 306/2013), in the Schedule, delete item (17).

(3) In the Protected Places (No. 7) Order 2013 (G.N. No. S 308/2013), in the Schedule, delete items (2) and (12).

(4) In the Protected Places (No. 9) Order 2013 (G.N. No. S 310/2013), in the Schedule, delete item (8).

(5) In the Protected Places (No. 10) Order 2013 (G.N. No. S 311/2013), in the Schedule, delete item (16).

(6) In the Protected Places (No. 4) Order 2014 (G.N. No. S 389/2014), in the Schedule, delete item (3).

(7) In the Protected Places (No. 6) Order 2018 (G.N. No. S 469/2018), in the Schedule, delete item (2).

(8) Revoke the Protected Places (No. 12) Order 2018 (G.N. No. S 812/2018).

THE SCHEDULE

Paragraph 2

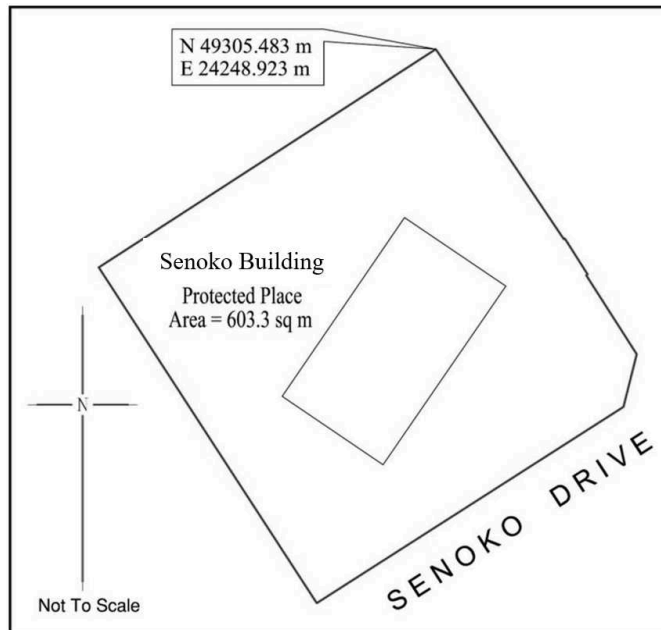
<i>First column</i>	<i>Second column</i>																														
The Authority	Protected Place																														
1. Chief Executive Officer, SP PowerGrid Ltd	<p style="text-align: center;">SENOKO BUILDING</p> <p>All that area comprised in part of Lot 05269N in Mukim No. 13 occupied by “SENOKO BUILDING” containing an area of about 603.3 square metres and bounded approximately as follows:</p> <p>Commencing at a point 49305.483 metres North and 24248.923 metres East of the Singapore Land Authority SVY 21 Datum, the boundaries run along successive lines of coordinates approximately as follows:</p> <table border="0" style="margin-left: auto; margin-right: auto;"> <thead> <tr> <th style="text-align: center;"><i>Northing</i></th> <th style="text-align: center;"><i>Easting</i></th> </tr> </thead> <tbody> <tr><td style="text-align: center;">49305.483</td><td style="text-align: center;">24248.923</td></tr> <tr><td style="text-align: center;">49293.944</td><td style="text-align: center;">24231.187</td></tr> <tr><td style="text-align: center;">49292.109</td><td style="text-align: center;">24228.367</td></tr> <tr><td style="text-align: center;">49291.046</td><td style="text-align: center;">24229.055</td></tr> <tr><td style="text-align: center;">49279.739</td><td style="text-align: center;">24236.369</td></tr> <tr><td style="text-align: center;">49271.548</td><td style="text-align: center;">24241.662</td></tr> <tr><td style="text-align: center;">49283.569</td><td style="text-align: center;">24260.376</td></tr> <tr><td style="text-align: center;">49286.793</td><td style="text-align: center;">24261.186</td></tr> <tr><td style="text-align: center;">49291.636</td><td style="text-align: center;">24258.110</td></tr> <tr><td style="text-align: center;">49291.690</td><td style="text-align: center;">24258.195</td></tr> <tr><td style="text-align: center;">49291.940</td><td style="text-align: center;">24258.029</td></tr> <tr><td style="text-align: center;">49293.638</td><td style="text-align: center;">24256.955</td></tr> <tr><td style="text-align: center;">49293.887</td><td style="text-align: center;">24256.797</td></tr> <tr><td style="text-align: center;">49293.847</td><td style="text-align: center;">24256.737</td></tr> </tbody> </table> <p style="text-align: center;">to the point of commencement.</p>	<i>Northing</i>	<i>Easting</i>	49305.483	24248.923	49293.944	24231.187	49292.109	24228.367	49291.046	24229.055	49279.739	24236.369	49271.548	24241.662	49283.569	24260.376	49286.793	24261.186	49291.636	24258.110	49291.690	24258.195	49291.940	24258.029	49293.638	24256.955	49293.887	24256.797	49293.847	24256.737
<i>Northing</i>	<i>Easting</i>																														
49305.483	24248.923																														
49293.944	24231.187																														
49292.109	24228.367																														
49291.046	24229.055																														
49279.739	24236.369																														
49271.548	24241.662																														
49283.569	24260.376																														
49286.793	24261.186																														
49291.636	24258.110																														
49291.690	24258.195																														
49291.940	24258.029																														
49293.638	24256.955																														
49293.887	24256.797																														
49293.847	24256.737																														

THE SCHEDULE — *continued**First column**Second column*

The Authority

Protected Place

The boundaries of “SENOKO BUILDING” are more particularly delineated in the Survey Plan set out below.



THE SCHEDULE — *continued*

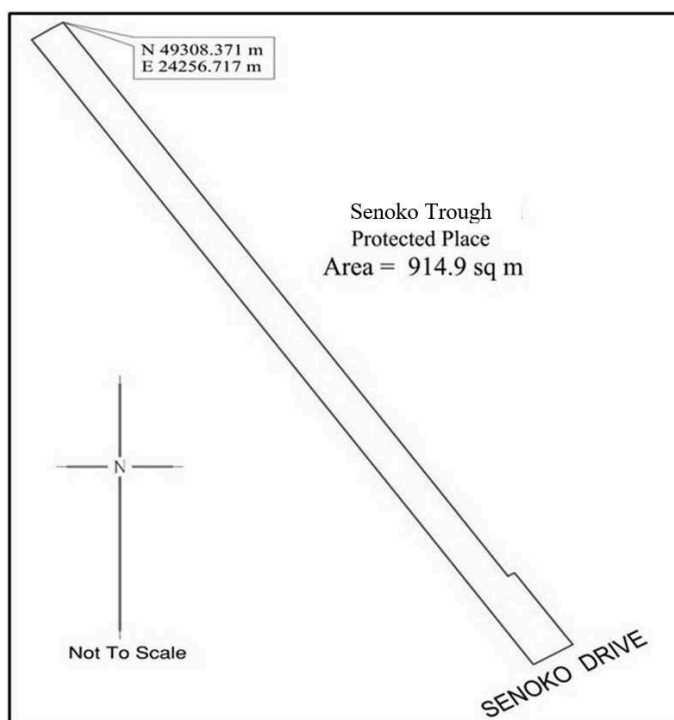
<i>First column</i>	<i>Second column</i>																																						
The Authority	Protected Place																																						
2. Chief Executive Officer, SP PowerGrid Ltd	<p>SENOKO TROUGH</p> <p>All that area comprised in part of Lot 06569N in Mukim No. 13 occupied by “SENOKO TROUGH” containing an area of about 914.9 square metres and bounded approximately as follows:</p> <p>Commencing at a point 49308.371 metres North and 24256.717 metres East of the Singapore Land Authority SVY 21 Datum, the boundaries run along successive lines of coordinates approximately as follows:</p> <table border="0" style="margin-left: auto; margin-right: auto;"> <thead> <tr> <th style="text-align: center;"><i>Northing</i></th> <th style="text-align: center;"><i>Easting</i></th> </tr> </thead> <tbody> <tr><td style="text-align: center;">49308.371</td><td style="text-align: center;">24256.717</td></tr> <tr><td style="text-align: center;">49306.804</td><td style="text-align: center;">24257.722</td></tr> <tr><td style="text-align: center;">49286.542</td><td style="text-align: center;">24270.716</td></tr> <tr><td style="text-align: center;">49263.509</td><td style="text-align: center;">24285.468</td></tr> <tr><td style="text-align: center;">49240.492</td><td style="text-align: center;">24300.248</td></tr> <tr><td style="text-align: center;">49217.486</td><td style="text-align: center;">24315.023</td></tr> <tr><td style="text-align: center;">49198.575</td><td style="text-align: center;">24327.122</td></tr> <tr><td style="text-align: center;">49198.626</td><td style="text-align: center;">24327.201</td></tr> <tr><td style="text-align: center;">49198.710</td><td style="text-align: center;">24327.136</td></tr> <tr><td style="text-align: center;">49199.192</td><td style="text-align: center;">24328.059</td></tr> <tr><td style="text-align: center;">49199.257</td><td style="text-align: center;">24328.161</td></tr> <tr><td style="text-align: center;">49186.728</td><td style="text-align: center;">24336.254</td></tr> <tr><td style="text-align: center;">49185.661</td><td style="text-align: center;">24336.983</td></tr> <tr><td style="text-align: center;">49185.072</td><td style="text-align: center;">24337.376</td></tr> <tr><td style="text-align: center;">49181.094</td><td style="text-align: center;">24331.124</td></tr> <tr><td style="text-align: center;">49195.306</td><td style="text-align: center;">24322.012</td></tr> <tr><td style="text-align: center;">49207.879</td><td style="text-align: center;">24313.951</td></tr> <tr><td style="text-align: center;">49220.451</td><td style="text-align: center;">24305.904</td></tr> </tbody> </table>	<i>Northing</i>	<i>Easting</i>	49308.371	24256.717	49306.804	24257.722	49286.542	24270.716	49263.509	24285.468	49240.492	24300.248	49217.486	24315.023	49198.575	24327.122	49198.626	24327.201	49198.710	24327.136	49199.192	24328.059	49199.257	24328.161	49186.728	24336.254	49185.661	24336.983	49185.072	24337.376	49181.094	24331.124	49195.306	24322.012	49207.879	24313.951	49220.451	24305.904
<i>Northing</i>	<i>Easting</i>																																						
49308.371	24256.717																																						
49306.804	24257.722																																						
49286.542	24270.716																																						
49263.509	24285.468																																						
49240.492	24300.248																																						
49217.486	24315.023																																						
49198.575	24327.122																																						
49198.626	24327.201																																						
49198.710	24327.136																																						
49199.192	24328.059																																						
49199.257	24328.161																																						
49186.728	24336.254																																						
49185.661	24336.983																																						
49185.072	24337.376																																						
49181.094	24331.124																																						
49195.306	24322.012																																						
49207.879	24313.951																																						
49220.451	24305.904																																						

THE SCHEDULE — *continued*

<i>First column</i>	<i>Second column</i>	
The Authority	Protected Place	
	49235.106	24296.489
	49249.763	24287.092
	49266.505	24279.337
	49279.067	24268.287
	49287.454	24262.944
	49297.927	24256.235
	49304.929	24251.726
	49307.287	24255.026

to the point of commencement.

The boundaries of “SENOKO TROUGH” are more particularly delineated in the Survey Plan set out below.



THE SCHEDULE — *continued*

<i>First column</i>	<i>Second column</i>																																				
The Authority	Protected Place																																				
3. Chief Executive Officer, SP PowerGrid Ltd	<p>SENTOSA SUBSTATION</p> <p>All that area comprised in part of Lot 02845K in Mukim No. 34 occupied by “SENTOSA SUBSTATION” containing an area of about 3622.1 square metres and bounded approximately as follows:</p> <p>Commencing at a point 25680.120 metres North and 27794.115 metres East of the Singapore Land Authority SVY 21 Datum, the boundaries run along successive lines of coordinates approximately as follows:</p> <table border="0" style="margin-left: auto; margin-right: auto;"> <thead> <tr> <th style="text-align: left;"><i>Northing</i></th> <th style="text-align: left;"><i>Easting</i></th> </tr> </thead> <tbody> <tr><td>25680.120</td><td>27794.115</td></tr> <tr><td>25680.129</td><td>27794.020</td></tr> <tr><td>25669.189</td><td>27792.874</td></tr> <tr><td>25666.714</td><td>27792.761</td></tr> <tr><td>25654.259</td><td>27791.634</td></tr> <tr><td>25654.097</td><td>27791.620</td></tr> <tr><td>25654.101</td><td>27791.573</td></tr> <tr><td>25647.099</td><td>27790.941</td></tr> <tr><td>25646.963</td><td>27790.941</td></tr> <tr><td>25646.963</td><td>27790.814</td></tr> <tr><td>25641.749</td><td>27790.334</td></tr> <tr><td>25641.737</td><td>27790.489</td></tr> <tr><td>25639.140</td><td>27790.252</td></tr> <tr><td>25634.177</td><td>27789.800</td></tr> <tr><td>25629.493</td><td>27840.512</td></tr> <tr><td>25629.213</td><td>27843.021</td></tr> <tr><td>25629.139</td><td>27845.458</td></tr> </tbody> </table>	<i>Northing</i>	<i>Easting</i>	25680.120	27794.115	25680.129	27794.020	25669.189	27792.874	25666.714	27792.761	25654.259	27791.634	25654.097	27791.620	25654.101	27791.573	25647.099	27790.941	25646.963	27790.941	25646.963	27790.814	25641.749	27790.334	25641.737	27790.489	25639.140	27790.252	25634.177	27789.800	25629.493	27840.512	25629.213	27843.021	25629.139	27845.458
<i>Northing</i>	<i>Easting</i>																																				
25680.120	27794.115																																				
25680.129	27794.020																																				
25669.189	27792.874																																				
25666.714	27792.761																																				
25654.259	27791.634																																				
25654.097	27791.620																																				
25654.101	27791.573																																				
25647.099	27790.941																																				
25646.963	27790.941																																				
25646.963	27790.814																																				
25641.749	27790.334																																				
25641.737	27790.489																																				
25639.140	27790.252																																				
25634.177	27789.800																																				
25629.493	27840.512																																				
25629.213	27843.021																																				
25629.139	27845.458																																				

THE SCHEDULE — *continued*

<i>First column</i>		<i>Second column</i>
The Authority		Protected Place
	25629.206	27845.458
	25629.206	27845.514
	25629.126	27846.523
	25629.122	27846.567
	25629.074	27846.563
	25625.884	27881.010
	25625.879	27881.064
	25625.929	27881.063
	25646.253	27882.816
	25656.107	27883.641
	25656.146	27883.644
	25656.151	27883.586
	25659.443	27846.114
	25659.430	27845.781
	25673.406	27846.948
	25675.288	27847.199
	25675.348	27847.207
	25675.351	27847.148
	25675.471	27844.654
	25675.828	27839.670
	25676.619	27832.239

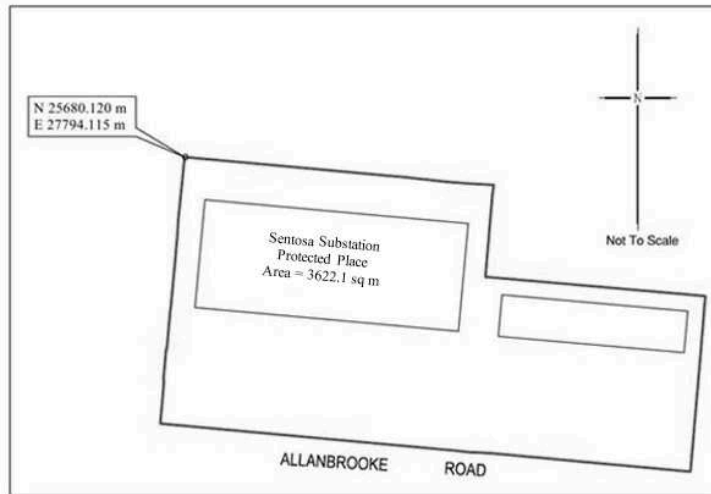
to the point of commencement.

THE SCHEDULE — *continued**First column**Second column*

The Authority

Protected Place

The boundaries of “SENTOSA SUBSTATION” are more particularly delineated in the Survey Plan set out below.



THE SCHEDULE — *continued*

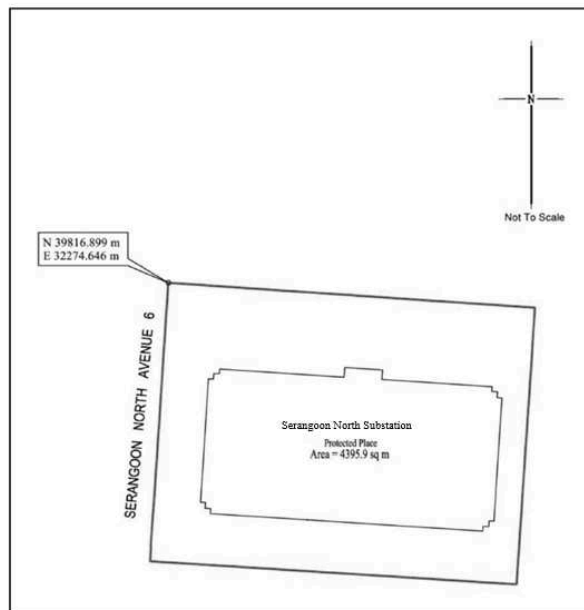
<i>First column</i>	<i>Second column</i>																																
The Authority	Protected Place																																
4. Chief Executive Officer, SP PowerGrid Ltd	<p>SERANGOON NORTH SUBSTATION</p> <p>All that area comprised in part of Lot 16100K in Mukim No. 18 occupied by “SERANGOON NORTH SUBSTATION” containing an area of about 4395.9 square metres and bounded approximately as follows:</p> <p>Commencing at a point 39816.899 metres North and 32274.646 metres East of the Singapore Land Authority SVY 21 Datum, the boundaries run along successive lines of coordinates approximately as follows:</p> <table border="0" style="margin-left: auto; margin-right: auto;"> <thead> <tr> <th style="text-align: left;"><i>Northing</i></th> <th style="text-align: left;"><i>Easting</i></th> </tr> </thead> <tbody> <tr><td>39816.899</td><td>32274.646</td></tr> <tr><td>39769.478</td><td>32271.554</td></tr> <tr><td>39769.481</td><td>32271.504</td></tr> <tr><td>39768.923</td><td>32271.466</td></tr> <tr><td>39762.799</td><td>32271.047</td></tr> <tr><td>39762.240</td><td>32271.011</td></tr> <tr><td>39762.235</td><td>32271.090</td></tr> <tr><td>39759.112</td><td>31170.887</td></tr> <tr><td>39757.577</td><td>32295.238</td></tr> <tr><td>39755.686</td><td>32325.029</td></tr> <tr><td>39754.315</td><td>32346.764</td></tr> <tr><td>39754.311</td><td>32346.836</td></tr> <tr><td>39754.381</td><td>32346.840</td></tr> <tr><td>39777.479</td><td>32348.382</td></tr> <tr><td>39799.323</td><td>32349.832</td></tr> </tbody> </table>	<i>Northing</i>	<i>Easting</i>	39816.899	32274.646	39769.478	32271.554	39769.481	32271.504	39768.923	32271.466	39762.799	32271.047	39762.240	32271.011	39762.235	32271.090	39759.112	31170.887	39757.577	32295.238	39755.686	32325.029	39754.315	32346.764	39754.311	32346.836	39754.381	32346.840	39777.479	32348.382	39799.323	32349.832
<i>Northing</i>	<i>Easting</i>																																
39816.899	32274.646																																
39769.478	32271.554																																
39769.481	32271.504																																
39768.923	32271.466																																
39762.799	32271.047																																
39762.240	32271.011																																
39762.235	32271.090																																
39759.112	31170.887																																
39757.577	32295.238																																
39755.686	32325.029																																
39754.315	32346.764																																
39754.311	32346.836																																
39754.381	32346.840																																
39777.479	32348.382																																
39799.323	32349.832																																

THE SCHEDULE — *continued*

<i>First column</i>	<i>Second column</i>
The Authority	Protected Place
39809.249	32350.450
39811.731	32350.605

to the point of commencement.

The boundaries of “SERANGOON NORTH SUBSTATION” are more particularly delineated in the Survey Plan set out below.



 THE SCHEDULE — *continued*

<i>First column</i>	<i>Second column</i>																																				
The Authority	Protected Place																																				
5. Chief Executive Officer, SP PowerGrid Ltd	<p>SIMS AVENUE SUBSTATION</p> <p>All that area comprised in part of Lots 04909A, 05145N, 08587X, 10018V and 10021V in Mukim No. 24 occupied by “SIMS AVENUE SUBSTATION” containing an area of about 3838.8 square metres and bounded approximately as follows:</p> <p>Commencing at a point 32900.348 metres North and 32657.241 metres East of the Singapore Land Authority SVY 21 Datum, the boundaries run along successive lines of coordinates approximately as follows:</p> <table border="0" style="margin-left: auto; margin-right: auto;"> <thead> <tr> <th style="text-align: left;"><i>Northing</i></th> <th style="text-align: left;"><i>Easting</i></th> </tr> </thead> <tbody> <tr><td>32900.348</td><td>32657.241</td></tr> <tr><td>32900.496</td><td>32657.456</td></tr> <tr><td>32902.654</td><td>32660.650</td></tr> <tr><td>32910.126</td><td>32671.590</td></tr> <tr><td>32935.452</td><td>32709.089</td></tr> <tr><td>32940.396</td><td>32716.307</td></tr> <tr><td>32959.037</td><td>32743.521</td></tr> <tr><td>32938.901</td><td>32750.513</td></tr> <tr><td>32925.735</td><td>32755.074</td></tr> <tr><td>32913.677</td><td>32759.232</td></tr> <tr><td>32904.291</td><td>32762.515</td></tr> <tr><td>32893.303</td><td>32766.374</td></tr> <tr><td>32891.342</td><td>32761.778</td></tr> <tr><td>32891.668</td><td>32761.665</td></tr> <tr><td>32899.150</td><td>32759.271</td></tr> <tr><td>32903.882</td><td>32757.746</td></tr> <tr><td>32910.937</td><td>32755.458</td></tr> </tbody> </table>	<i>Northing</i>	<i>Easting</i>	32900.348	32657.241	32900.496	32657.456	32902.654	32660.650	32910.126	32671.590	32935.452	32709.089	32940.396	32716.307	32959.037	32743.521	32938.901	32750.513	32925.735	32755.074	32913.677	32759.232	32904.291	32762.515	32893.303	32766.374	32891.342	32761.778	32891.668	32761.665	32899.150	32759.271	32903.882	32757.746	32910.937	32755.458
<i>Northing</i>	<i>Easting</i>																																				
32900.348	32657.241																																				
32900.496	32657.456																																				
32902.654	32660.650																																				
32910.126	32671.590																																				
32935.452	32709.089																																				
32940.396	32716.307																																				
32959.037	32743.521																																				
32938.901	32750.513																																				
32925.735	32755.074																																				
32913.677	32759.232																																				
32904.291	32762.515																																				
32893.303	32766.374																																				
32891.342	32761.778																																				
32891.668	32761.665																																				
32899.150	32759.271																																				
32903.882	32757.746																																				
32910.937	32755.458																																				

THE SCHEDULE — *continued*

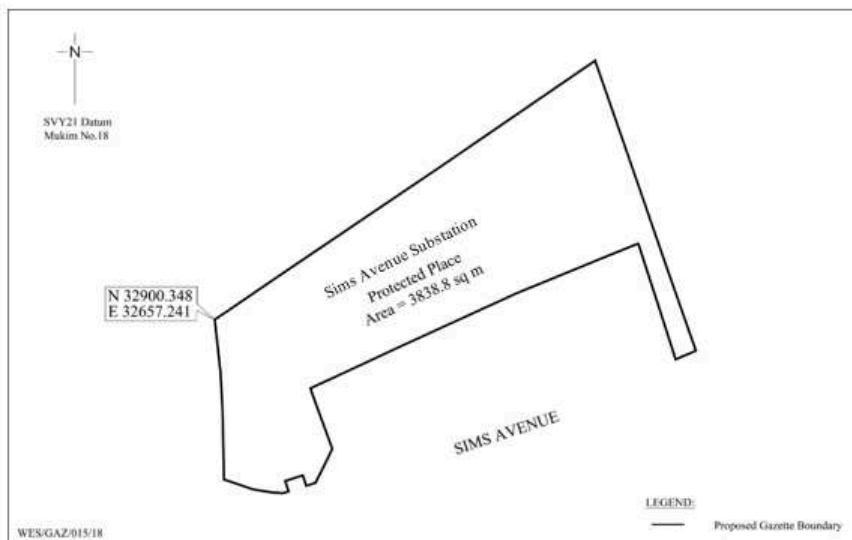
<i>First column</i>	<i>Second column</i>
The Authority	Protected Place
32917.594	32753.289
32917.600	32753.279
32916.881	32751.484
32916.115	32749.620
32913.744	32743.770
32909.896	32734.394
32906.318	32725.656
32893.552	32697.785
32890.042	32690.300
32887.327	32684.433
32885.967	32681.484
32884.778	32678.937
32882.658	32679.685
32871.176	32683.865
32871.069	32683.901
32867.098	32681.977
32863.359	32680.091
32862.690	32677.978
32865.062	32677.243
32863.794	32673.224
32861.446	32674.005
32860.999	32672.692
32861.221	32670.031
32861.888	32665.896
32863.022	32662.633
32864.124	32659.321
32869.207	32659.237

THE SCHEDULE — *continued*

<i>First column</i>	<i>Second column</i>	
The Authority	Protected Place	
	32874.995	32659.113
	32880.717	32658.988
	32888.666	32658.526
	32896.007	32657.729

to the point of commencement.

The boundaries of “SIMS AVENUE SUBSTATION” are more particularly delineated in the Survey Plan set out below.



THE SCHEDULE — *continued*

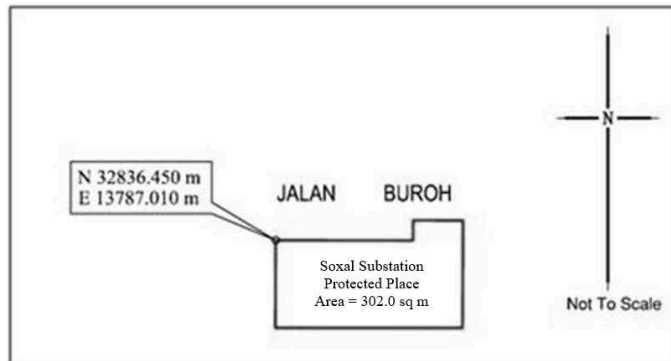
<i>First column</i>	<i>Second column</i>
The Authority	Protected Place
6. Chief Executive Officer, SP PowerGrid Ltd	<p>SOXAL SUBSTATION</p> <p>All that area comprised in part of Lot 03939V in Mukim No. 6 occupied by “SOXAL SUBSTATION” containing an area of about 302 square metres and bounded approximately as follows:</p>

Commencing at a point 32836.450 metres North and 13787.010 metres East of the Singapore Land Authority SVY 21 Datum, the boundaries run along successive lines of coordinates approximately as follows:

<i>Northing</i>	<i>Easting</i>
32836.450	13787.010
32824.896	13786.991
32824.840	13811.554
32839.095	13811.609
32839.121	13805.071
32836.446	13805.037

to the point of commencement.

The boundaries of “SOXAL SUBSTATION” are more particularly delineated in the Survey Plan set out below.



THE SCHEDULE — *continued*

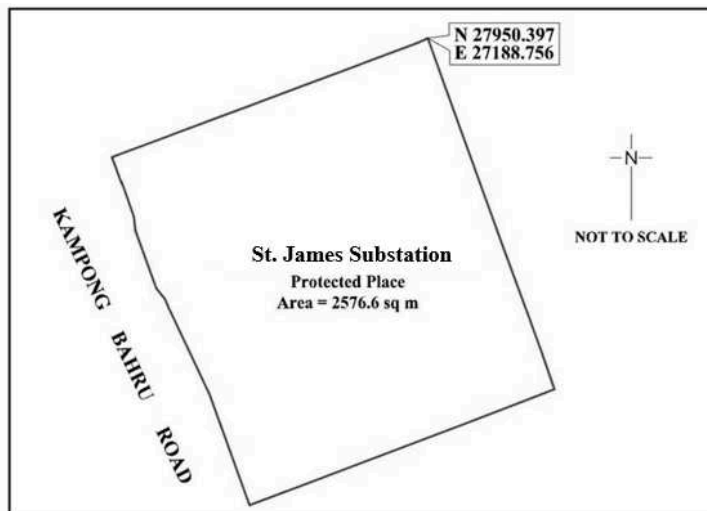
<i>First column</i>	<i>Second column</i>																																				
The Authority	Protected Place																																				
7. Chief Executive Officer, SP PowerGrid Ltd	<p>ST. JAMES SUBSTATION</p> <p>All that area comprised in part of Lot 01305X in Town Subdivision No. 23 occupied by “ST. JAMES SUBSTATION” containing an area of about 2576.6 square metres and bounded approximately as follows:</p> <p>Commencing at a point 27950.397 metres North and 27188.756 metres East of the Singapore Land Authority SVY 21 Datum, the boundaries run along successive lines of coordinates approximately as follows:</p> <table border="0" style="margin-left: auto; margin-right: auto;"> <thead> <tr> <th style="text-align: left;"><i>Northing</i></th> <th style="text-align: left;"><i>Easting</i></th> </tr> </thead> <tbody> <tr><td>27950.397</td><td>27188.756</td></tr> <tr><td>27942.726</td><td>27191.559</td></tr> <tr><td>27925.364</td><td>27197.988</td></tr> <tr><td>27920.934</td><td>27199.624</td></tr> <tr><td>27911.270</td><td>27203.280</td></tr> <tr><td>27906.297</td><td>27205.116</td></tr> <tr><td>27900.432</td><td>27207.206</td></tr> <tr><td>27896.357</td><td>27196.401</td></tr> <tr><td>27887.973</td><td>27173.771</td></tr> <tr><td>27883.925</td><td>27162.784</td></tr> <tr><td>27899.818</td><td>27156.908</td></tr> <tr><td>27911.831</td><td>27151.100</td></tr> <tr><td>27914.749</td><td>27149.222</td></tr> <tr><td>27922.965</td><td>27146.162</td></tr> <tr><td>27925.033</td><td>27145.927</td></tr> <tr><td>27929.815</td><td>27144.211</td></tr> <tr><td>27929.764</td><td>27144.130</td></tr> </tbody> </table>	<i>Northing</i>	<i>Easting</i>	27950.397	27188.756	27942.726	27191.559	27925.364	27197.988	27920.934	27199.624	27911.270	27203.280	27906.297	27205.116	27900.432	27207.206	27896.357	27196.401	27887.973	27173.771	27883.925	27162.784	27899.818	27156.908	27911.831	27151.100	27914.749	27149.222	27922.965	27146.162	27925.033	27145.927	27929.815	27144.211	27929.764	27144.130
<i>Northing</i>	<i>Easting</i>																																				
27950.397	27188.756																																				
27942.726	27191.559																																				
27925.364	27197.988																																				
27920.934	27199.624																																				
27911.270	27203.280																																				
27906.297	27205.116																																				
27900.432	27207.206																																				
27896.357	27196.401																																				
27887.973	27173.771																																				
27883.925	27162.784																																				
27899.818	27156.908																																				
27911.831	27151.100																																				
27914.749	27149.222																																				
27922.965	27146.162																																				
27925.033	27145.927																																				
27929.815	27144.211																																				
27929.764	27144.130																																				

THE SCHEDULE — *continued*

<i>First column</i>	<i>Second column</i>
The Authority	Protected Place
27933.471	27142.730
27936.582	27151.325
27938.342	27156.109
27941.000	27163.407
27943.383	27169.886
27945.748	27176.413
27947.183	27180.301
27949.763	27187.355

to the point of commencement.

The boundaries of “ST. JAMES SUBSTATION” are more particularly delineated in the Survey Plan set out below.



THE SCHEDULE — *continued*

<i>First column</i>	<i>Second column</i>																						
The Authority	Protected Place																						
8. Chief Executive Officer, SP PowerGrid Ltd	<p>STAMFORD SUBSTATION</p> <p>All that area comprised in part of Lot 00371K in Town Subdivision No. 11 occupied by “STAMFORD SUBSTATION” containing an Area (A) of about 178.8 square metres and Area (B) of about 40.7 square metres.</p> <p>Area (A) is bounded approximately as follows:</p> <p>Commencing at a point 30806.663 metres North and 30014.103 metres East of the Singapore Land Authority SVY 21 Datum, the boundaries run along successive lines of coordinates approximately as follows:</p> <table border="0" style="margin-left: 40px;"> <thead> <tr> <th style="text-align: left;">Northing</th> <th style="text-align: left;">Easting</th> </tr> </thead> <tbody> <tr><td>30806.663</td><td>30014.103</td></tr> <tr><td>30802.470</td><td>30021.453</td></tr> <tr><td>30802.742</td><td>30021.606</td></tr> <tr><td>30802.278</td><td>30022.430</td></tr> <tr><td>30802.055</td><td>30022.304</td></tr> <tr><td>30798.035</td><td>30029.294</td></tr> <tr><td>30798.315</td><td>30029.451</td></tr> <tr><td>30798.078</td><td>30029.864</td></tr> <tr><td>30789.179</td><td>30024.847</td></tr> <tr><td>30798.007</td><td>30009.187</td></tr> </tbody> </table> <p>to the point of commencement.</p>	Northing	Easting	30806.663	30014.103	30802.470	30021.453	30802.742	30021.606	30802.278	30022.430	30802.055	30022.304	30798.035	30029.294	30798.315	30029.451	30798.078	30029.864	30789.179	30024.847	30798.007	30009.187
Northing	Easting																						
30806.663	30014.103																						
30802.470	30021.453																						
30802.742	30021.606																						
30802.278	30022.430																						
30802.055	30022.304																						
30798.035	30029.294																						
30798.315	30029.451																						
30798.078	30029.864																						
30789.179	30024.847																						
30798.007	30009.187																						

 THE SCHEDULE — *continued*

<i>First column</i>	<i>Second column</i>
The Authority	Protected Place

Area (B) is bounded approximately as follows:

Commencing at a point 30787.231 metres North and 30046.323 metres East of the Singapore Land Authority SVY 21 Datum, the boundaries run along successive lines of coordinates approximately as follows:

<i>Northing</i>	<i>Easting</i>
30787.231	30046.323
30784.806	30050.538
30783.439	30050.935
30778.214	30047.979
30781.113	30042.853
30781.935	30043.331
30784.223	30044.615
30784.989	30045.049

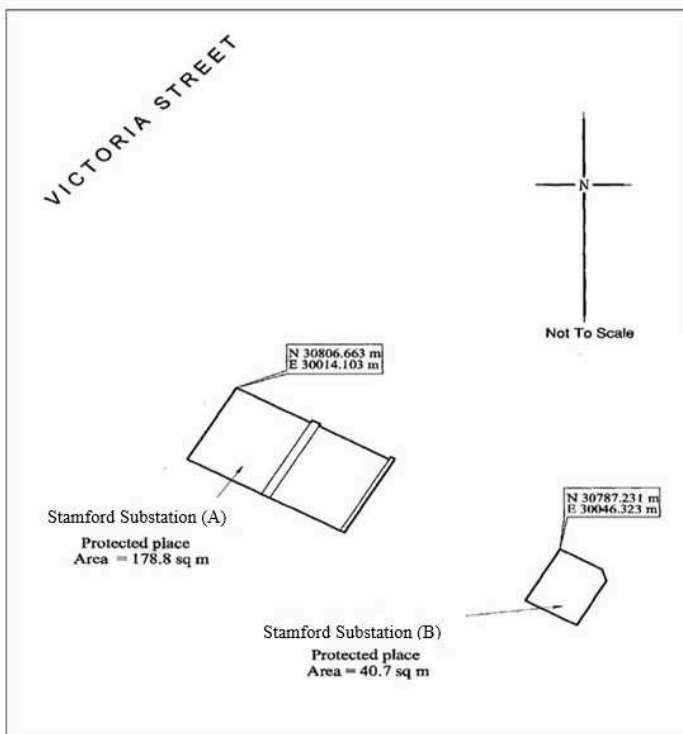
to the point of commencement.

THE SCHEDULE — *continued**First column**Second column*

The Authority

Protected Place

The boundaries of “STAMFORD SUBSTATION” are more particularly delineated in the Survey Plan set out below.



THE SCHEDULE — *continued*

<i>First column</i>	<i>Second column</i>																																				
The Authority	Protected Place																																				
9. Chief Executive Officer, SP PowerGrid Ltd	<p>SUNGEI PANDAN LINK BRIDGE</p> <p>All that area comprised in Lots 07976N, 05104K, 05206A, 06022X and 08007K in Mukim No. 5 occupied by “SUNGEI PANDAN LINK BRIDGE” containing an area of about 577.5 square metres and bounded approximately as follows:</p> <p>Commencing at a point 34657.873 metres North and 18669.555 metres East of the Singapore Land Authority SVY 21 Datum, the boundaries run along successive lines of coordinates approximately as follows:</p> <table border="0" style="margin-left: auto; margin-right: auto;"> <thead> <tr> <th style="text-align: center;"><i>Northing</i></th> <th style="text-align: center;"><i>Easting</i></th> </tr> </thead> <tbody> <tr><td style="text-align: center;">34657.873</td><td style="text-align: center;">18669.555</td></tr> <tr><td style="text-align: center;">34651.218</td><td style="text-align: center;">18677.047</td></tr> <tr><td style="text-align: center;">34648.043</td><td style="text-align: center;">18677.509</td></tr> <tr><td style="text-align: center;">34617.557</td><td style="text-align: center;">18713.466</td></tr> <tr><td style="text-align: center;">34620.182</td><td style="text-align: center;">18713.234</td></tr> <tr><td style="text-align: center;">34614.607</td><td style="text-align: center;">18720.136</td></tr> <tr><td style="text-align: center;">34607.411</td><td style="text-align: center;">18721.023</td></tr> <tr><td style="text-align: center;">34607.404</td><td style="text-align: center;">18720.972</td></tr> <tr><td style="text-align: center;">34607.259</td><td style="text-align: center;">18720.991</td></tr> <tr><td style="text-align: center;">34607.271</td><td style="text-align: center;">18721.085</td></tr> <tr><td style="text-align: center;">34605.697</td><td style="text-align: center;">18721.302</td></tr> <tr><td style="text-align: center;">34605.686</td><td style="text-align: center;">18721.208</td></tr> <tr><td style="text-align: center;">34605.550</td><td style="text-align: center;">18721.224</td></tr> <tr><td style="text-align: center;">34605.554</td><td style="text-align: center;">18721.261</td></tr> <tr><td style="text-align: center;">34599.502</td><td style="text-align: center;">18722.089</td></tr> <tr><td style="text-align: center;">34602.480</td><td style="text-align: center;">18718.367</td></tr> <tr><td style="text-align: center;">34602.670</td><td style="text-align: center;">18718.537</td></tr> </tbody> </table>	<i>Northing</i>	<i>Easting</i>	34657.873	18669.555	34651.218	18677.047	34648.043	18677.509	34617.557	18713.466	34620.182	18713.234	34614.607	18720.136	34607.411	18721.023	34607.404	18720.972	34607.259	18720.991	34607.271	18721.085	34605.697	18721.302	34605.686	18721.208	34605.550	18721.224	34605.554	18721.261	34599.502	18722.089	34602.480	18718.367	34602.670	18718.537
<i>Northing</i>	<i>Easting</i>																																				
34657.873	18669.555																																				
34651.218	18677.047																																				
34648.043	18677.509																																				
34617.557	18713.466																																				
34620.182	18713.234																																				
34614.607	18720.136																																				
34607.411	18721.023																																				
34607.404	18720.972																																				
34607.259	18720.991																																				
34607.271	18721.085																																				
34605.697	18721.302																																				
34605.686	18721.208																																				
34605.550	18721.224																																				
34605.554	18721.261																																				
34599.502	18722.089																																				
34602.480	18718.367																																				
34602.670	18718.537																																				

THE SCHEDULE — *continued*

<i>First column</i>		<i>Second column</i>
The Authority		Protected Place
	34605.642	18714.884
	34634.678	18680.609
	34638.809	18675.836
	34638.553	18675.623
	34641.563	18672.312
	34643.652	18671.952
	34643.661	18671.996
	34643.799	18671.965
	34643.778	18671.869
	34645.354	18671.609
	34645.368	18671.690
	34645.505	18671.668
	34645.501	18671.644

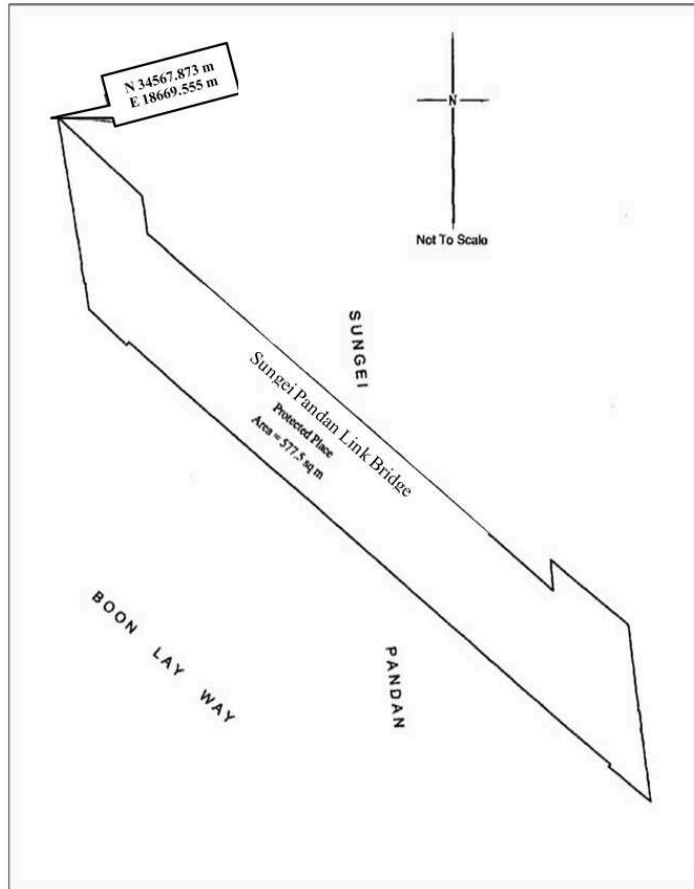
to the point of commencement.

THE SCHEDULE — *continued**First column**Second column*

The Authority

Protected Place

The boundaries of “SUNGEI PANDAN LINK BRIDGE” are more particularly delineated in the Survey Plan set out below.



THE SCHEDULE — *continued*

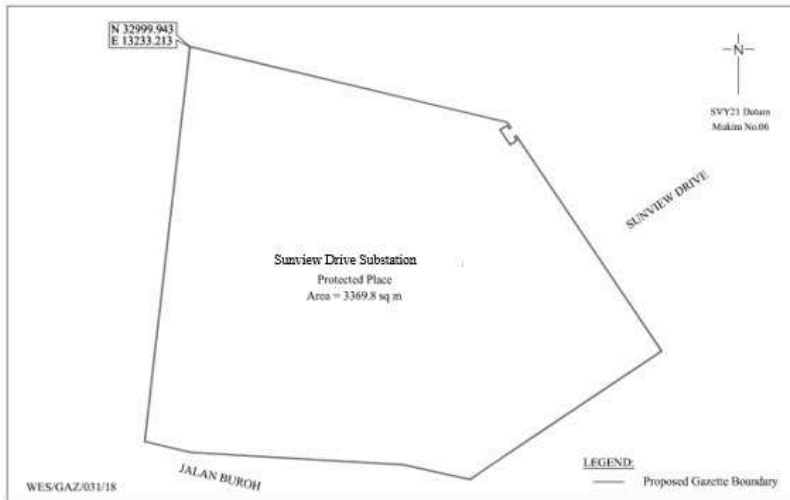
<i>First column</i>	<i>Second column</i>																																				
The Authority	Protected Place																																				
10. Chief Executive Officer, SP PowerGrid Ltd	<p>SUNVIEW DRIVE SUBSTATION</p> <p>All that area comprised in part of Lot 04833X in Mukim No. 6 occupied by “SUNVIEW DRIVE SUBSTATION” containing an area of about 3369.8 square metres and bounded approximately as follows:</p> <p>Commencing at a point 32999.943 metres North and 13233.213 metres East of the Singapore Land Authority SVY 21 Datum, the boundaries run along successive lines of coordinates approximately as follows:</p> <table border="0" style="margin-left: auto; margin-right: auto;"> <thead> <tr> <th style="text-align: left;"><i>Northings</i></th> <th style="text-align: left;"><i>Easting</i></th> </tr> </thead> <tbody> <tr><td>32999.943</td><td>13233.213</td></tr> <tr><td>32997.572</td><td>13243.063</td></tr> <tr><td>32988.749</td><td>13280.004</td></tr> <tr><td>32988.665</td><td>13280.073</td></tr> <tr><td>32987.991</td><td>13280.526</td></tr> <tr><td>32987.818</td><td>13280.253</td></tr> <tr><td>32988.248</td><td>13279.954</td></tr> <tr><td>32987.657</td><td>13278.960</td></tr> <tr><td>32985.429</td><td>13280.446</td></tr> <tr><td>32986.081</td><td>13281.415</td></tr> <tr><td>32986.573</td><td>13281.080</td></tr> <tr><td>32986.754</td><td>13281.358</td></tr> <tr><td>32954.916</td><td>13302.771</td></tr> <tr><td>32948.013</td><td>13292.440</td></tr> <tr><td>32942.680</td><td>13284.484</td></tr> <tr><td>32938.670</td><td>13278.499</td></tr> <tr><td>32938.337</td><td>13278.000</td></tr> </tbody> </table>	<i>Northings</i>	<i>Easting</i>	32999.943	13233.213	32997.572	13243.063	32988.749	13280.004	32988.665	13280.073	32987.991	13280.526	32987.818	13280.253	32988.248	13279.954	32987.657	13278.960	32985.429	13280.446	32986.081	13281.415	32986.573	13281.080	32986.754	13281.358	32954.916	13302.771	32948.013	13292.440	32942.680	13284.484	32938.670	13278.499	32938.337	13278.000
<i>Northings</i>	<i>Easting</i>																																				
32999.943	13233.213																																				
32997.572	13243.063																																				
32988.749	13280.004																																				
32988.665	13280.073																																				
32987.991	13280.526																																				
32987.818	13280.253																																				
32988.248	13279.954																																				
32987.657	13278.960																																				
32985.429	13280.446																																				
32986.081	13281.415																																				
32986.573	13281.080																																				
32986.754	13281.358																																				
32954.916	13302.771																																				
32948.013	13292.440																																				
32942.680	13284.484																																				
32938.670	13278.499																																				
32938.337	13278.000																																				

THE SCHEDULE — *continued*

<i>First column</i>	<i>Second column</i>
The Authority	Protected Place
32935.944	13274.527
32937.951	13265.400
32938.111	13264.691
32939.309	13244.145
32939.946	13233.391
32941.549	13226.528

to the point of commencement.

The boundaries of “SUNVIEW DRIVE SUBSTATION” are more particularly delineated in the Survey Plan set out below.



 THE SCHEDULE — *continued*


<i>First column</i>	<i>Second column</i>																
The Authority	Protected Place																
11. Chief Executive Officer, SP PowerGrid Ltd	<p>SUNVIEW WAY SUBSTATION</p> <p>All that area comprised in part of Lot 04832N in Mukim No. 6 occupied by “SUNVIEW WAY SUBSTATION” containing an area of about 3502.9 square metres and bounded approximately as follows:</p> <p>Commencing at a point 33489.166 metres North and 13540.682 metres East of the Singapore Land Authority SVY 21 Datum, the boundaries run along successive lines of coordinates approximately as follows:</p> <table border="0" style="margin-left: auto; margin-right: auto;"> <thead> <tr> <th style="text-align: left;"><i>Northing</i></th> <th style="text-align: left;"><i>Easting</i></th> </tr> </thead> <tbody> <tr> <td>33489.166</td> <td>13540.682</td> </tr> <tr> <td>33481.983</td> <td>13603.187</td> </tr> <tr> <td>33425.438</td> <td>13593.169</td> </tr> <tr> <td>33431.912</td> <td>13536.773</td> </tr> <tr> <td>33433.518</td> <td>13536.930</td> </tr> <tr> <td>33433.818</td> <td>13534.295</td> </tr> <tr> <td>33471.861</td> <td>13538.682</td> </tr> </tbody> </table> <p>to the point of commencement.</p>	<i>Northing</i>	<i>Easting</i>	33489.166	13540.682	33481.983	13603.187	33425.438	13593.169	33431.912	13536.773	33433.518	13536.930	33433.818	13534.295	33471.861	13538.682
<i>Northing</i>	<i>Easting</i>																
33489.166	13540.682																
33481.983	13603.187																
33425.438	13593.169																
33431.912	13536.773																
33433.518	13536.930																
33433.818	13534.295																
33471.861	13538.682																

THE SCHEDULE — *continued**First column**Second column*

The Authority

Protected Place

The boundaries of “SUNVIEW WAY SUBSTATION” are more particularly delineated in the Survey Plan set out below.



Made on 22 January 2024.

PANG KIN KEONG
*Permanent Secretary,
 Ministry of Home Affairs,
 Singapore.*

[SPF/CPS/C/09/02/03; AG/LEGIS/SL/137B/2020/2 Vol. 15]