

---

---

First published in the *Government Gazette*, Electronic Edition, on 27 August 2019 at 5 pm.

**No. S 568**

INFRASTRUCTURE PROTECTION ACT 2017  
(ACT 41 OF 2017)

INFRASTRUCTURE PROTECTION  
(PROTECTED PLACES) (NO. 4)  
ORDER 2019

ARRANGEMENT OF PARAGRAPHS

Paragraph

1. Citation and commencement
  2. Premises declared to be protected places
  3. Amendment of Protected Places (Consolidation) Order
  4. Revocation
- The Schedule
- 

In exercise of the powers conferred by sections 14(1) and 19(1) of the Infrastructure Protection Act 2017, the Minister for Home Affairs makes the following Order:

**Citation and commencement**

1. This Order is the Infrastructure Protection (Protected Places) (No. 4) Order 2019 and comes into operation on 28 August 2019.

**Premises declared to be protected places**

2. The premises described in the second column of the Schedule are declared to be protected places for the purposes of the Act, and the person specified in the first column of that Schedule is designated as the authority of the corresponding protected place.

**Amendment of Protected Places (Consolidation) Order**

3. Item (32) of the Schedule to the Protected Places (Consolidation) Order (O 2) is deleted.

---



---

**Revocation**

4. The Protected Places (No. 4) Order 2011 (G.N. No. S 468/2011) is revoked.

THE SCHEDULE

<i>First column</i>	<i>Second column</i>																										
The Authority	Protected Place																										
1. Chief Executive, SMRT Trains, SMRT Corporation Ltd	<p>MRT KIM CHUAN DEPOT</p> <p>All that area comprised in Lots 80002C, 70005V and 6712K in Mukim No. 23 (PAYA LEBAR), occupied by “MRT KIM CHUAN DEPOT” containing an area of about 115417 square metres and bounded approximately as follows:</p> <p>(a) Commencing at the westernmost corner of the Subterranean Lot 80002C in Mukim No. 23 at a point 35911.8 metres North and 33827.6 metres East of the Singapore Land Authority SVY 21 Datum, the boundaries run along successive lines of coordinates approximately as follows:</p> <table border="0" style="margin-left: 40px;"> <thead> <tr> <th style="text-align: center;"><i>Northing</i></th> <th style="text-align: center;"><i>Easting</i></th> </tr> </thead> <tbody> <tr><td style="text-align: center;">35911.8</td><td style="text-align: center;">33827.6</td></tr> <tr><td style="text-align: center;">35913.5</td><td style="text-align: center;">33834.4</td></tr> <tr><td style="text-align: center;">35915.5</td><td style="text-align: center;">33841.2</td></tr> <tr><td style="text-align: center;">35928.6</td><td style="text-align: center;">33836.8</td></tr> <tr><td style="text-align: center;">35955.0</td><td style="text-align: center;">33915.7</td></tr> <tr><td style="text-align: center;">35955.2</td><td style="text-align: center;">33915.7</td></tr> <tr><td style="text-align: center;">35972.3</td><td style="text-align: center;">33950.7</td></tr> <tr><td style="text-align: center;">35976.0</td><td style="text-align: center;">33957.1</td></tr> <tr><td style="text-align: center;">35979.0</td><td style="text-align: center;">33962.5</td></tr> <tr><td style="text-align: center;">35982.1</td><td style="text-align: center;">33967.9</td></tr> <tr><td style="text-align: center;">35984.4</td><td style="text-align: center;">33971.7</td></tr> <tr><td style="text-align: center;">36005.2</td><td style="text-align: center;">34007.8</td></tr> </tbody> </table>	<i>Northing</i>	<i>Easting</i>	35911.8	33827.6	35913.5	33834.4	35915.5	33841.2	35928.6	33836.8	35955.0	33915.7	35955.2	33915.7	35972.3	33950.7	35976.0	33957.1	35979.0	33962.5	35982.1	33967.9	35984.4	33971.7	36005.2	34007.8
<i>Northing</i>	<i>Easting</i>																										
35911.8	33827.6																										
35913.5	33834.4																										
35915.5	33841.2																										
35928.6	33836.8																										
35955.0	33915.7																										
35955.2	33915.7																										
35972.3	33950.7																										
35976.0	33957.1																										
35979.0	33962.5																										
35982.1	33967.9																										
35984.4	33971.7																										
36005.2	34007.8																										

THE SCHEDULE — *continued*

<i>First column</i>		<i>Second column</i>
The Authority		Protected Place
	36010.7	34017.5
	36016.1	34027.2
	36021.3	34037.0
	36056.7	34104.3
	36062.1	34114.7
	36067.3	34125.2
	36072.4	34135.8
	36077.4	34146.4
	36082.2	34157.1
	36086.8	34167.9
	36091.4	34178.7
	36095.7	34189.6
	36100.0	34200.5
	36104.0	34211.5
	36108.0	34222.6
	36111.7	34233.7
	36115.4	34244.8
	36118.8	34256.0
	36126.8	34282.4
	36147.7	34344.9
	36154.0	34363.8
	36156.2	34370.5
	36158.4	34377.1
	36160.6	34383.8
	36162.7	34390.5
	36164.8	34397.3
	36166.7	34404.1

THE SCHEDULE — *continued*

<i>First column</i>		<i>Second column</i>
The Authority		Protected Place
	36168.6	34410.9
	36170.3	34417.7
	36170.8	34419.7
	36172.0	34424.7
	36171.8	34424.8
	36173.6	34433.5
	36175.1	34442.3
	36176.2	34449.3
	36177.1	34456.3
	36177.9	34463.3
	36178.6	34470.4
	36179.2	34477.4
	36179.7	34484.4
	36180.2	34491.4
	36180.6	34498.4
	36181.0	34505.4
	36183.4	34552.4
	36183.7	34561.2
	36183.8	34570.1
	36183.8	34574.0
	36167.1	34579.6
	36161.4	34568.2
	36159.2	34574.4
	36148.8	34577.7
	36146.8	34572.0
	36144.1	34565.8
	36140.9	34559.1

---



---

 THE SCHEDULE — *continued*

<i>First column</i>		<i>Second column</i>
The Authority		Protected Place
	36137.3	34552.6
	36133.3	34546.3
	36128.6	34539.0
	36124.9	34533.7
	36122.1	34529.5
	36119.9	34526.2
	36117.8	34522.7
	36114.1	34517.1
	36107.8	34508.0
	36107.2	34506.7
	36106.9	34506.7
	36106.0	34505.5
	36100.0	34505.6
	36071.3	34462.7
	36062.8	34450.4
	36062.5	34450.5
	36059.7	34446.3
	36056.8	34441.8
	36054.1	34437.2
	36048.6	34440.3
	36046.0	34437.8
	36045.8	34437.9
	36045.3	34437.4
	36004.8	34450.9
	36002.0	34442.4
	35991.1	34409.9
	35989.4	34414.5

THE SCHEDULE — *continued*

<i>First column</i>		<i>Second column</i>
The Authority		Protected Place
	35988.0	34418.0
	35986.5	34421.0
	35984.7	34424.2
	35982.3	34428.0
	35979.9	34431.4
	35975.0	34436.7
	35971.4	34440.1
	35970.7	34440.6
	35965.6	34444.2
	35954.8	34450.5
	35958.2	34447.5
	35961.2	34444.1
	35963.9	34440.5
	35966.1	34436.6
	35968.0	34432.5
	35968.3	34431.6
	35969.8	34426.2
	35975.7	34400.1
	35975.6	34400.1
	35981.2	34374.9
	35981.5	34374.0
	35982.3	34370.4
	35982.6	34369.4
	35984.4	34361.5
	35984.8	34359.4
	35987.4	34347.8
	35987.5	34347.8

---



---

 THE SCHEDULE — *continued*

<i>First column</i>		<i>Second column</i>
The Authority		Protected Place
	35988.0	34343.8
	35987.9	34339.8
	35987.1	34335.8
	35985.7	34332.1
	35985.0	34330.7
	35985.1	34330.4
	35978.3	34315.9
	35978.0	34315.9
	35977.8	34315.4
	35975.6	34311.0
	35969.4	34299.8
	35967.1	34295.2
	35966.7	34294.6
	35966.6	34294.6
	35950.5	34260.2
	35892.4	34086.3
	35889.4	34078.3
	35885.9	34070.6
	35881.8	34063.1
	35877.2	34055.9
	35872.1	34049.1
	35866.5	34042.6
	35860.4	34036.6
	35860.3	34036.7
	35858.3	34034.9
	35815.2	33996.7
	35814.1	33995.4

THE SCHEDULE — *continued*

<i>First column</i>		<i>Second column</i>
The Authority		Protected Place
	35813.2	33994.0
	35810.6	33989.6
	35823.1	33999.2
	35832.5	34007.6
	35918.8	33978.8
	35916.4	33973.8
	35913.7	33968.0
	35910.9	33962.2
	35908.3	33956.4
	35902.3	33942.1
	35896.6	33927.6
	35891.5	33912.9
	35885.7	33894.5
	35875.6	33862.1
	35876.1	33862.4
	35877.4	33859.7
	35873.8	33857.9
	35874.2	33857.0
	35876.3	33856.3
	35876.1	33856.2
	35893.7	33850.3
	35890.8	33843.0
	35888.0	33835.5

to the point of commencement.



---



---

 THE SCHEDULE — *continued*

<i>First column</i>	<i>Second column</i>
The Authority	Protected Place
	(b) Commencing at the westernmost corner of the Airspace Lot 70005V in Mukim No. 23 at a point 35849.2 metres North and 35845.6 metres East of the Singapore Land Authority SVY 21 Datum, the boundaries run along successive lines of coordinates approximately as follows:
<i>Northing</i>	<i>Easting</i>
35849.2	33845.6
35854.7	33847.4
35860.2	33849.3
35865.6	33851.4
35870.9	33853.7
35876.1	33856.2
35876.3	33856.3
35874.2	33857.0
35873.8	33857.9
35877.4	33859.7
35876.1	33862.4
35875.6	33862.1
35885.7	33894.5
35891.5	33912.9
35896.6	33927.6
35902.3	33942.1
35908.3	33956.4
35910.9	33962.2
35913.7	33968.0
35916.4	33973.8
35918.8	33978.8

THE SCHEDULE — *continued*

<i>First column</i>		<i>Second column</i>
The Authority		Protected Place
	35832.5	34007.6
	35823.1	33999.2
	35810.6	33989.6
	35799.0	33980.6
	35792.8	33975.9
	35786.3	33971.5
	35779.5	33967.6
	35759.9	33957.1
	35739.1	33945.9
	35737.4	33944.9
	35735.9	33943.6
	35734.5	33942.1
	35733.4	33940.4
	35732.4	33938.6
	35731.8	33936.7
	35731.7	33936.5
	35782.9	33905.8
	35819.3	33875.9
	35836.6	33856.6
	35847.7	33847.3
	35848.0	33846.2
	35849.0	33846.5

to the point of commencement.

THE SCHEDULE — *continued**First column**Second column*

The Authority

Protected Place

(c) Commencing at the westernmost corner of the Land Lot 6712K in Mukim No. 23 at a point 35991.1 metres North and 34409.9 metres East of the Singapore Land Authority SVY 21 Datum, the boundaries run along successive lines of coordinates approximately as follows:

<i>Northing</i>	<i>Easting</i>
35991.1	34409.9
36002.0	34442.4
36007.2	34458.3
35986.6	34465.7
35986.8	34466.5
35978.5	34468.9
35970.1	34471.5
35955.2	34476.5
35942.4	34481.3
35926.3	34488.1
35918.4	34491.7
35906.3	34497.7
35890.5	34506.4
35881.7	34511.9
35871.9	34518.1
35862.1	34524.9
35853.4	34531.2
35839.9	34541.8
35829.2	34551.2
35828.6	34547.7
35828.3	34545.1

THE SCHEDULE — *continued*

<i>First column</i>		<i>Second column</i>
The Authority		Protected Place
	35828.3	34543.6
	35828.5	34542.1
	35829.0	34540.7
	35829.7	34539.4
	35830.5	34538.1
	35833.4	34534.6
	35847.3	34516.9
	35850.0	34514.0
	35852.8	34511.4
	35854.9	34509.8
	35857.4	34508.1
	35859.8	34506.6
	35907.2	34478.5
	35939.6	34459.5
	35965.6	34444.2
	35970.7	34440.6
	35971.4	34440.1
	35975.0	34436.7
	35979.9	34431.4
	35982.3	34428.0
	35984.7	34424.2
	35986.5	34421.0
	35988.0	34418.0
	35989.4	34414.5

to the point of commencement.

THE SCHEDULE — *continued*

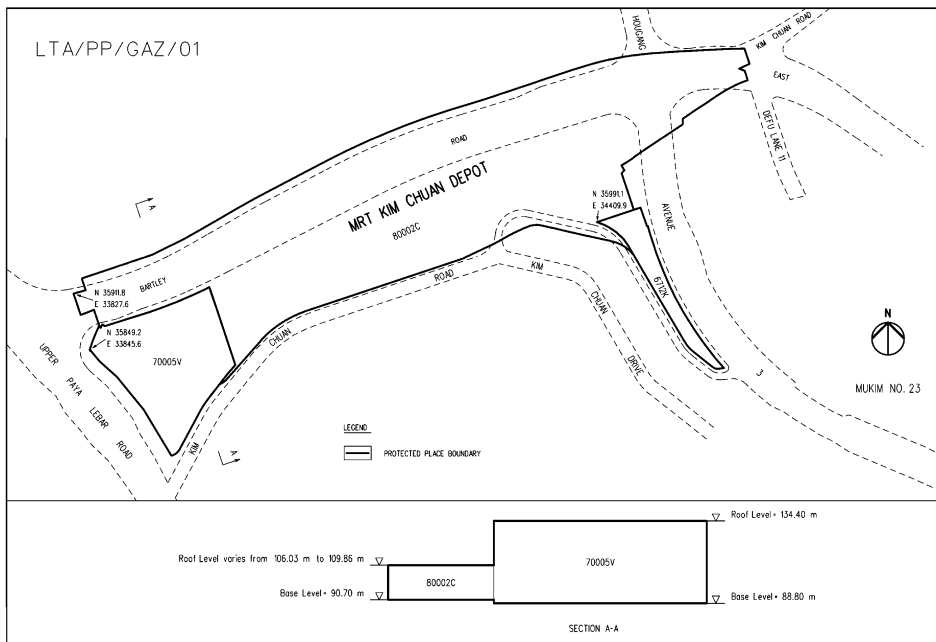
*First column*

*Second column*

The Authority

Protected Place

The boundaries of “MRT KIM CHUAN DEPOT” are more particularly delineated on the Survey Plan No. LTA/PP/GAZ/01 filed in the office of the Deputy Director, Public Transport Security Division, Land Transport Authority of Singapore, a copy of which is set out below.



THE SCHEDULE — *continued*

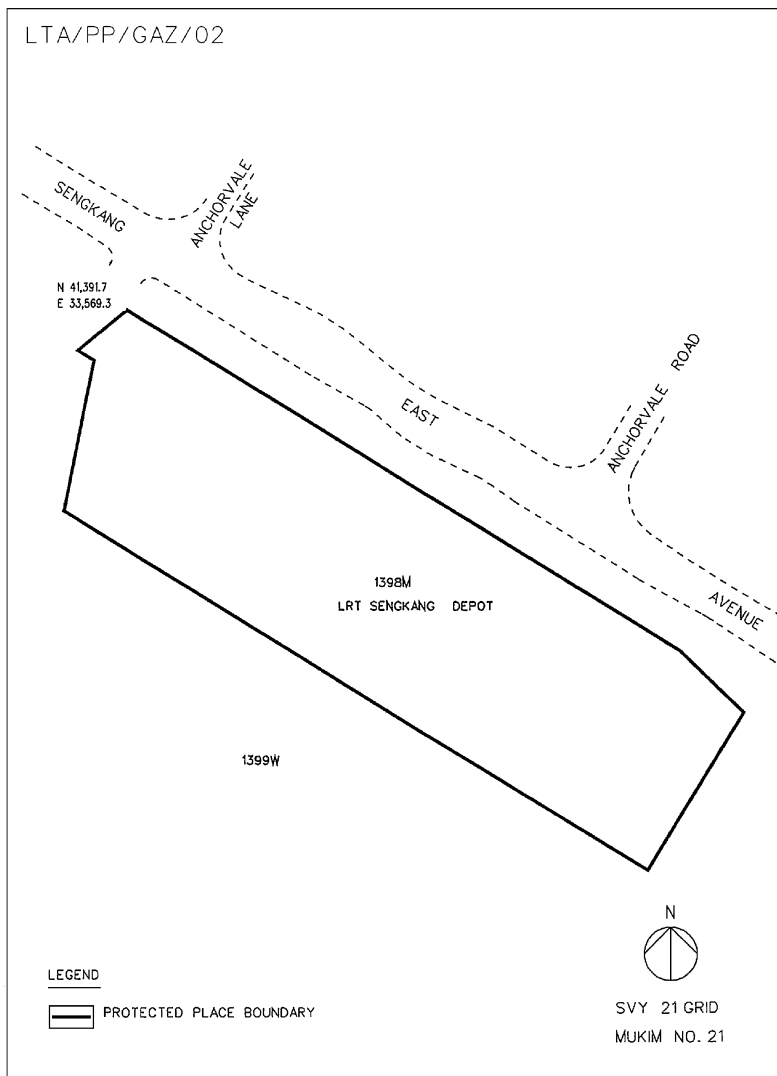
<i>First column</i>	<i>Second column</i>																
The Authority	Protected Place																
2. Head of Rail, SBS Transit Ltd	<p>(1) LRT SENGKANG DEPOT</p> <p>All that area comprised in Land Lot 1398M in Mukim No. 21 occupied by “LRT SENGKANG DEPOT” containing an area of about 35103.0 square metres and bounded approximately as follows:</p> <p>Commencing at the northernmost corner at a point 41391.7 metres North and 33569.3 metres East of the Singapore Land Authority SVY 21 Datum, the boundaries run along successive lines of coordinates approximately as follows:</p> <table border="0" style="margin-left: 40px;"> <thead> <tr> <th style="text-align: left;"><i>Northing</i></th> <th style="text-align: left;"><i>Easting</i></th> </tr> </thead> <tbody> <tr> <td>41391.7</td> <td>33569.3</td> </tr> <tr> <td>41225.3</td> <td>33840.6</td> </tr> <tr> <td>41195.2</td> <td>33871.4</td> </tr> <tr> <td>41118.1</td> <td>33824.2</td> </tr> <tr> <td>41293.2</td> <td>33538.6</td> </tr> <tr> <td>41367.0</td> <td>33553.3</td> </tr> <tr> <td>41371.8</td> <td>33545.3</td> </tr> </tbody> </table> <p>to the point of commencement.</p>	<i>Northing</i>	<i>Easting</i>	41391.7	33569.3	41225.3	33840.6	41195.2	33871.4	41118.1	33824.2	41293.2	33538.6	41367.0	33553.3	41371.8	33545.3
<i>Northing</i>	<i>Easting</i>																
41391.7	33569.3																
41225.3	33840.6																
41195.2	33871.4																
41118.1	33824.2																
41293.2	33538.6																
41367.0	33553.3																
41371.8	33545.3																

THE SCHEDULE — *continued**First column**Second column*

The Authority

Protected Place

The boundaries of “LRT SENGKANG DEPOT” are more particularly delineated on the Survey Plan No. LTA/PP/GAZ/02 filed in the office of the Deputy Director, Public Transport Security Division, Land Transport Authority of Singapore, a copy of which is set out below.



THE SCHEDULE — *continued*

<i>First column</i>	<i>Second column</i>																																				
The Authority	Protected Place																																				
Head of Rail, SBS Transit Ltd	<p>(2) MRT SENGKANG DEPOT</p> <p>All that area comprised in Airspace Lot 70003L and Subterranean Lot 80004C in Mukim No. 21 occupied by “MRT SENGKANG DEPOT” containing an area of about 276728.3 square metres and bounded approximately as follows:</p> <p>Commencing at the northernmost corner at a point 41456.1 metres North and 33471.0 metres East of the Singapore Land Authority SVY 21 Datum, the boundaries run along successive lines of coordinates approximately as follows:</p> <table border="0" style="margin-left: auto; margin-right: auto;"> <thead> <tr> <th style="text-align: center;"><i>Northing</i></th> <th style="text-align: center;"><i>Easting</i></th> </tr> </thead> <tbody> <tr><td style="text-align: center;">41456.1</td><td style="text-align: center;">33471.0</td></tr> <tr><td style="text-align: center;">41455.9</td><td style="text-align: center;">33488.9</td></tr> <tr><td style="text-align: center;">41437.1</td><td style="text-align: center;">33519.1</td></tr> <tr><td style="text-align: center;">41436.0</td><td style="text-align: center;">33521.2</td></tr> <tr><td style="text-align: center;">41426.2</td><td style="text-align: center;">33542.2</td></tr> <tr><td style="text-align: center;">41419.9</td><td style="text-align: center;">33552.3</td></tr> <tr><td style="text-align: center;">41399.7</td><td style="text-align: center;">33584.8</td></tr> <tr><td style="text-align: center;">41337.9</td><td style="text-align: center;">33683.8</td></tr> <tr><td style="text-align: center;">41324.9</td><td style="text-align: center;">33698.4</td></tr> <tr><td style="text-align: center;">41311.4</td><td style="text-align: center;">33721.6</td></tr> <tr><td style="text-align: center;">41303.1</td><td style="text-align: center;">33739.3</td></tr> <tr><td style="text-align: center;">41249.1</td><td style="text-align: center;">33825.7</td></tr> <tr><td style="text-align: center;">41250.2</td><td style="text-align: center;">33826.4</td></tr> <tr><td style="text-align: center;">41214.6</td><td style="text-align: center;">33883.3</td></tr> <tr><td style="text-align: center;">41162.3</td><td style="text-align: center;">33967.0</td></tr> <tr><td style="text-align: center;">41130.4</td><td style="text-align: center;">34018.0</td></tr> <tr><td style="text-align: center;">41117.3</td><td style="text-align: center;">34033.5</td></tr> </tbody> </table>	<i>Northing</i>	<i>Easting</i>	41456.1	33471.0	41455.9	33488.9	41437.1	33519.1	41436.0	33521.2	41426.2	33542.2	41419.9	33552.3	41399.7	33584.8	41337.9	33683.8	41324.9	33698.4	41311.4	33721.6	41303.1	33739.3	41249.1	33825.7	41250.2	33826.4	41214.6	33883.3	41162.3	33967.0	41130.4	34018.0	41117.3	34033.5
<i>Northing</i>	<i>Easting</i>																																				
41456.1	33471.0																																				
41455.9	33488.9																																				
41437.1	33519.1																																				
41436.0	33521.2																																				
41426.2	33542.2																																				
41419.9	33552.3																																				
41399.7	33584.8																																				
41337.9	33683.8																																				
41324.9	33698.4																																				
41311.4	33721.6																																				
41303.1	33739.3																																				
41249.1	33825.7																																				
41250.2	33826.4																																				
41214.6	33883.3																																				
41162.3	33967.0																																				
41130.4	34018.0																																				
41117.3	34033.5																																				



THE SCHEDULE — *continued*

<i>First column</i>		<i>Second column</i>
The Authority		Protected Place
	41107.7	34048.8
	41096.6	34072.2
	41038.9	34164.4
	41034.1	34166.0
	41004.2	34215.0
	40997.4	34226.8
	40990.3	34245.9
	40986.3	34253.9
	40974.0	34272.9
	40895.7	34225.5
	40895.4	34225.0
	40882.9	34217.5
	40853.3	34286.3
	40854.2	34286.7
	40805.5	34383.7
	40799.4	34381.6
	40786.7	34378.6
	40774.6	34375.6
	40749.6	34364.6
	40744.2	34361.9
	40727.1	34352.9
	40714.0	34345.2
	40715.5	34339.4
	40717.6	34331.6
	40719.0	34327.8
	40722.4	34316.2
	40725.1	34317.1

THE SCHEDULE — *continued*

<i>First column</i>		<i>Second column</i>
The Authority		Protected Place
	40774.3	34142.4
	40817.6	34012.0
	40925.1	33741.2
	40926.4	33730.6
	40939.1	33699.7
	40965.3	33669.6
	40976.4	33662.5
	41181.3	33426.3
	41269.8	33447.3
	41324.5	33456.8
	41398.6	33463.8
	41442.0	33463.4

to the point of commencement.

THE SCHEDULE — *continued*

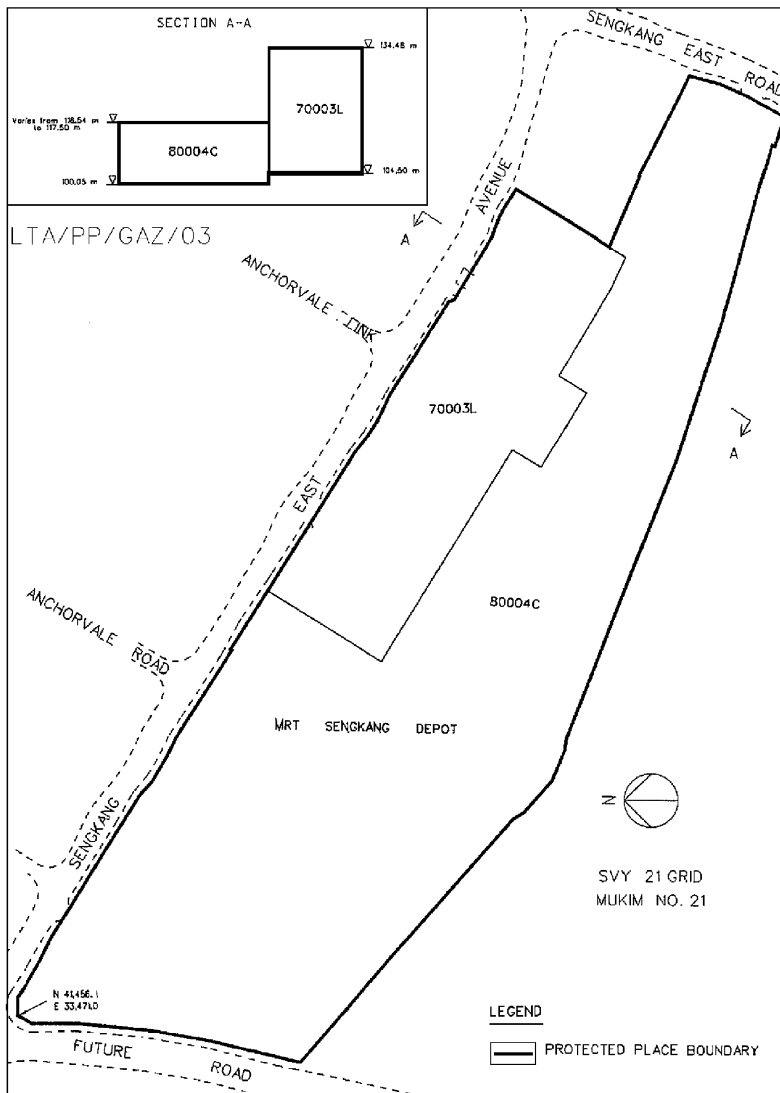
*First column*

*Second column*

The Authority

Protected Place

The boundaries of “MRT SENGKANG DEPOT” are more particularly delineated on the Survey Plan No. LTA/PP/GAZ/03 filed in the office of the Deputy Director, Public Transport Security Division, Land Transport Authority of Singapore, a copy of which is set out below.



Made on 3 August 2019.

PANG KIN KEONG  
*Permanent Secretary,  
Ministry of Home Affairs,  
Singapore.*

[MHA (PS) 12/2/06; AG/LEGIS/SL/137B/2015/1 Vol. 2]