
First published in the *Government Gazette*, Electronic Edition, on 28th October 2015 at 5.00 pm.

No. S 610

PROTECTED AREAS AND PROTECTED PLACES ACT
(CHAPTER 256)

PROTECTED PLACES (NO. 6) ORDER 2015

ARRANGEMENT OF PARAGRAPHS

Paragraph

1. Citation and commencement
2. Premises declared to be protected places

The Schedule

In exercise of the powers conferred by section 5(1) of the Protected Areas and Protected Places Act, the Minister for Home Affairs makes the following Order:

Citation and commencement

1. This Order may be cited as the Protected Places (No. 6) Order 2015 and comes into operation on 28 October 2015.

Premises declared to be protected places

2.—(1) The premises described in the second column of the Schedule are declared to be protected places for the purposes of the Act.

(2) No person may enter or remain in those premises unless the person —

- (a) is in possession of a pass-card or permit issued by the authority specified in the first column of the Schedule; or
- (b) has received the permission of an authorised officer on duty at those premises to enter those premises.

 THE SCHEDULE

<i>First column</i>	<i>Second column</i>																																														
The Authority	Protected Place																																														
Director, Water Supply (Plants) Department, Public Utilities Board	(1) Bedok NEWater Factory All that area comprised in part of State Land Lots 06864M, 01257V, 01231T, 98547A, 08019W and 08014N in Mukim No. 27 occupied by “Bedok NEWater Factory” containing an area of about 49051.6 square metres and bounded approximately as follows: Commencing at a point 34062.979 metres North and 41801.493 metres East of the Singapore Land Authority SVY 21 Datum, the boundaries run along successive lines of coordinates approximately as follows: <table border="0" style="margin-left: 40px;"> <thead> <tr> <th style="text-align: left;"><i>Northing</i></th> <th style="text-align: left;"><i>Easting</i></th> </tr> </thead> <tbody> <tr><td>34062.979</td><td>41801.493</td></tr> <tr><td>34066.182</td><td>41804.437</td></tr> <tr><td>34071.498</td><td>41809.331</td></tr> <tr><td>34073.269</td><td>41810.965</td></tr> <tr><td>34077.333</td><td>41808.132</td></tr> <tr><td>34079.310</td><td>41806.737</td></tr> <tr><td>34081.396</td><td>41805.518</td></tr> <tr><td>34083.499</td><td>41804.261</td></tr> <tr><td>34085.597</td><td>41803.012</td></tr> <tr><td>34087.682</td><td>41801.797</td></tr> <tr><td>34089.794</td><td>41800.564</td></tr> <tr><td>34093.969</td><td>41798.062</td></tr> <tr><td>34098.764</td><td>41798.975</td></tr> <tr><td>34101.176</td><td>41799.427</td></tr> <tr><td>34103.557</td><td>41799.899</td></tr> <tr><td>34105.951</td><td>41800.375</td></tr> <tr><td>34110.692</td><td>41801.276</td></tr> <tr><td>34112.642</td><td>41802.839</td></tr> <tr><td>34114.540</td><td>41804.382</td></tr> <tr><td>34116.425</td><td>41805.921</td></tr> <tr><td>34118.281</td><td>41807.425</td></tr> <tr><td>34119.634</td><td>41809.427</td></tr> </tbody> </table>	<i>Northing</i>	<i>Easting</i>	34062.979	41801.493	34066.182	41804.437	34071.498	41809.331	34073.269	41810.965	34077.333	41808.132	34079.310	41806.737	34081.396	41805.518	34083.499	41804.261	34085.597	41803.012	34087.682	41801.797	34089.794	41800.564	34093.969	41798.062	34098.764	41798.975	34101.176	41799.427	34103.557	41799.899	34105.951	41800.375	34110.692	41801.276	34112.642	41802.839	34114.540	41804.382	34116.425	41805.921	34118.281	41807.425	34119.634	41809.427
<i>Northing</i>	<i>Easting</i>																																														
34062.979	41801.493																																														
34066.182	41804.437																																														
34071.498	41809.331																																														
34073.269	41810.965																																														
34077.333	41808.132																																														
34079.310	41806.737																																														
34081.396	41805.518																																														
34083.499	41804.261																																														
34085.597	41803.012																																														
34087.682	41801.797																																														
34089.794	41800.564																																														
34093.969	41798.062																																														
34098.764	41798.975																																														
34101.176	41799.427																																														
34103.557	41799.899																																														
34105.951	41800.375																																														
34110.692	41801.276																																														
34112.642	41802.839																																														
34114.540	41804.382																																														
34116.425	41805.921																																														
34118.281	41807.425																																														
34119.634	41809.427																																														

 THE SCHEDULE — *continued*

<i>First column</i>	<i>Second column</i>	
The Authority	Protected Place	
	<i>Northing</i>	<i>Easting</i>
	34120.994	41811.458
	34122.358	41813.482
	34123.711	41815.504
	34125.066	41817.544
	34127.124	41822.036
	34129.141	41826.479
	34131.161	41830.923
	34132.193	41833.122
	34133.236	41835.337
	34134.280	41837.546
	34135.316	41839.748
	34136.368	41841.969
	34137.411	41844.184
	34138.450	41846.388
	34139.496	41848.599
	34140.522	41850.756
	34141.396	41855.617
	34141.828	41858.024
	34142.271	41860.357
	34138.096	41862.954
	34136.022	41864.242
	34133.951	41865.522
	34129.814	41868.095
	34125.657	41870.660
	34123.581	41871.937
	34121.502	41873.214
	34119.432	41874.498
	34115.284	41877.069
	34113.212	41878.355
	34111.130	41879.631
	34106.969	41882.190
	34102.815	41884.759
	34098.691	41887.281

THE SCHEDULE — *continued*

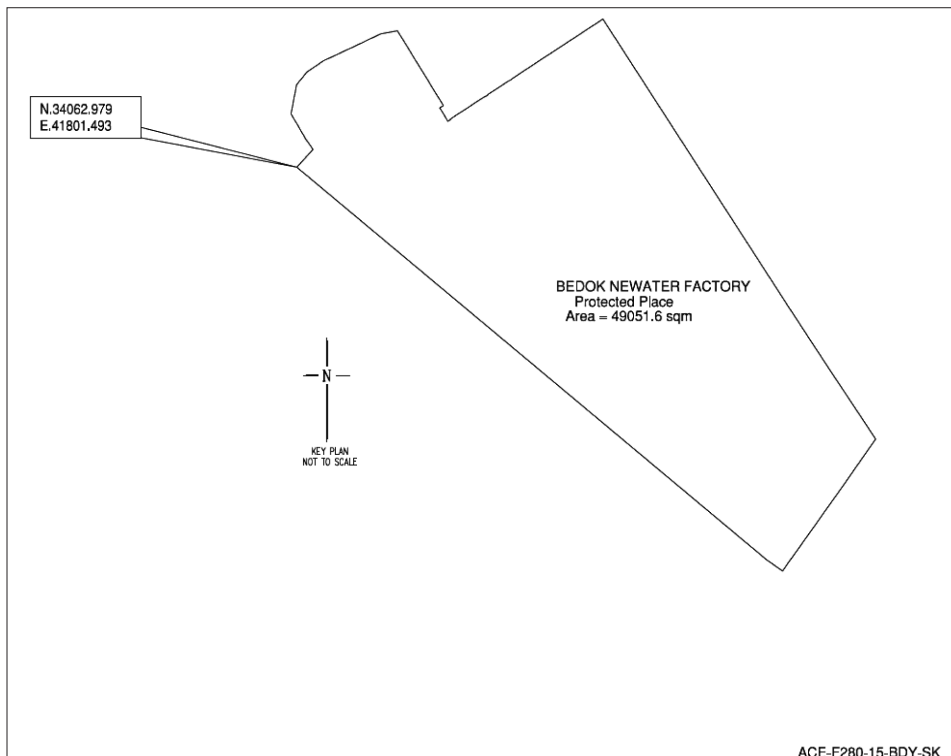
<i>First column</i>	<i>Second column</i>	
The Authority	Protected Place	
	<i>Northing</i>	<i>Easting</i>
	34097.431	41885.133
	34095.309	41886.502
	34091.136	41889.004
	34089.655	41889.894
	34090.643	41891.468
	34090.863	41891.331
	34092.519	41893.920
	34097.229	41901.165
	34101.171	41907.220
	34104.197	41911.850
	34104.054	41911.946
	34104.930	41913.299
	34105.075	41913.209
	34109.477	41919.972
	34113.337	41925.883
	34113.198	41925.973
	34114.087	41927.338
	34114.224	41927.253
	34122.674	41940.191
	34126.433	41945.937
	34129.703	41950.966
	34149.010	41980.689
	33982.976	42088.674
	33948.728	42111.322
	33905.045	42140.437
	33893.549	42132.381
	33889.554	42129.601
	33885.585	42126.834
	33881.608	42124.046
	33877.655	42121.219
	33873.690	42118.385
	33869.738	42115.544
	33865.769	42112.711

 THE SCHEDULE — *continued*

<i>First column</i>	<i>Second column</i>	
The Authority	Protected Place	
	<i>Northing</i>	<i>Easting</i>
	33861.816	42109.865
	33857.854	42107.026
	33851.898	42102.782
	33846.669	42099.029
	33840.740	42094.779
	33836.779	42091.944
	33832.812	42089.121
	33828.329	42085.974
	33834.797	42076.667
	33926.710	41965.826
	34020.576	41852.629

to the point of commencement.

The boundaries of “Bedok NEWater Factory” are more particularly delineated in the Survey Plan Ref. No. ACE-F280-15-BDY-SK set out below.



THE SCHEDULE — *continued*

<i>First column</i>	<i>Second column</i>																																														
The Authority	Protected Place																																														
Director, Water Supply (Plants) Department, Public Utilities Board	<p>(2) Changi Water Reclamation Plant</p> <p>All that area comprised in part of State Land Lots 4582M, 4583W, 4584V, 4656V, 4658T, 4910P, 4911T and 4912A in Mukim No. 31 occupied by “Changi Water Reclamation Plant” containing an area of about 384,726.2 square metres and bounded approximately as follows:</p> <p>Commencing at a point 33106.812 metres North and 46614.283 metres East of the Singapore Land Authority SVY 21 Datum, the boundaries run along successive lines of coordinates approximately as follows:</p> <table border="0" style="margin-left: auto; margin-right: auto;"> <thead> <tr> <th style="text-align: left;"><i>Northing</i></th> <th style="text-align: left;"><i>Easting</i></th> </tr> </thead> <tbody> <tr><td>33106.812</td><td>46614.283</td></tr> <tr><td>33086.741</td><td>46661.461</td></tr> <tr><td>33082.184</td><td>46673.495</td></tr> <tr><td>33078.608</td><td>46685.857</td></tr> <tr><td>33076.037</td><td>46698.466</td></tr> <tr><td>33074.488</td><td>46711.241</td></tr> <tr><td>33073.970</td><td>46724.100</td></tr> <tr><td>33073.972</td><td>46858.327</td></tr> <tr><td>33102.978</td><td>46858.331</td></tr> <tr><td>33102.974</td><td>46888.330</td></tr> <tr><td>33209.033</td><td>46888.343</td></tr> <tr><td>33359.033</td><td>46888.361</td></tr> <tr><td>33359.031</td><td>46908.361</td></tr> <tr><td>33359.013</td><td>47058.357</td></tr> <tr><td>33358.994</td><td>47208.368</td></tr> <tr><td>33358.987</td><td>47266.504</td></tr> <tr><td>33428.987</td><td>47266.512</td></tr> <tr><td>33428.972</td><td>47391.512</td></tr> <tr><td>33358.972</td><td>47391.504</td></tr> <tr><td>33208.975</td><td>47391.486</td></tr> <tr><td>33168.970</td><td>47391.481</td></tr> <tr><td>33027.846</td><td>47391.464</td></tr> </tbody> </table>	<i>Northing</i>	<i>Easting</i>	33106.812	46614.283	33086.741	46661.461	33082.184	46673.495	33078.608	46685.857	33076.037	46698.466	33074.488	46711.241	33073.970	46724.100	33073.972	46858.327	33102.978	46858.331	33102.974	46888.330	33209.033	46888.343	33359.033	46888.361	33359.031	46908.361	33359.013	47058.357	33358.994	47208.368	33358.987	47266.504	33428.987	47266.512	33428.972	47391.512	33358.972	47391.504	33208.975	47391.486	33168.970	47391.481	33027.846	47391.464
<i>Northing</i>	<i>Easting</i>																																														
33106.812	46614.283																																														
33086.741	46661.461																																														
33082.184	46673.495																																														
33078.608	46685.857																																														
33076.037	46698.466																																														
33074.488	46711.241																																														
33073.970	46724.100																																														
33073.972	46858.327																																														
33102.978	46858.331																																														
33102.974	46888.330																																														
33209.033	46888.343																																														
33359.033	46888.361																																														
33359.031	46908.361																																														
33359.013	47058.357																																														
33358.994	47208.368																																														
33358.987	47266.504																																														
33428.987	47266.512																																														
33428.972	47391.512																																														
33358.972	47391.504																																														
33208.975	47391.486																																														
33168.970	47391.481																																														
33027.846	47391.464																																														

 THE SCHEDULE — *continued*

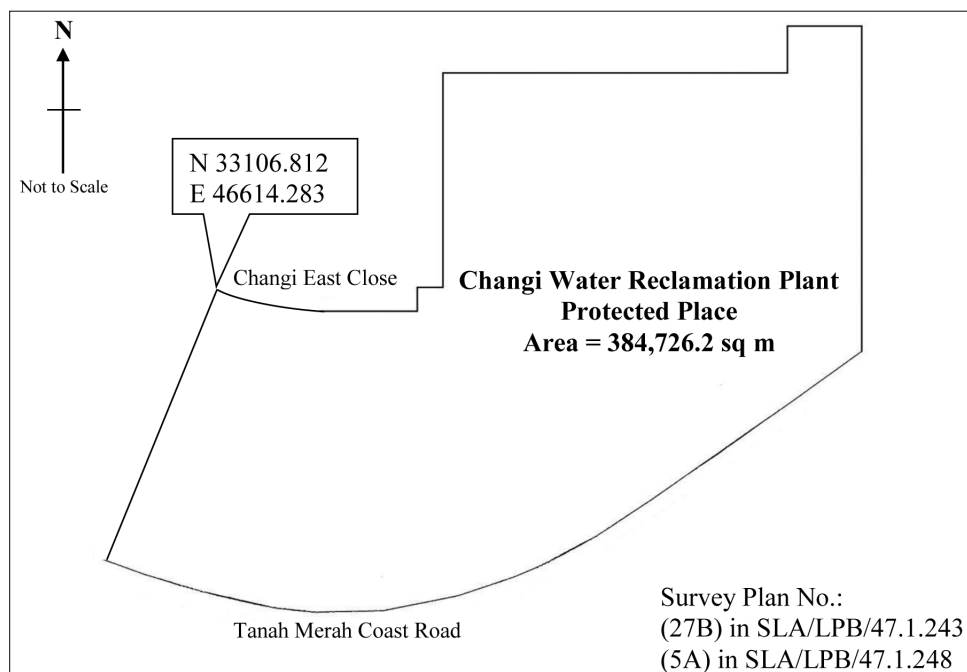
<i>First column</i>	<i>Second column</i>	
The Authority	Protected Place	
	<i>Northing</i>	<i>Easting</i>
	32946.474	47278.076
	32919.392	47240.415
	32912.687	47230.803
	32889.369	47196.522
	32879.674	47181.975
	32833.870	47114.767
	32829.078	47107.682
	32825.005	47101.596
	32818.354	47091.632
	32814.247	47085.278
	32812.267	47082.130
	32803.601	47067.829
	32796.754	47055.983
	32789.678	47043.062
	32786.258	47036.628
	32782.917	47030.128
	32779.598	47023.500
	32776.464	47016.958
	32774.134	47012.148
	32772.613	47008.888
	32755.278	46967.214
	32751.597	46957.212
	32750.123	46953.035
	32735.553	46908.900
	32717.553	46819.053
	32715.340	46737.115
	32716.524	46726.010
	32716.626	46724.593
	32717.312	46716.856
	32718.124	46709.581
	32719.147	46701.394
	32722.014	46681.970
	32723.651	46672.554

THE SCHEDULE — *continued*

<i>First column</i>	<i>Second column</i>	
The Authority	Protected Place	
	<i>Northing</i>	<i>Easting</i>
	32725.398	46663.898
	32728.597	46649.556
	32731.915	46635.295
	32735.293	46621.074
	32738.009	46610.445
	32743.280	46590.023
	32744.897	46584.071
	32747.330	46575.415
	32750.465	46564.463
	32754.474	46551.481
	32759.675	46533.573
	32780.997	46474.613
	32933.532	46539.460

to the point of commencement.

The boundaries of “Changi Water Reclamation Plant” are more particularly delineated in the Survey Plan No. (27B) in SLA/LPB/47.1.243 and (5A) in SLA/LPB/47.1.248 set out below.



 THE SCHEDULE — *continued*

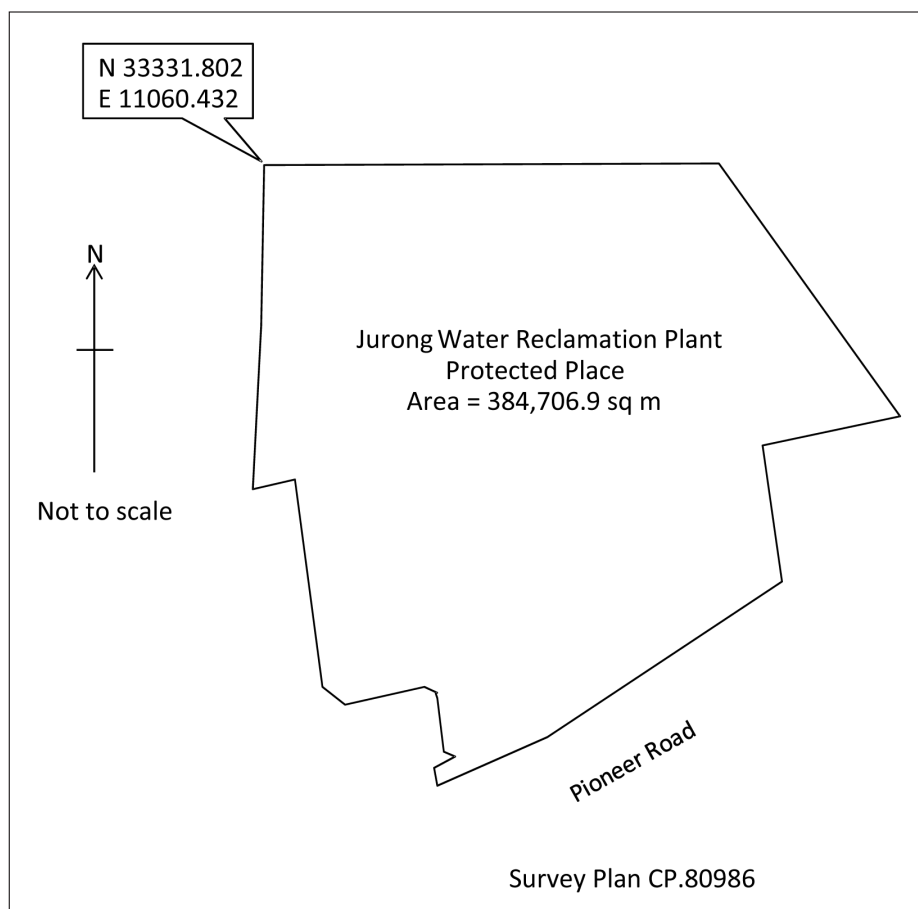
<i>First column</i>	<i>Second column</i>																																																
The Authority	Protected Place																																																
Director, Water Supply (Plants) Department, Public Utilities Board	(3) Jurong Water Reclamation Plant All that area comprised in part of State Land Lot 4017W in Mukim No. 7 occupied by “Jurong Water Reclamation Plant” containing an area of about 384,706.9 square metres and bounded approximately as follows: Commencing at a point 33331.802 metres North and 11060.432 metres East of the Singapore Land Authority SVY 21 Datum, the boundaries run along successive lines of coordinates approximately as follows: <table border="0" style="margin-left: 40px;"> <thead> <tr> <th style="text-align: left;"><i>Northing</i></th> <th style="text-align: left;"><i>Easting</i></th> </tr> </thead> <tbody> <tr><td>33331.802</td><td>11060.432</td></tr> <tr><td>33331.754</td><td>11170.318</td></tr> <tr><td>33331.714</td><td>11261.767</td></tr> <tr><td>33331.687</td><td>11322.733</td></tr> <tr><td>33331.661</td><td>11383.699</td></tr> <tr><td>33331.634</td><td>11444.664</td></tr> <tr><td>33331.607</td><td>11505.630</td></tr> <tr><td>33331.565</td><td>11603.175</td></tr> <tr><td>33331.546</td><td>11646.760</td></tr> <tr><td>33296.621</td><td>11676.055</td></tr> <tr><td>33211.789</td><td>11747.213</td></tr> <tr><td>33174.777</td><td>11778.258</td></tr> <tr><td>33048.975</td><td>11883.794</td></tr> <tr><td>33021.502</td><td>11706.530</td></tr> <tr><td>32871.406</td><td>11729.558</td></tr> <tr><td>32799.920</td><td>11604.221</td></tr> <tr><td>32706.293</td><td>11440.076</td></tr> <tr><td>32651.984</td><td>11288.513</td></tr> <tr><td>32667.602</td><td>11285.573</td></tr> <tr><td>32672.820</td><td>11298.808</td></tr> <tr><td>32744.035</td><td>11287.892</td></tr> <tr><td>32752.931</td><td>11284.239</td></tr> <tr><td>32758.037</td><td>11274.865</td></tr> </tbody> </table>	<i>Northing</i>	<i>Easting</i>	33331.802	11060.432	33331.754	11170.318	33331.714	11261.767	33331.687	11322.733	33331.661	11383.699	33331.634	11444.664	33331.607	11505.630	33331.565	11603.175	33331.546	11646.760	33296.621	11676.055	33211.789	11747.213	33174.777	11778.258	33048.975	11883.794	33021.502	11706.530	32871.406	11729.558	32799.920	11604.221	32706.293	11440.076	32651.984	11288.513	32667.602	11285.573	32672.820	11298.808	32744.035	11287.892	32752.931	11284.239	32758.037	11274.865
<i>Northing</i>	<i>Easting</i>																																																
33331.802	11060.432																																																
33331.754	11170.318																																																
33331.714	11261.767																																																
33331.687	11322.733																																																
33331.661	11383.699																																																
33331.634	11444.664																																																
33331.607	11505.630																																																
33331.565	11603.175																																																
33331.546	11646.760																																																
33296.621	11676.055																																																
33211.789	11747.213																																																
33174.777	11778.258																																																
33048.975	11883.794																																																
33021.502	11706.530																																																
32871.406	11729.558																																																
32799.920	11604.221																																																
32706.293	11440.076																																																
32651.984	11288.513																																																
32667.602	11285.573																																																
32672.820	11298.808																																																
32744.035	11287.892																																																
32752.931	11284.239																																																
32758.037	11274.865																																																

THE SCHEDULE — *continued*

<i>First column</i>	<i>Second column</i>	
The Authority	Protected Place	
	<i>Northing</i>	<i>Easting</i>
	32741.128	11164.708
	32747.418	11151.024
	32760.561	11139.432
	32985.998	11104.770
	32978.369	11054.838
	32978.564	11051.853
	32984.551	11052.116
	33204.344	11061.742

to the point of commencement.

The boundaries of “Jurong Water Reclamation Plant” are more particularly delineated in the Survey Plan CP.80986 set out below.



 THE SCHEDULE — *continued*

<i>First column</i>	<i>Second column</i>																																												
The Authority	Protected Place																																												
Director, Water Supply (Plants) Department, Public Utilities Board	(4) Kranji Water Reclamation Plant All that area comprised in part of State Land Lots 5552K and 5553N in Mukim No. 13 occupied by “Kranji Water Reclamation Plant and Kranji NEWater Factory” containing an area of about 266,537.1 square metres and bounded approximately as follows: Commencing at a point 45793.700 metres North and 19918.450 metres East of the Singapore Land Authority SVY 21 Datum, the boundaries run along successive lines of coordinates approximately as follows: <table border="0" style="margin-left: 40px;"> <thead> <tr> <th style="text-align: left;"><i>Northing</i></th> <th style="text-align: left;"><i>Easting</i></th> </tr> </thead> <tbody> <tr><td>45793.700</td><td>19918.450</td></tr> <tr><td>45708.921</td><td>19931.292</td></tr> <tr><td>45590.688</td><td>19949.225</td></tr> <tr><td>45506.885</td><td>19962.181</td></tr> <tr><td>45459.251</td><td>19971.757</td></tr> <tr><td>45447.792</td><td>19975.487</td></tr> <tr><td>45439.994</td><td>19978.564</td></tr> <tr><td>45439.508</td><td>19979.138</td></tr> <tr><td>45434.218</td><td>19981.362</td></tr> <tr><td>45428.809</td><td>19984.189</td></tr> <tr><td>45421.595</td><td>19988.264</td></tr> <tr><td>45420.843</td><td>19987.630</td></tr> <tr><td>45407.352</td><td>19998.711</td></tr> <tr><td>45357.203</td><td>19973.378</td></tr> <tr><td>45334.837</td><td>19958.313</td></tr> <tr><td>45333.340</td><td>19957.033</td></tr> <tr><td>45274.597</td><td>19885.687</td></tr> <tr><td>45273.324</td><td>19883.566</td></tr> <tr><td>45253.177</td><td>19844.943</td></tr> <tr><td>45245.948</td><td>19832.210</td></tr> <tr><td>45244.780</td><td>19830.053</td></tr> </tbody> </table>	<i>Northing</i>	<i>Easting</i>	45793.700	19918.450	45708.921	19931.292	45590.688	19949.225	45506.885	19962.181	45459.251	19971.757	45447.792	19975.487	45439.994	19978.564	45439.508	19979.138	45434.218	19981.362	45428.809	19984.189	45421.595	19988.264	45420.843	19987.630	45407.352	19998.711	45357.203	19973.378	45334.837	19958.313	45333.340	19957.033	45274.597	19885.687	45273.324	19883.566	45253.177	19844.943	45245.948	19832.210	45244.780	19830.053
<i>Northing</i>	<i>Easting</i>																																												
45793.700	19918.450																																												
45708.921	19931.292																																												
45590.688	19949.225																																												
45506.885	19962.181																																												
45459.251	19971.757																																												
45447.792	19975.487																																												
45439.994	19978.564																																												
45439.508	19979.138																																												
45434.218	19981.362																																												
45428.809	19984.189																																												
45421.595	19988.264																																												
45420.843	19987.630																																												
45407.352	19998.711																																												
45357.203	19973.378																																												
45334.837	19958.313																																												
45333.340	19957.033																																												
45274.597	19885.687																																												
45273.324	19883.566																																												
45253.177	19844.943																																												
45245.948	19832.210																																												
45244.780	19830.053																																												

THE SCHEDULE — *continued*

<i>First column</i>	<i>Second column</i>	
The Authority	Protected Place	
	<i>Northing</i>	<i>Easting</i>
	45222.806	19778.419
	45207.745	19742.570
	45206.970	19740.189
	45194.502	19683.802
	45194.269	19683.817
	45193.134	19678.801
	45193.397	19678.730
	45188.180	19655.388
	45176.561	19599.287
	45164.649	19559.340
	45157.677	19535.629
	45174.864	19533.346
	45194.173	19532.316
	45219.711	19531.324
	45222.152	19531.077
	45242.755	19527.518
	45267.154	19522.955
	45295.452	19517.160
	45328.674	19510.232
	45327.367	19503.081
	45396.158	19490.201
	45438.021	19477.913
	45440.384	19477.326
	45596.336	19445.843
	45607.071	19443.685
	45614.083	19477.134
	45622.155	19515.781
	45654.749	19468.743
	45740.387	19547.857
	45742.591	19548.123
	45744.447	19548.932
	45790.770	19591.434
	45792.933	19592.617

 THE SCHEDULE — *continued*

<i>First column</i>	<i>Second column</i>	
The Authority	Protected Place	
	<i>Northing</i>	<i>Easting</i>
	45794.748	19593.457
	45796.900	19594.620
	45798.832	19596.176
	45825.186	19620.504
	45825.511	19620.176
	45827.427	19621.904
	45827.094	19622.270
	45850.463	19643.929
	45850.871	19643.525
	45852.815	19645.320
	45852.434	19645.746
	45860.206	19652.949
	45859.769	19656.502
	45874.720	19670.383
	45766.548	19787.347

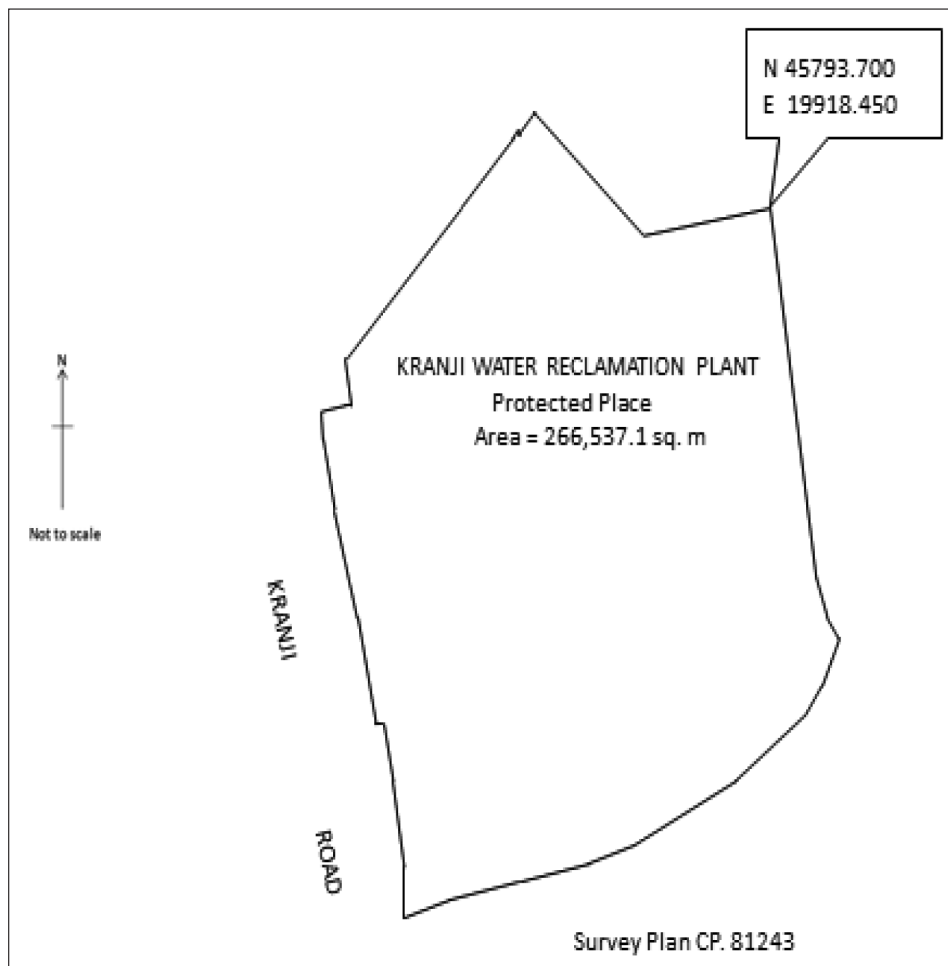
to the point of commencement.

THE SCHEDULE — *continued*

First column
The Authority

Second column
Protected Place

The boundaries of “Kranji Water Reclamation Plant” are more particularly delineated in the Survey Plan CP.81243 set out below.



 THE SCHEDULE — *continued*

<i>First column</i>	<i>Second column</i>																																														
The Authority	Protected Place																																														
Director, Water Supply (Plants) Department, Public Utilities Board	(5) Ulu Pandan Water Reclamation Plant All that area comprised in part of State Land Lot 8337N in Mukim No. 5 occupied by “Ulu Pandan Water Reclamation Plant” containing an area of about 426,634.7 square metres and bounded approximately as follows: Commencing at a point 35352.603 metres North and 19477.612 metres East of the Singapore Land Authority SVY 21 Datum, the boundaries run along successive lines of coordinates approximately as follows: <table border="0" style="margin-left: 40px;"> <thead> <tr> <th style="text-align: left;"><i>Northing</i></th> <th style="text-align: left;"><i>Easting</i></th> </tr> </thead> <tbody> <tr><td>35352.603</td><td>19477.612</td></tr> <tr><td>35334.305</td><td>19503.259</td></tr> <tr><td>35309.406</td><td>19500.368</td></tr> <tr><td>35285.752</td><td>19497.643</td></tr> <tr><td>35269.473</td><td>19495.722</td></tr> <tr><td>35262.144</td><td>19494.855</td></tr> <tr><td>35239.369</td><td>19492.289</td></tr> <tr><td>35235.775</td><td>19491.862</td></tr> <tr><td>35228.879</td><td>19491.168</td></tr> <tr><td>35225.740</td><td>19490.977</td></tr> <tr><td>35222.440</td><td>19491.039</td></tr> <tr><td>35219.781</td><td>19491.371</td></tr> <tr><td>35216.726</td><td>19491.897</td></tr> <tr><td>35213.761</td><td>19492.602</td></tr> <tr><td>35210.972</td><td>19493.598</td></tr> <tr><td>35202.633</td><td>19497.087</td></tr> <tr><td>35199.277</td><td>19496.712</td></tr> <tr><td>35192.962</td><td>19499.735</td></tr> <tr><td>35117.101</td><td>19580.950</td></tr> <tr><td>35102.357</td><td>19596.735</td></tr> <tr><td>35091.714</td><td>19591.536</td></tr> <tr><td>35080.677</td><td>19587.183</td></tr> </tbody> </table>	<i>Northing</i>	<i>Easting</i>	35352.603	19477.612	35334.305	19503.259	35309.406	19500.368	35285.752	19497.643	35269.473	19495.722	35262.144	19494.855	35239.369	19492.289	35235.775	19491.862	35228.879	19491.168	35225.740	19490.977	35222.440	19491.039	35219.781	19491.371	35216.726	19491.897	35213.761	19492.602	35210.972	19493.598	35202.633	19497.087	35199.277	19496.712	35192.962	19499.735	35117.101	19580.950	35102.357	19596.735	35091.714	19591.536	35080.677	19587.183
<i>Northing</i>	<i>Easting</i>																																														
35352.603	19477.612																																														
35334.305	19503.259																																														
35309.406	19500.368																																														
35285.752	19497.643																																														
35269.473	19495.722																																														
35262.144	19494.855																																														
35239.369	19492.289																																														
35235.775	19491.862																																														
35228.879	19491.168																																														
35225.740	19490.977																																														
35222.440	19491.039																																														
35219.781	19491.371																																														
35216.726	19491.897																																														
35213.761	19492.602																																														
35210.972	19493.598																																														
35202.633	19497.087																																														
35199.277	19496.712																																														
35192.962	19499.735																																														
35117.101	19580.950																																														
35102.357	19596.735																																														
35091.714	19591.536																																														
35080.677	19587.183																																														

THE SCHEDULE — *continued*

<i>First column</i>	<i>Second column</i>	
The Authority	Protected Place	
	<i>Northing</i>	<i>Easting</i>
	35069.340	19583.686
	35055.946	19580.639
	35045.119	19578.657
	35044.068	19578.464
	35032.066	19577.553
	35014.652	19576.252
	35008.885	19576.004
	35008.863	19575.161
	35008.480	19572.080
	35007.120	19568.157
	34998.364	19550.646
	34988.735	19531.196
	34980.789	19515.272
	34972.485	19498.722
	34965.879	19486.206
	34961.414	19478.005
	34959.474	19474.616
	34950.729	19460.046
	34943.517	19448.801
	34937.813	19440.944
	34928.275	19428.222
	34922.694	19421.845
	34915.229	19414.233
	34904.319	19403.702
	34896.612	19396.869
	34878.644	19381.964
	34856.884	19366.393
	34844.723	19359.055
	34838.142	19355.366
	34828.070	19350.096
	34819.657	19345.976
	34805.207	19339.248
	34798.332	19336.187

 THE SCHEDULE — *continued*

<i>First column</i>	<i>Second column</i>	
The Authority	Protected Place	
	<i>Northing</i>	<i>Easting</i>
	34777.138	19327.015
	34765.627	19322.363
	34744.328	19313.772
	34734.111	19309.826
	34719.238	19304.270
	34698.244	19296.756
	34661.309	19283.491
	34648.707	19278.940
	34622.376	19268.675
	34608.296	19263.258
	34599.650	19260.826
	34590.095	19259.027
	34583.753	19258.893
	34579.939	19259.474
	34549.631	19265.435
	34549.343	19265.491
	34548.575	19258.041
	34546.965	19233.965
	34542.843	19173.950
	34541.240	19152.229
	34539.613	19128.692
	34539.021	19116.196
	34565.758	19081.823
	34603.934	19078.989
	34610.499	19071.479
	34608.991	19047.811
	34607.281	19023.664
	34604.299	18979.992
	34602.273	18951.859
	34600.155	18921.992
	34596.020	18862.132
	34594.061	18836.317
	34625.597	18833.937

THE SCHEDULE — *continued*

<i>First column</i>	<i>Second column</i>	
The Authority	Protected Place	
	<i>Northing</i>	<i>Easting</i>
	34812.221	18817.704
	34812.862	18817.648
	34914.590	18808.342
	35000.733	18800.779
	35189.173	18784.235
	35231.908	18788.748
	35271.562	18790.070
	35290.335	18793.119
	35292.338	18819.748
	35292.313	18823.023
	35295.564	18869.099
	35302.320	18964.863
	35317.479	19179.718
	35319.437	19179.612
	35327.088	19355.121
	35344.677	19353.863
	35349.131	19423.396

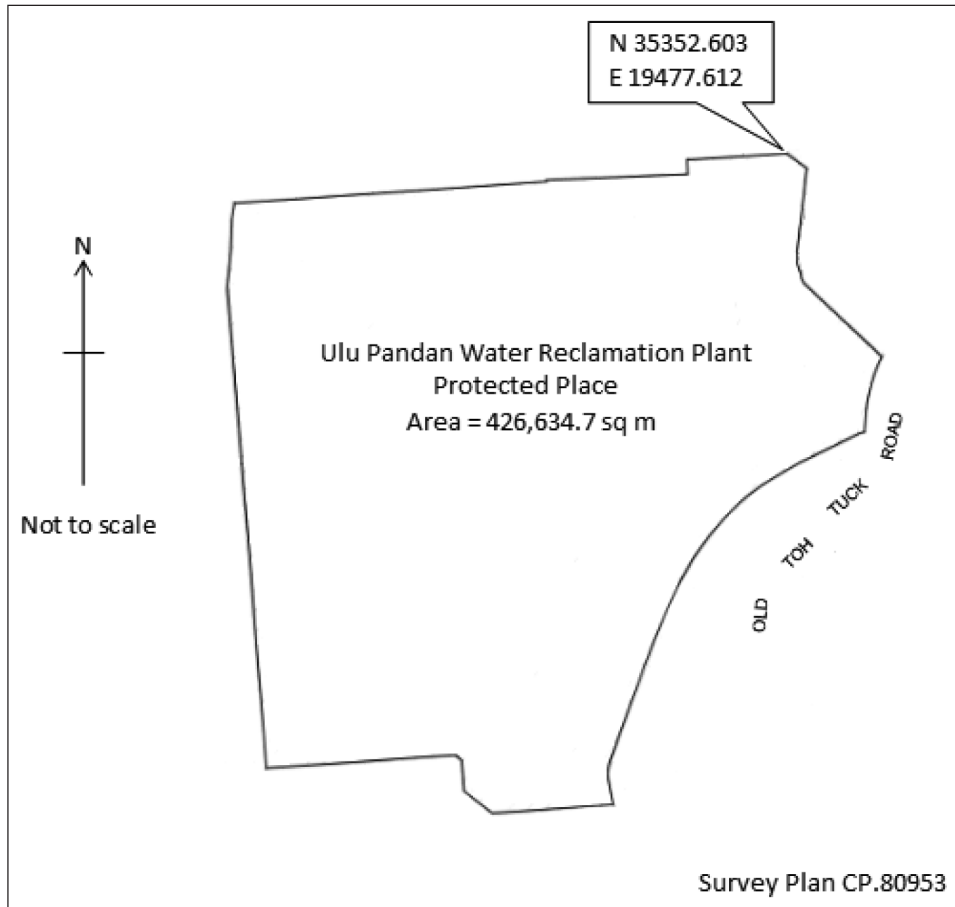
to the point of commencement.

THE SCHEDULE — *continued*

First column
The Authority

Second column
Protected Place

The boundaries of “Ulu Pandan Water Reclamation Plant” are more particularly delineated in the Survey Plan CP.80953 set out below.



Made on 26 October 2015.

LEO YIP
*Permanent Secretary,
Ministry of Home Affairs,
Singapore.*

[MHA (PS) 12/2/02 TF 6; AG/LEGIS/SL/256/2015/1 Vol. 1]