

---

---

First published in the *Government Gazette*, Electronic Edition, on 28th October 2015 at 5:00 pm.

## No. S 611

### PROTECTED AREAS AND PROTECTED PLACES ACT (CHAPTER 256)

#### PROTECTED PLACES (NO. 7) ORDER 2015

##### ARRANGEMENT OF PARAGRAPHS

###### Paragraph

1. Citation and commencement
  2. Premises declared to be protected places  
The Schedule
- 

In exercise of the powers conferred by section 5(1) of the Protected Areas and Protected Places Act, the Minister for Home Affairs makes the following Order:

#### **Citation and commencement**

1. This Order may be cited as the Protected Places (No. 7) Order 2015 and comes into operation on 28 October 2015.

#### **Premises declared to be protected places**

2.—(1) The premises described in the second column of the Schedule are declared to be protected places for the purposes of the Act.

(2) No person may enter or remain in those premises unless the person —

- (a) is in possession of a pass-card or permit issued by the authority specified in the first column of the Schedule; or
- (b) has received the permission of an authorised officer on duty at those premises to enter those premises.

---



---

 THE SCHEDULE

<i>First column</i>	<i>Second column</i>																																				
The Authority	Protected Place																																				
Director, Catchment & Waterways Department, Public Utilities Board	(1) Pandan I Pumping Station  All that area comprised in part of State Land Lot MK05-08221X-PART, off West Coast Road, occupied by “Pandan I Pumping Station” containing an area of about 2310.349 square metres and bounded approximately as follows:  Commencing at a point 33307.662 metres North and 18589.497 metres East of the Singapore Land Authority SVY 21 Datum, the boundaries run along successive lines of coordinates approximately as follows: <table border="0" style="margin-left: 40px;"> <thead> <tr> <th style="text-align: center;"><i>Northing</i></th> <th style="text-align: center;"><i>Easting</i></th> </tr> </thead> <tbody> <tr><td style="text-align: center;">33307.662</td><td style="text-align: center;">18589.497</td></tr> <tr><td style="text-align: center;">33290.367</td><td style="text-align: center;">18618.990</td></tr> <tr><td style="text-align: center;">33289.835</td><td style="text-align: center;">18619.857</td></tr> <tr><td style="text-align: center;">33288.743</td><td style="text-align: center;">18621.621</td></tr> <tr><td style="text-align: center;">33283.111</td><td style="text-align: center;">18618.217</td></tr> <tr><td style="text-align: center;">33281.469</td><td style="text-align: center;">18620.931</td></tr> <tr><td style="text-align: center;">33279.146</td><td style="text-align: center;">18619.595</td></tr> <tr><td style="text-align: center;">33271.474</td><td style="text-align: center;">18614.928</td></tr> <tr><td style="text-align: center;">33267.357</td><td style="text-align: center;">18612.586</td></tr> <tr><td style="text-align: center;">33268.968</td><td style="text-align: center;">18609.589</td></tr> <tr><td style="text-align: center;">33259.685</td><td style="text-align: center;">18604.083</td></tr> <tr><td style="text-align: center;">33255.959</td><td style="text-align: center;">18610.130</td></tr> <tr><td style="text-align: center;">33254.310</td><td style="text-align: center;">18609.119</td></tr> <tr><td style="text-align: center;">33246.497</td><td style="text-align: center;">18604.428</td></tr> <tr><td style="text-align: center;">33244.852</td><td style="text-align: center;">18603.436</td></tr> <tr><td style="text-align: center;">33246.863</td><td style="text-align: center;">18599.979</td></tr> <tr><td style="text-align: center;">33239.519</td><td style="text-align: center;">18595.432</td></tr> </tbody> </table>	<i>Northing</i>	<i>Easting</i>	33307.662	18589.497	33290.367	18618.990	33289.835	18619.857	33288.743	18621.621	33283.111	18618.217	33281.469	18620.931	33279.146	18619.595	33271.474	18614.928	33267.357	18612.586	33268.968	18609.589	33259.685	18604.083	33255.959	18610.130	33254.310	18609.119	33246.497	18604.428	33244.852	18603.436	33246.863	18599.979	33239.519	18595.432
<i>Northing</i>	<i>Easting</i>																																				
33307.662	18589.497																																				
33290.367	18618.990																																				
33289.835	18619.857																																				
33288.743	18621.621																																				
33283.111	18618.217																																				
33281.469	18620.931																																				
33279.146	18619.595																																				
33271.474	18614.928																																				
33267.357	18612.586																																				
33268.968	18609.589																																				
33259.685	18604.083																																				
33255.959	18610.130																																				
33254.310	18609.119																																				
33246.497	18604.428																																				
33244.852	18603.436																																				
33246.863	18599.979																																				
33239.519	18595.432																																				

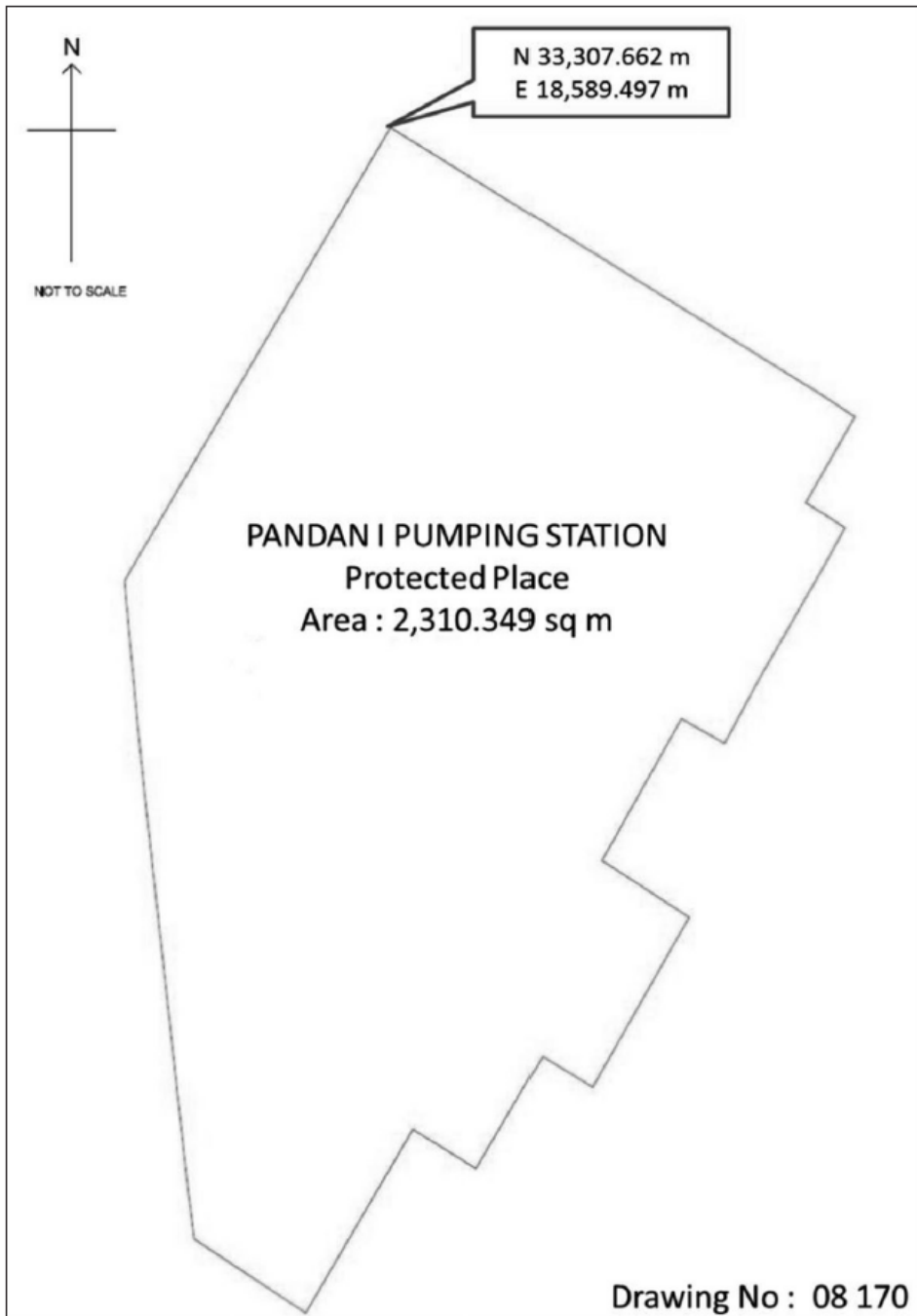
THE SCHEDULE — *continued*

<i>First column</i>	<i>Second column</i>
The Authority	Protected Place
33242.094	18591.064
33230.076	18583.617
33234.905	18575.885
33237.003	18575.610
33238.026	18575.467
33263.893	18572.463
33268.922	18571.919
33277.987	18571.033

to the point of commencement.

The boundaries of “Pandan I Pumping Station” are more particularly delineated in the Drawing No. 08 170 set out below.

THE SCHEDULE — *continued*



THE SCHEDULE — *continued*

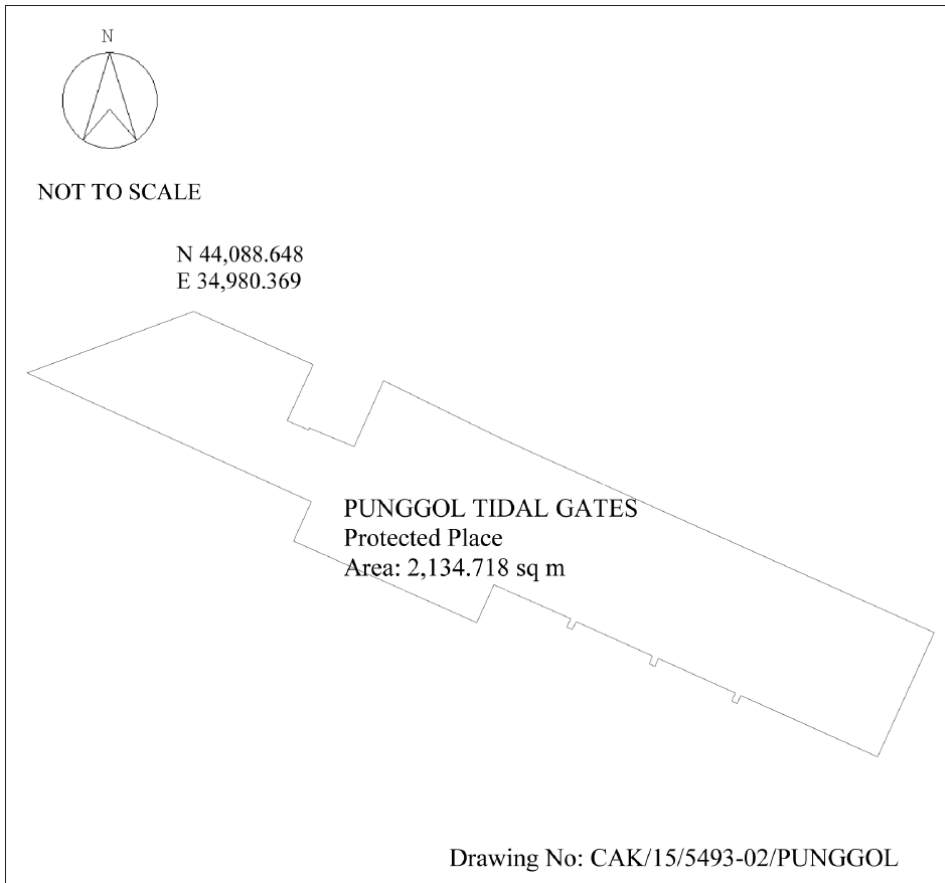
<i>First column</i>	<i>Second column</i>																																				
The Authority	Protected Place																																				
Director, Catchment & Waterways Department, Public Utilities Board	<p>(2) Punggol Tidal Gates</p> <p>All that area comprised in part of Punggol Reservoir occupied by “Punggol Tidal Gates” containing an area of about 2134.718 square metres and bounded approximately as follows:</p> <p>Commencing at a point 44088.648 metres North and 34980.369 metres East of the Singapore Land Authority SVY 21 Datum, the boundaries run along successive lines of coordinates approximately as follows:</p> <table border="0" style="margin-left: auto; margin-right: auto;"> <thead> <tr> <th style="text-align: center;"><i>Northing</i></th> <th style="text-align: center;"><i>Easting</i></th> </tr> </thead> <tbody> <tr><td style="text-align: center;">44088.648</td><td style="text-align: center;">34980.369</td></tr> <tr><td style="text-align: center;">44081.609</td><td style="text-align: center;">34996.298</td></tr> <tr><td style="text-align: center;">44074.088</td><td style="text-align: center;">34992.834</td></tr> <tr><td style="text-align: center;">44072.859</td><td style="text-align: center;">34995.657</td></tr> <tr><td style="text-align: center;">44073.137</td><td style="text-align: center;">34995.770</td></tr> <tr><td style="text-align: center;">44070.656</td><td style="text-align: center;">35001.779</td></tr> <tr><td style="text-align: center;">44079.437</td><td style="text-align: center;">35005.665</td></tr> <tr><td style="text-align: center;">44071.739</td><td style="text-align: center;">35021.289</td></tr> <tr><td style="text-align: center;">44069.791</td><td style="text-align: center;">35025.603</td></tr> <tr><td style="text-align: center;">44060.814</td><td style="text-align: center;">35045.592</td></tr> <tr><td style="text-align: center;">44045.842</td><td style="text-align: center;">35078.913</td></tr> <tr><td style="text-align: center;">44029.259</td><td style="text-align: center;">35071.408</td></tr> <tr><td style="text-align: center;">44037.461</td><td style="text-align: center;">35053.221</td></tr> <tr><td style="text-align: center;">44036.311</td><td style="text-align: center;">35052.725</td></tr> <tr><td style="text-align: center;">44036.643</td><td style="text-align: center;">35051.988</td></tr> <tr><td style="text-align: center;">44037.790</td><td style="text-align: center;">35052.483</td></tr> <tr><td style="text-align: center;">44042.403</td><td style="text-align: center;">35042.243</td></tr> </tbody> </table>	<i>Northing</i>	<i>Easting</i>	44088.648	34980.369	44081.609	34996.298	44074.088	34992.834	44072.859	34995.657	44073.137	34995.770	44070.656	35001.779	44079.437	35005.665	44071.739	35021.289	44069.791	35025.603	44060.814	35045.592	44045.842	35078.913	44029.259	35071.408	44037.461	35053.221	44036.311	35052.725	44036.643	35051.988	44037.790	35052.483	44042.403	35042.243
<i>Northing</i>	<i>Easting</i>																																				
44088.648	34980.369																																				
44081.609	34996.298																																				
44074.088	34992.834																																				
44072.859	34995.657																																				
44073.137	34995.770																																				
44070.656	35001.779																																				
44079.437	35005.665																																				
44071.739	35021.289																																				
44069.791	35025.603																																				
44060.814	35045.592																																				
44045.842	35078.913																																				
44029.259	35071.408																																				
44037.461	35053.221																																				
44036.311	35052.725																																				
44036.643	35051.988																																				
44037.790	35052.483																																				
44042.403	35042.243																																				

THE SCHEDULE — *continued*

<i>First column</i>	<i>Second column</i>
The Authority	Protected Place
	44041.348                      35041.765
	44041.683                      35041.025
	44042.674                      35041.474
	44047.316                      35031.286
	44046.235                      35030.799
	44046.552                      35030.053
	44047.667                      35030.556
	44052.231                      35020.371
	44047.135                      35018.047
	44058.061                      34993.713
	44063.314                      34996.055
	44080.478                      34958.261

to the point of commencement.

The boundaries of “Punggol Tidal Gates” are more particularly delineated in the Drawing No. CAK/15/5493-02/PUNGGOL set out below.

THE SCHEDULE — *continued**First column*

The Authority

Director,  
Catchment & Waterways  
Department,  
Public Utilities Board

*Second column*

Protected Place

(3) Serangoon Tidal Gates

All that area comprised in part of Serangoon Reservoir occupied by “Serangoon Tidal Gates” containing an area of about 3878.606 square metres and bounded approximately as follows:

Commencing at a point 42575.030 metres North and 38721.731 metres East of the Singapore Land Authority SVY 21 Datum, the boundaries run along

THE SCHEDULE — *continued*

<i>First column</i>	<i>Second column</i>	
The Authority	Protected Place	
	successive lines of coordinates approximately as follows:	
	<i>Northing</i>	<i>Easting</i>
	42575.030	38721.731
	42537.997	38728.261
	42487.638	38737.191
	42434.240	38746.711
	42433.061	38739.957
	42422.448	38741.770
	42422.518	38742.195
	42422.724	38742.158
	42423.670	38747.648
	42410.898	38749.929
	42411.107	38750.741
	42367.596	38758.403
	42364.728	38741.193
	42406.241	38733.630
	42430.371	38729.161
	42429.330	38723.371
	42455.706	38718.669
	42456.713	38724.248
	42467.675	38722.293
	42467.454	38721.143
	42468.233	38720.990
	42468.449	38722.117
	42479.482	38720.153
	42479.275	38719.036



---



---

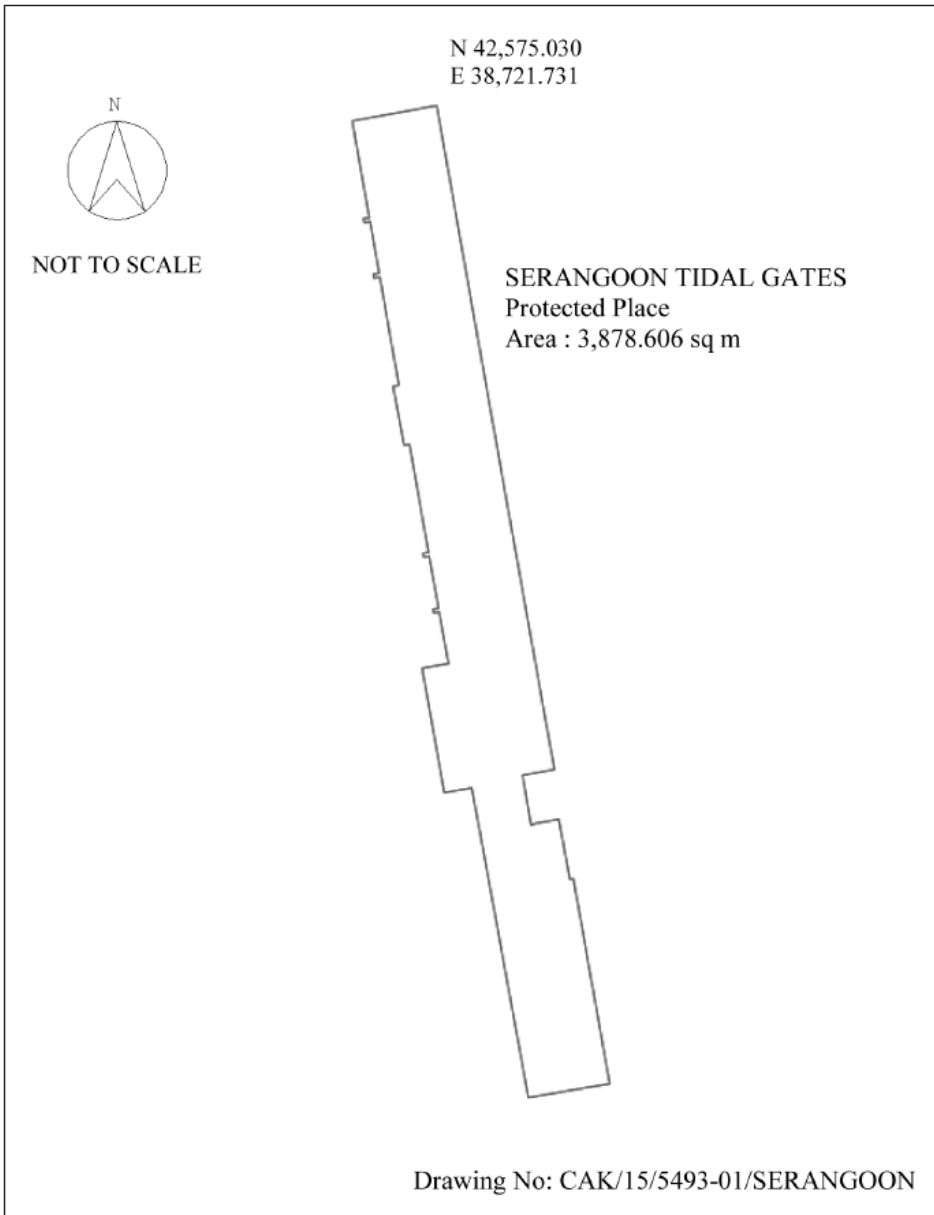
 THE SCHEDULE — *continued*

<i>First column</i>	<i>Second column</i>	
The Authority	Protected Place	
	42480.069	38718.895
	42480.281	38720.042
	42503.151	38716.001
	42502.958	38714.828
	42515.493	38712.546
	42515.732	38713.771
	42538.603	38709.702
	42538.419	38708.482
	42539.229	38708.351
	42539.413	38709.570
	42550.408	38707.638
	42550.216	38706.413
	42551.022	38706.274
	42551.204	38707.434
	42571.761	38703.873

to the point of commencement.

The boundaries of “Serangoon Tidal Gates” are more particularly delineated in the Drawing No. CAK/15/5493-01/SERANGOON set out below.

THE SCHEDULE — *continued*



Made on 26 October 2015.

LEO YIP  
*Permanent Secretary,  
Ministry of Home Affairs,  
Singapore.*

[MHA (PS) 12/2/02 TF 6; AG/LEGIS/SL/256/2015/1 Vol. 1]