

---

---

First published in the *Government Gazette*, Electronic Edition, on 8 November 2017 at 5 pm.

**No. S 649**

PROTECTED AREAS AND PROTECTED PLACES ACT  
(CHAPTER 256)

PROTECTED PLACES (NO. 6) ORDER 2017

ARRANGEMENT OF PARAGRAPHS

Paragraph

1. Citation and commencement
  2. Premises declared to be protected places
- The Schedule
- 

In exercise of the powers conferred by section 5(1) of the Protected Areas and Protected Places Act, the Minister for Home Affairs makes the following Order:

**Citation and commencement**

1. This Order is the Protected Places (No. 6) Order 2017 and comes into operation on 9 November 2017.

**Premises declared to be protected places**

2.—(1) The premises described in the second column of the Schedule are declared to be protected places for the purposes of the Act.

(2) No person may enter or remain in those premises unless the person —

- (a) is in possession of a pass-card or permit issued by the authority specified in the first column of the Schedule; or
- (b) has the permission of an authorised officer on duty at those premises to enter those premises.

---



---

THE SCHEDULE

<i>First column</i>	<i>Second column</i>
The Authority	Protected Place
Managing Director, Singapore LNG Corporation Pte Ltd	(1) SINGAPORE LNG TERMINAL SEAWATER OUTFALL AT MERANTI VIEW

All that area of foreshore and seabed comprised in Foreshore Lot 2883C in Mukim No. 34, occupied by “SINGAPORE LNG TERMINAL SEAWATER OUTFALL AT MERANTI VIEW” containing an area of about 708.6 square metres and bounded approximately as follows:

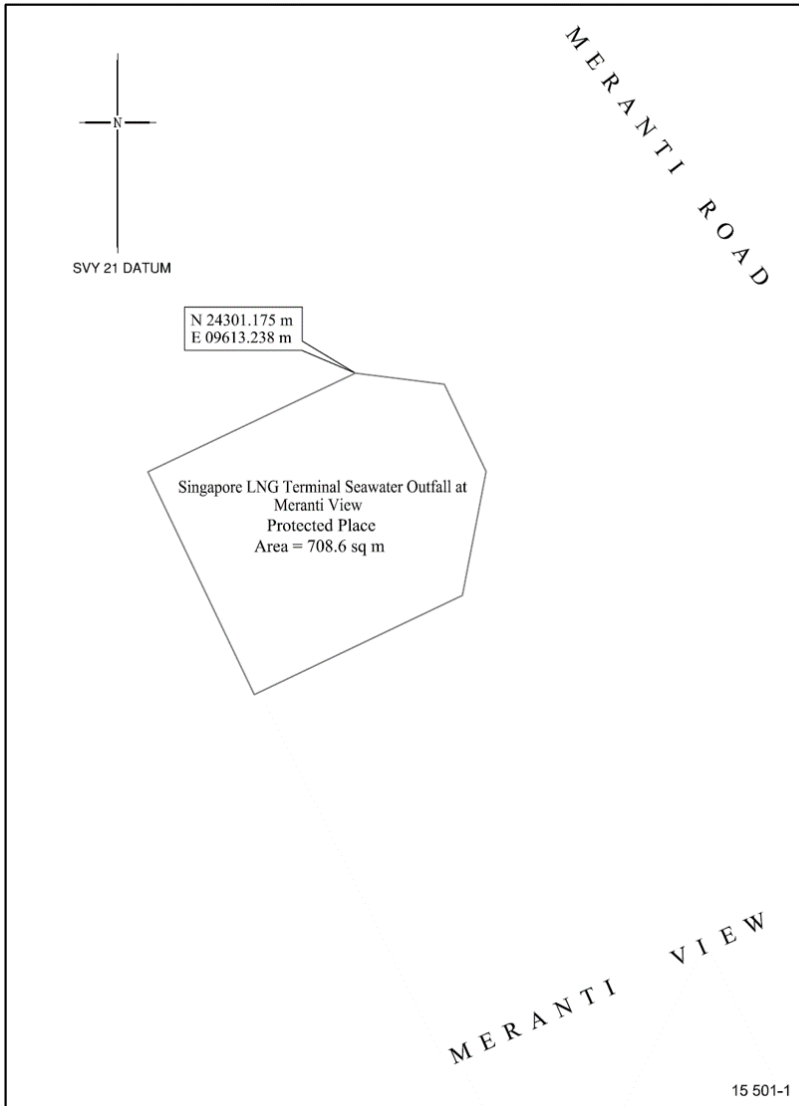
Commencing at a point 24301.175 metres North and 09613.238 metres East of the Singapore Land Authority SVY 21 Datum, the boundaries run along successive lines of coordinates approximately as follows:

<i>Northing</i>	<i>Easting</i>
24301.175	09613.238
24300.055	09622.188
24291.242	09626.415
24278.740	09624.018
24268.742	09603.053
24291.209	09592.339

to the point of commencement.

The boundaries of “SINGAPORE LNG TERMINAL SEAWATER OUTFALL AT MERANTI VIEW” are more particularly delineated in C.P.85420 filed in the office of the Chief Surveyor, Singapore, a copy of which is set out below.

THE SCHEDULE — *continued*



THE SCHEDULE — *continued*

<i>First column</i>	<i>Second column</i>
The Authority	Protected Place
Managing Director, Singapore LNG Corporation Pte Ltd	(2) SINGAPORE LNG TERMINAL PRIMARY BERTH LNG JETTY AT MERANTI VIEW

All that area of foreshore and seabed comprised in Foreshore Lot 2884M in Mukim No. 34, occupied by “SINGAPORE LNG TERMINAL PRIMARY BERTH LNG JETTY AT MERANTI VIEW” containing an area of about 3,786.6 square metres and bounded approximately as follows:

Commencing at a point 24141.176 metres North and 09854.321 metres East of the Singapore Land Authority SVY 21 Datum, the boundaries run along successive lines of coordinates approximately as follows:

<i>Northing</i>	<i>Easting</i>
24141.176	09854.321
24141.161	09871.515
24121.951	09871.510
24119.072	09874.470
24119.095	09885.851
24121.023	09885.854
24121.007	09895.577
24118.590	09895.577
24118.573	09898.315
24092.705	09898.299
24092.693	09938.938
24122.216	09972.298
24123.436	09979.334
24123.148	09979.386

---



---

 THE SCHEDULE — *continued*

<i>First column</i>	<i>Second column</i>	
The Authority	Protected Place	
	<i>Northing</i>	<i>Easting</i>
	24123.147	10023.850
	24123.537	10023.927
	24122.056	10031.057
	24123.690	10064.964
	24123.970	10065.095
	24121.077	10071.395
	24113.146	10067.688
	24116.074	10061.378
	24120.252	10063.345
	24118.686	10030.093
	24113.585	10029.035
	24114.916	10022.238
	24119.862	10023.207
	24119.863	09979.973
	24114.829	09980.876
	24113.649	09974.065
	24118.601	09973.181
	24089.603	09940.388
	24079.092	09940.388
	24079.091	09932.830
	24089.370	09932.830
	24089.374	09917.867
	24079.091	09917.867
	24079.091	09910.308
	24089.376	09910.308
	24089.379	09897.797

THE SCHEDULE — *continued*

<i>First column</i>	<i>Second column</i>	
The Authority	Protected Place	
	<i>Northing</i>	<i>Easting</i>
	24082.727	09897.793
	24082.699	09852.892
	24079.089	09852.892
	24079.089	09845.347
	24089.394	09845.347
	24089.398	09830.353
	24079.088	09830.353
	24079.088	09822.830
	24089.508	09822.830
	24118.638	09790.012
	24113.684	09789.108
	24114.874	09782.378
	24119.826	09783.219
	24119.889	09739.965
	24114.865	09740.902
	24113.610	09734.179
	24118.718	09733.103
	24120.369	09699.760
	24116.125	09701.749
	24113.193	09695.507
	24121.097	09691.786
	24124.014	09698.052
	24123.710	09698.195
	24122.041	09731.795
	24123.499	09739.293
	24123.154	09739.357

---



---

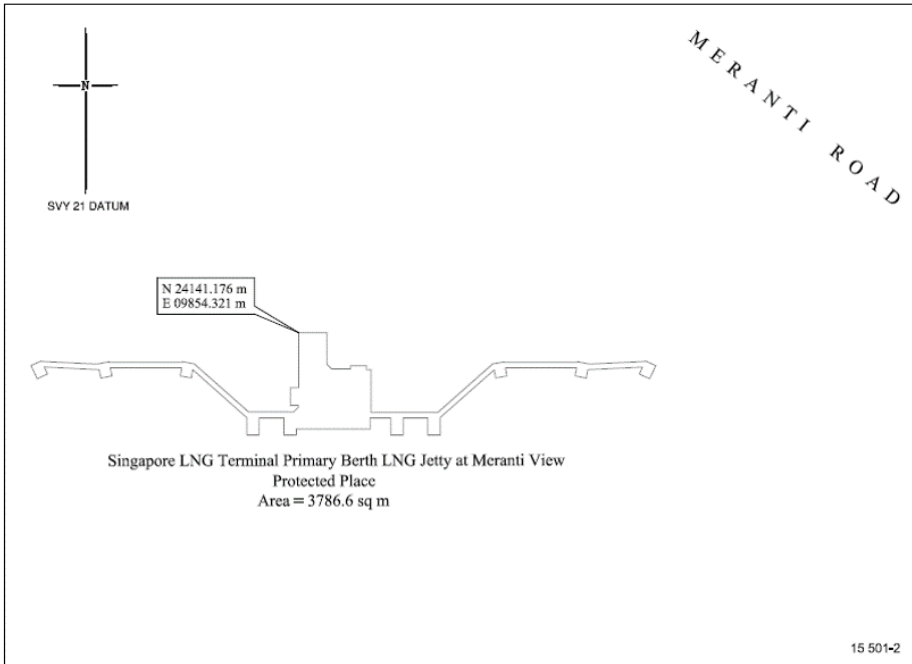
 THE SCHEDULE — *continued*

<i>First column</i>	<i>Second column</i>	
The Authority	Protected Place	
	<i>Northing</i>	<i>Easting</i>
	24123.098	09783.775
	24123.463	09783.837
	24122.185	09790.902
	24092.946	09823.928
	24092.929	09851.259
	24095.744	09854.125
	24097.034	09854.126
	24097.035	09849.303
	24107.668	09849.314
	24107.667	09854.315

to the point of commencement.

The boundaries of “SINGAPORE LNG TERMINAL PRIMARY BERTH LNG JETTY AT MERANTI VIEW” are more particularly delineated in C.P.85420 filed in the office of the Chief Surveyor, Singapore, a copy of which is set out below.

THE SCHEDULE — *continued*





THE SCHEDULE — *continued*

<i>First column</i>	<i>Second column</i>
The Authority	Protected Place
Managing Director, Singapore LNG Corporation Pte Ltd	(3) SINGAPORE LNG TERMINAL SEAWATER INTAKE AT MERANTI VIEW

All that area of foreshore and seabed comprised in Foreshore Lot 2885W in Mukim No. 34, occupied by “SINGAPORE LNG TERMINAL SEAWATER INTAKE AT MERANTI VIEW” containing an area of about 1,331.0 square metres and bounded approximately as follows:

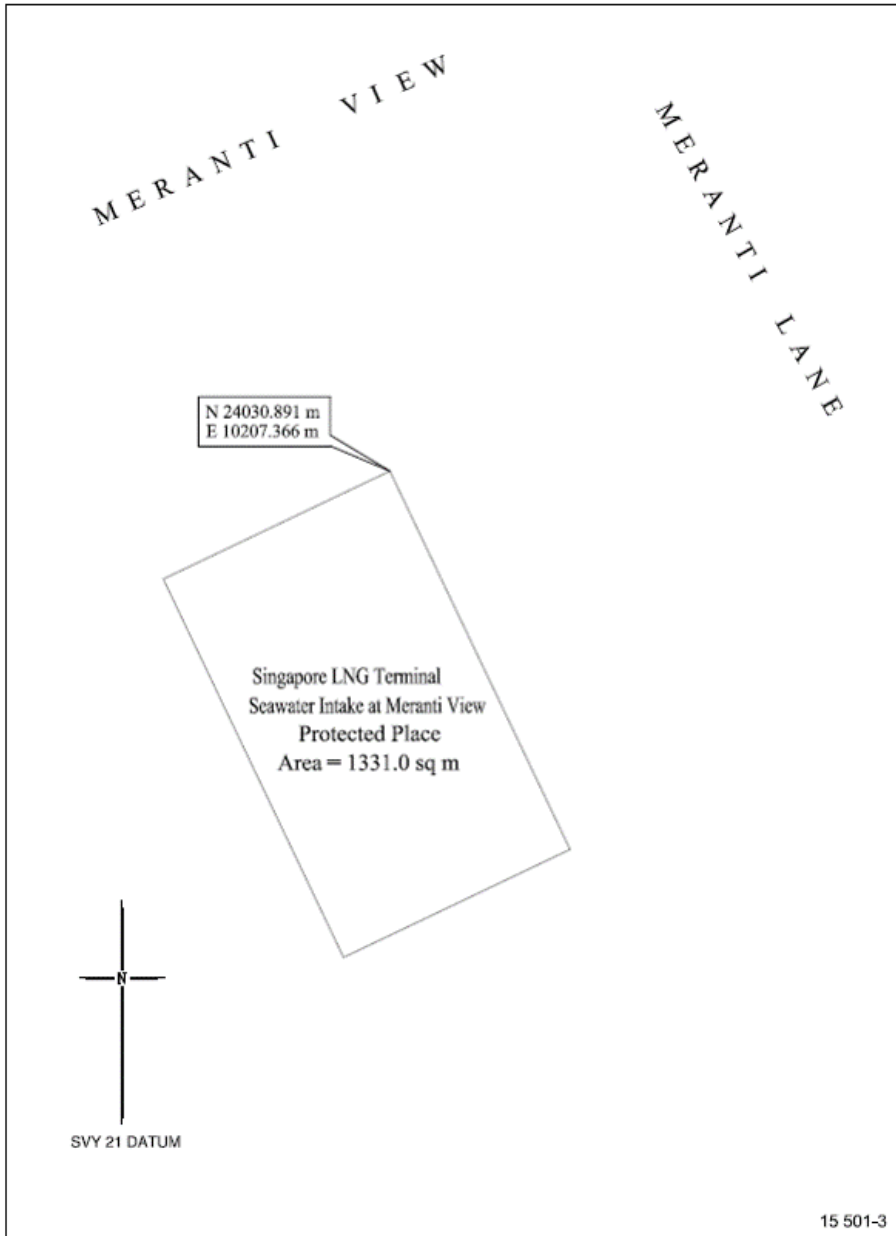
Commencing at a point 24030.891 metres North and 10207.366 metres East of the Singapore Land Authority SVY 21 Datum, the boundaries run along successive lines of coordinates approximately as follows:

<i>Northing</i>	<i>Easting</i>
24030.891	10207.366
23988.326	10227.649
23976.178	10202.175
24018.737	10181.880

to the point of commencement.

The boundaries of “SINGAPORE LNG TERMINAL SEAWATER INTAKE AT MERANTI VIEW” are more particularly delineated in C.P.85420 filed in the office of the Chief Surveyor, Singapore, a copy of which is set out below.

THE SCHEDULE — *continued*



THE SCHEDULE — *continued*

<i>First column</i>	<i>Second column</i>																																
The Authority	Protected Place																																
Managing Director, Singapore LNG Corporation Pte Ltd	<p>(4) SINGAPORE LNG TERMINAL AT MERANTI VIEW</p> <p>All that area comprised in part of Land Lots 2812T PT, 3041V PT and 3040W PT in Mukim No. 34, occupied by “SINGAPORE LNG TERMINAL AT MERANTI VIEW” containing an area of about 387,490.0 square metres and bounded approximately as follows:</p> <p>Commencing at a point 24613.978 metres North and 10268.545 metres East of the Singapore Land Authority SVY 21 Datum, the boundaries run along successive lines of coordinates approximately as follows:</p> <table border="0" style="margin-left: auto; margin-right: auto;"> <thead> <tr> <th style="text-align: center;"><i>Northing</i></th> <th style="text-align: center;"><i>Easting</i></th> </tr> </thead> <tbody> <tr><td style="text-align: center;">24613.978</td><td style="text-align: center;">10268.545</td></tr> <tr><td style="text-align: center;">24269.783</td><td style="text-align: center;">10432.750</td></tr> <tr><td style="text-align: center;">24071.158</td><td style="text-align: center;">10527.433</td></tr> <tr><td style="text-align: center;">24068.677</td><td style="text-align: center;">10522.231</td></tr> <tr><td style="text-align: center;">24068.588</td><td style="text-align: center;">10522.272</td></tr> <tr><td style="text-align: center;">24065.657</td><td style="text-align: center;">10515.955</td></tr> <tr><td style="text-align: center;">24065.462</td><td style="text-align: center;">10515.588</td></tr> <tr><td style="text-align: center;">24062.378</td><td style="text-align: center;">10509.159</td></tr> <tr><td style="text-align: center;">24038.631</td><td style="text-align: center;">10459.219</td></tr> <tr><td style="text-align: center;">24041.105</td><td style="text-align: center;">10458.077</td></tr> <tr><td style="text-align: center;">24040.510</td><td style="text-align: center;">10456.648</td></tr> <tr><td style="text-align: center;">24040.148</td><td style="text-align: center;">10455.929</td></tr> <tr><td style="text-align: center;">24040.431</td><td style="text-align: center;">10455.798</td></tr> <tr><td style="text-align: center;">24037.771</td><td style="text-align: center;">10450.166</td></tr> <tr><td style="text-align: center;">24037.510</td><td style="text-align: center;">10450.287</td></tr> </tbody> </table>	<i>Northing</i>	<i>Easting</i>	24613.978	10268.545	24269.783	10432.750	24071.158	10527.433	24068.677	10522.231	24068.588	10522.272	24065.657	10515.955	24065.462	10515.588	24062.378	10509.159	24038.631	10459.219	24041.105	10458.077	24040.510	10456.648	24040.148	10455.929	24040.431	10455.798	24037.771	10450.166	24037.510	10450.287
<i>Northing</i>	<i>Easting</i>																																
24613.978	10268.545																																
24269.783	10432.750																																
24071.158	10527.433																																
24068.677	10522.231																																
24068.588	10522.272																																
24065.657	10515.955																																
24065.462	10515.588																																
24062.378	10509.159																																
24038.631	10459.219																																
24041.105	10458.077																																
24040.510	10456.648																																
24040.148	10455.929																																
24040.431	10455.798																																
24037.771	10450.166																																
24037.510	10450.287																																

THE SCHEDULE — *continued*

<i>First column</i>	<i>Second column</i>	
The Authority	Protected Place	
	<i>Northing</i>	<i>Easting</i>
	24035.972	10447.074
	24033.381	10448.319
	24014.222	10408.019
	24013.406	10406.378
	24009.248	10408.393
	24008.882	10407.637
	24007.849	10408.156
	24008.218	10408.897
	24004.039	10410.937
	24002.805	10411.554
	24001.762	10412.049
	23998.541	10413.596
	23997.200	10414.233
	23995.790	10414.579
	23977.697	10423.301
	23975.521	10424.270
	23974.814	10424.685
	23979.668	10434.899
	23987.475	10451.038
	23997.203	10471.288
	24005.072	10487.853
	24007.179	10492.395
	24010.049	10498.146
	24009.993	10498.172
	24010.275	10498.749
	24010.309	10498.733

---



---

 THE SCHEDULE — *continued*

<i>First column</i>	<i>Second column</i>	
The Authority	Protected Place	
	<i>Northing</i>	<i>Easting</i>
	24011.213	10500.622
	24012.183	10502.606
	23939.641	10537.223
	23812.238	10597.424
	23687.897	10656.653
	23599.251	10698.589
	23579.522	10657.726
	23568.677	10635.485
	23533.055	10560.839
	23534.023	10560.373
	23525.920	10543.329
	23528.338	10542.179
	23536.700	10538.166
	23564.432	10524.969
	23572.837	10520.956
	23598.129	10508.907
	23598.010	10508.691
	23600.039	10507.736
	23600.137	10507.965
	23609.673	10503.536
	23617.962	10499.465
	23622.253	10497.418
	23665.456	10476.808
	23665.476	10476.854
	23668.743	10475.101
	23668.601	10474.808

THE SCHEDULE — *continued*

<i>First column</i>	<i>Second column</i>	
The Authority	Protected Place	
	<i>Northing</i>	<i>Easting</i>
	23669.051	10474.590
	23669.194	10474.887
	23707.254	10456.778
	23717.102	10452.169
	23716.900	10451.744
	23717.351	10451.529
	23717.534	10451.912
	23776.855	10423.708
	23782.024	10421.250
	23788.543	10418.140
	23827.149	10399.784
	23833.619	10396.626
	23847.291	10390.119
	23847.201	10389.955
	23849.057	10389.074
	23849.154	10389.239
	23863.423	10382.411
	23869.475	10379.543
	23870.644	10378.933
	23882.049	10373.513
	23882.219	10323.619
	23925.886	10264.858
	23935.481	10252.254
	23939.059	10250.524
	23939.292	10251.013
	23988.326	10227.649

THE SCHEDULE — *continued*

<i>First column</i>	<i>Second column</i>	
The Authority	Protected Place	
	<i>Northing</i>	<i>Easting</i>
	24030.891	10207.366
	24098.780	10175.017
	24107.031	10170.170
	24116.030	10163.454
	24123.521	10156.289
	24128.043	10149.864
	24132.310	10142.500
	24135.805	10135.124
	24138.486	10127.216
	24140.161	10119.010
	24141.050	10110.862
	24141.110	09929.533
	24141.161	09871.515
	24141.176	09854.321
	24141.254	09764.427
	24141.745	09753.232
	24143.309	09740.849
	24146.255	09729.433
	24150.716	09718.590
	24156.404	09708.344
	24163.359	09698.426
	24171.041	09690.040
	24180.088	09682.256
	24190.281	09675.333
	24201.125	09669.632
	24291.242	09626.415

---



---

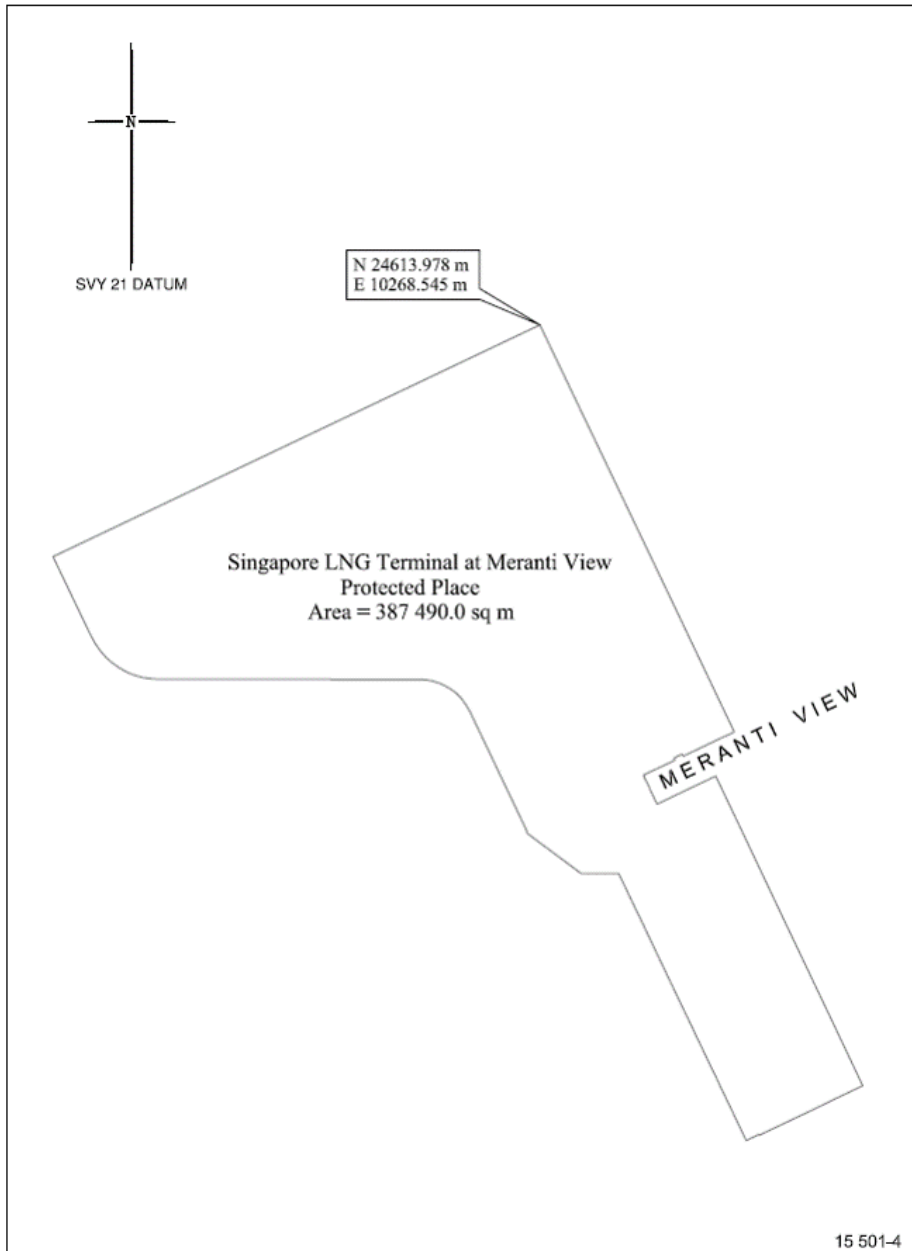
 THE SCHEDULE — *continued*

<i>First column</i>	<i>Second column</i>	
The Authority	Protected Place	
	<i>Northing</i>	<i>Easting</i>
	24300.055	09622.188
	24304.722	09619.950
	24518.195	10067.588

to the point of commencement.

The boundaries of “SINGAPORE LNG TERMINAL AT MERANTI VIEW” are more particularly delineated in the Survey Plan No. 15 501-4 set out below.



THE SCHEDULE — *continued*

THE SCHEDULE — *continued*

<i>First column</i>	<i>Second column</i>
The Authority	Protected Place
Managing Director, Singapore LNG Corporation Pte Ltd	(5) SINGAPORE LNG TERMINAL SECONDARY BERTH LNG JETTY AT MERANTI VIEW

All that area of foreshore and seabed comprised in Foreshore Lot 3066C PT in Mukim No. 34, occupied by “SINGAPORE LNG TERMINAL SECONDARY BERTH LNG JETTY AT MERANTI VIEW” containing an area of about 4,518.9 square metres and bounded approximately as follows:

Commencing at a point 23776.855 metres North and 10423.708 metres East of the Singapore Land Authority SVY 21 Datum, the boundaries run along successive lines of coordinates approximately as follows:

<i>Northing</i>	<i>Easting</i>
23776.855	10423.708
23717.534	10451.912
23717.351	10451.529
23716.900	10451.744
23717.102	10452.169
23707.254	10456.778
23669.194	10474.887
23669.051	10474.590
23668.601	10474.808
23668.743	10475.101
23665.476	10476.854
23665.456	10476.808
23622.253	10497.418
23635.932	10459.626

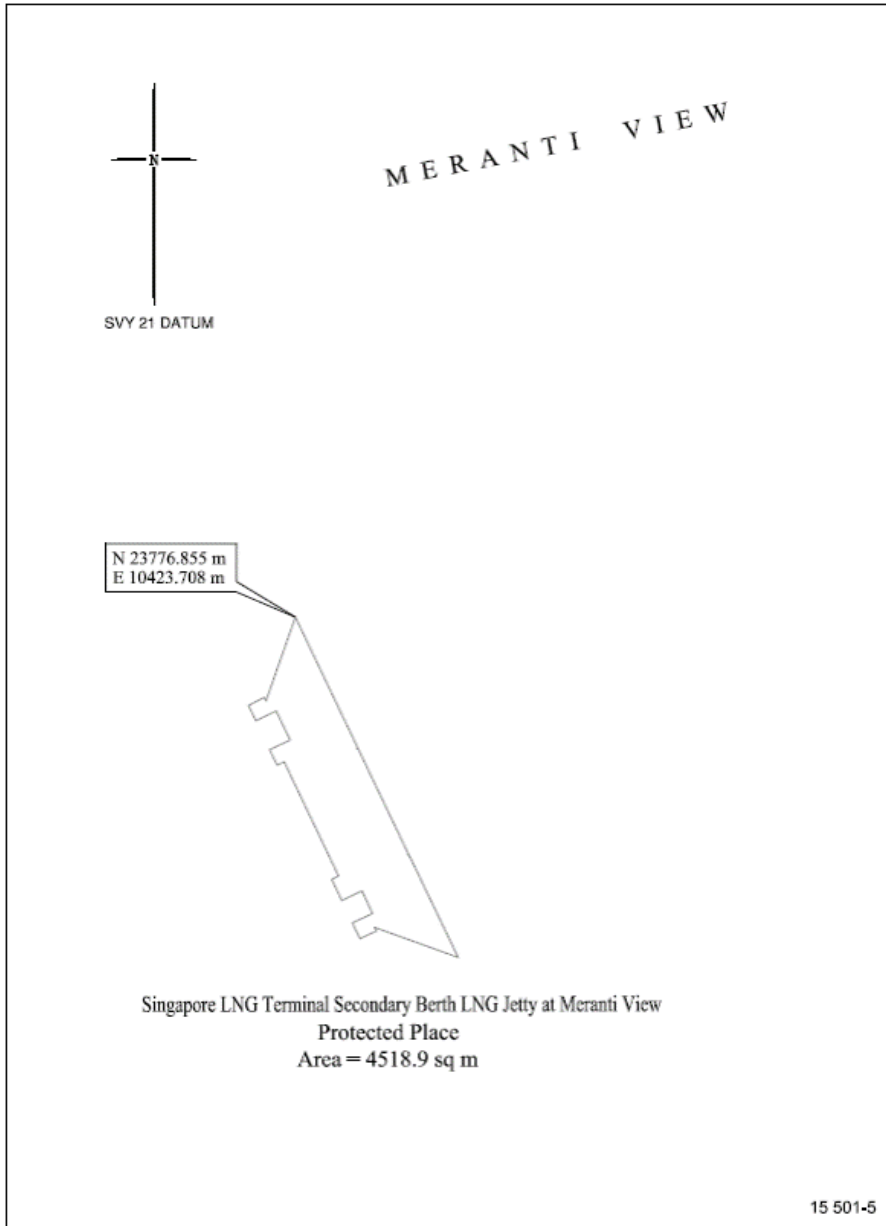
THE SCHEDULE — *continued*

<i>First column</i>	<i>Second column</i>	
The Authority	Protected Place	
	<i>Northing</i>	<i>Easting</i>
	23634.274	10460.440
	23630.815	10453.016
	23637.931	10449.522
	23642.271	10458.700
	23652.490	10453.823
	23648.136	10444.737
	23657.746	10440.188
	23659.266	10443.297
	23711.077	10418.594
	23709.610	10415.445
	23716.632	10411.994
	23720.974	10421.335
	23734.207	10414.996
	23729.694	10405.794
	23736.668	10402.469
	23740.381	10409.684
	23738.817	10410.429

to the point of commencement.

The boundaries of “SINGAPORE LNG TERMINAL SECONDARY BERTH LNG JETTY AT MERANTI VIEW” are more particularly delineated in the Survey Plan No. 15 501-5 set out below.

THE SCHEDULE — *continued*



Made on 2 November 2017.

PANG KIN KEONG  
*Permanent Secretary,  
Ministry of Home Affairs,  
Singapore.*

[PS 12/2 06 TF 9; AG/LEGIS/SL/256/2015/1 Vol. 5]