
First published in the *Government Gazette*, Electronic Edition, on 30 April 2018 at 7 pm.

No. S 260

ACTIVE MOBILITY ACT 2017 (ACT 3 OF 2017)

ACTIVE MOBILITY (SHARED PATHS) ORDER 2018

ARRANGEMENT OF PARAGRAPHS

Paragraph

1. Citation and commencement
 2. Definitions
 3. Shared paths
The Schedules
-

In exercise of the powers conferred by section 6 of the Active Mobility Act 2017, the Land Transport Authority of Singapore makes the following Order:

Citation and commencement

1. This Order is the Active Mobility (Shared Paths) Order 2018 and comes into operation on 1 May 2018.

Definitions

2. In this Order, unless the context otherwise requires —

“HDB” means the Housing and Development Board established by the Housing and Development Act (Cap. 129);

“HDB land” means land that is vested in or belonging to the Housing and Development Board and —

- (a) under the control and management of the Housing and Development Board; or
- (b) under the control and management of a Town Council;

“MRT” means a rapid transit system constructed under the Rapid Transit Systems Act (Cap. 263A) described as a Mass Rapid Transit system;

“MRT station” means a railway station that is part of a rapid transit system constructed under the Rapid Transit Systems Act;

“National Parks Board” means the National Parks Board established by the repealed National Parks Act (Cap. 198A, 1991 Ed.) in force before 1 July 1996 and continued by section 3 of the National Parks Board Act (Cap. 198A).

[S 51/2020 wef 18/01/2020]

[Deleted by S 51/2020 wef 18/01/2020]

Shared paths

3.—(1) A path on State land that —

(a) is surfaced with bituminous surfacing material, asphalt, concrete or pavers;

(aa) if the path abuts on a footpath, is either —

(i) demarcated with a red or yellow line (whether continuous or broken) of 100 millimetres in width; or

(ii) red, blue, green or yellow in colour, or coated with a dark grey fibre reinforced polymer cement coating;

[S 469/2020 wef 18/06/2020]

(b) is usually at least 2 metres but not more than 4 metres in width; and

(c) is specified or described in the First Schedule,

is each declared to be a shared path for the purposes of the Act.

(2) A path on HDB land that —

(a) is surfaced with bituminous surfacing material, asphalt, concrete or pavers;

- (aa) if the path abuts on a footpath, is either —
- (i) demarcated with a red or yellow line (whether continuous or broken) of 100 millimetres in width; or
 - (ii) red, blue, green or yellow in colour, or coated with a dark grey fibre reinforced polymer cement coating;
[S 469/2020 wef 18/06/2020]
- (b) is usually at least one metre but not more than 4 metres in width; and
- (c) is specified or described in the Second Schedule,

is each declared to be a shared path for the purposes of the Act.

(3) A path on land vested in or under the control or management of the National Parks Board that —

- (a) is surfaced with bituminous surfacing material, asphalt, concrete or pavers;
- (aa) if the path abuts on a footpath, is demarcated with a red or yellow line (whether continuous or broken) of 100 millimetres in width;
[S 469/2020 wef 18/06/2020]
- (ab) if the path abuts on a pedestrian-only path, is demarcated with a continuous red line of 100 millimetres in width;
[S 709/2022 wef 31/08/2022]
- (b) is usually at least 2.5 metres but not more than 6 metres in width; and
- (c) is specified or described in the Third Schedule,

is each declared to be a shared path for the purposes of the Act.

[S 51/2020 wef 18/01/2020]

FIRST SCHEDULE

Paragraph 3(1)

SHARED PATHS ON STATE LAND

PART 1

ANG MO KIO

1. *[Deleted by S 463/2019 wef 28/06/2019]*

FIRST SCHEDULE — *continued*

2. [*Deleted by S 463/2019 wef 28/06/2019*]

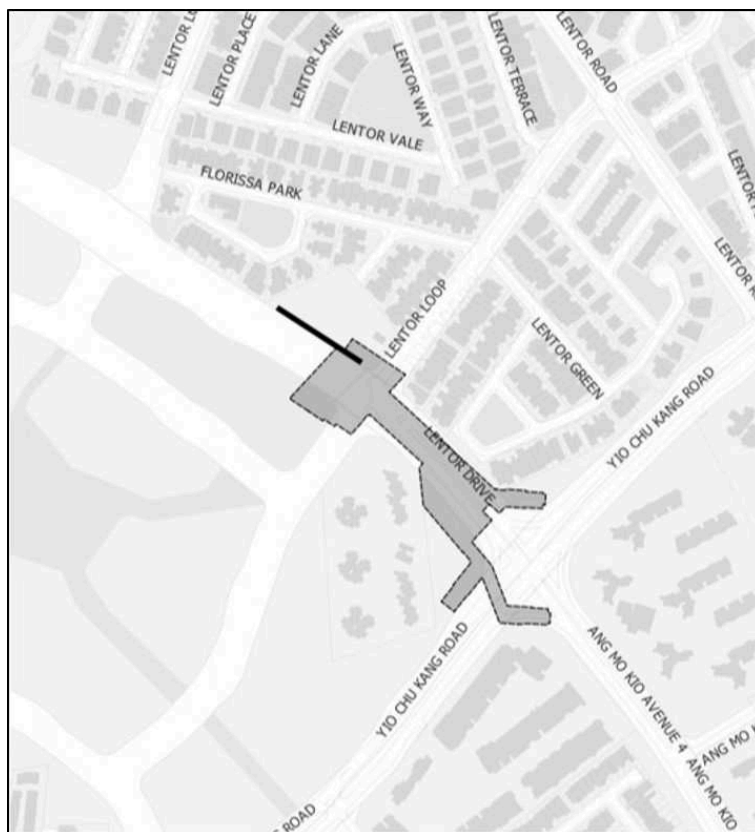
3. A path (approximately 0.47 kilometre in length) starting at Ang Mo Kio Avenue 8, running along Ang Mo Kio Avenue 3 and ending at Ang Mo Kio Avenue 6.
4. A path (approximately 0.13 kilometre in length) starting at Ang Mo Kio Avenue 6, running along Ang Mo Kio Avenue 3 and ending at Ang Mo Kio Street 22.
5. A path (approximately 0.34 kilometre in length) starting at Ang Mo Kio Street 22, running along Ang Mo Kio Avenue 3 and ending at Ang Mo Kio Street 23.
6. A path (approximately 0.74 kilometre in length) starting at Ang Mo Kio Street 23, running along Ang Mo Kio Avenue 3 and ending at Ang Mo Kio Avenue 1.
7. A path (approximately 0.13 kilometre in length) starting at Ang Mo Kio Avenue 3, running along Ang Mo Kio Avenue 1 and ending at Ang Mo Kio Street 22.
8. A path (approximately 0.71 kilometre in length) starting at Ang Mo Kio Street 22, running along Ang Mo Kio Avenue 1 and ending at Ang Mo Kio Avenue 6.
9. A path (approximately 0.65 kilometre in length) starting at Ang Mo Kio Avenue 6, running along Ang Mo Kio Avenue 1 and ending at Ang Mo Kio Street 32.
10. A path (approximately 0.47 kilometre in length) starting at Ang Mo Kio Street 32, running along Ang Mo Kio Avenue 1 and ending at Ang Mo Kio Avenue 8.
11. A path (approximately 0.06 kilometre in length) starting at Ang Mo Kio Avenue 1, running along Ang Mo Kio Avenue 10 and ending at the vehicular access to Pathlight School.
[S 51/2020 wef 18/01/2020]
12. A path (approximately 0.14 kilometre in length) starting at the vehicular access to Pathlight School, running along Ang Mo Kio Avenue 10 and ending at the vehicular access to Townsville Primary School.
[S 51/2020 wef 18/01/2020]
13. A path (approximately 0.09 kilometre in length) starting at the vehicular access to Townsville Primary School, running along Ang Mo Kio Avenue 10 and ending at the access leading to the carpark of Block 401 Ang Mo Kio Avenue 10.
[S 51/2020 wef 18/01/2020]

FIRST SCHEDULE — *continued*

14. A path (approximately 0.26 kilometre in length) starting at the access leading to the carpark of Block 401 Ang Mo Kio Avenue 10, running along Ang Mo Kio Avenue 10 and ending at the carpark access near Block 409 Ang Mo Kio Avenue 10.
[S 51/2020 wef 18/01/2020]
15. A path (approximately 0.09 kilometre in length) starting at the access leading to the carpark of Block 411 Ang Mo Kio Avenue 10, running along Ang Mo Kio Avenue 10 and ending at the carpark access near Block 412 Ang Mo Kio Avenue 10.
[S 51/2020 wef 18/01/2020]
16. A path (approximately 0.12 kilometre in length) starting at the access leading to the carpark of Block 412 Ang Mo Kio Avenue 10, running along Ang Mo Kio Avenue 10 and ending at Ang Mo Kio Street 41.
[S 51/2020 wef 18/01/2020]
17. A path (approximately 0.06 kilometre in length) starting at Ang Mo Kio Avenue 8, running along Ang Mo Kio Avenue 1 and ending at Ang Mo Kio Avenue 10.
[S 51/2020 wef 18/01/2020]
18. A path (approximately 0.14 kilometre in length) starting at bus stop number 54199 near Block 163 Ang Mo Kio Avenue 4, running along Ang Mo Kio Avenue 4 and ending at Mayflower Avenue.
[S 180/2021 wef 27/03/2021]
19. A path (approximately 0.24 kilometre in length) starting at Mayflower Avenue, running along Ang Mo Kio Avenue 4 and ending at Ang Mo Kio Street 11.
[S 180/2021 wef 27/03/2021]
20. A path (approximately 0.10 kilometre in length) starting at Ang Mo Kio Street 11, running along Ang Mo Kio Avenue 4 and ending at bus stop number 54189 near Block 110 Ang Mo Kio Avenue 4.
[S 180/2021 wef 27/03/2021]
21. A path (approximately 0.12 kilometre in length) starting at Ang Mo Kio Avenue 4, running along Ang Mo Kio Street 13 and ending at lamp post 14 near Block 170 Ang Mo Kio Street 13.
[S 180/2021 wef 27/03/2021]
22. A path (approximately 0.18 kilometre in length) starting at Lentor Hill Road, running along Lentor Drive and ending at Yio Chu Kang Road.
[S 180/2021 wef 27/03/2021]
23. A path (approximately 0.18 kilometre in length) starting at Lentor Loop, running along Lentor Drive and ending at Yio Chu Kang Road.
[S 180/2021 wef 27/03/2021]

FIRST SCHEDULE — *continued*

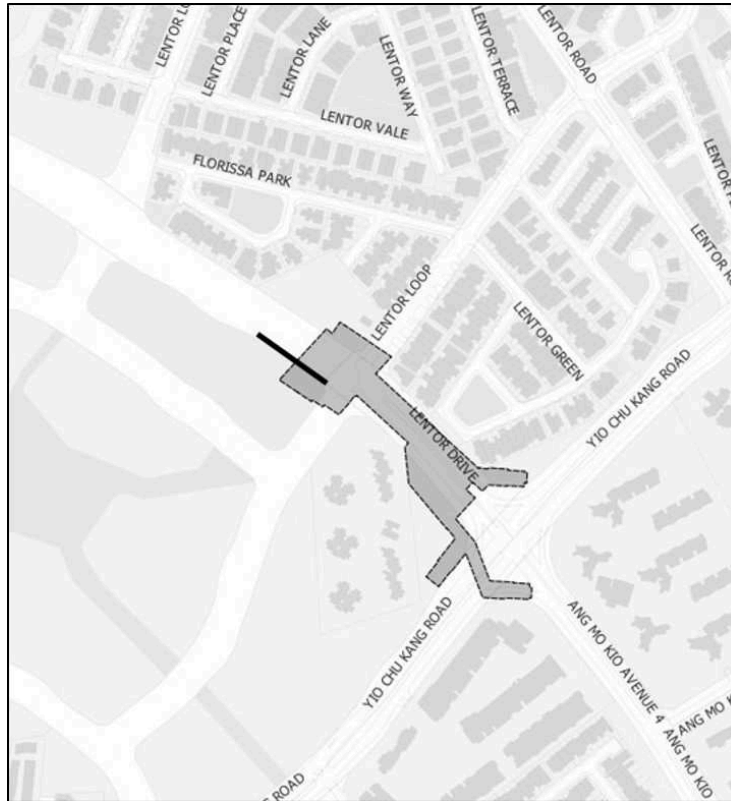
24. A path (approximately 0.23 kilometre in length) starting at Lentor Drive, running along Yio Chu Kang Road and ending at bus stop number 55021.
[S 180/2021 wef 27/03/2021]
25. A path (approximately 0.23 kilometre in length) starting at Lentor Drive, running along Yio Chu Kang Road and ending at bus stop number 55011.
[S 180/2021 wef 27/03/2021]
26. A path (approximately 0.17 kilometre in length) starting at Lentor MRT Station Exit E along Ang Mo Kio Avenue 4, running along Yio Chu Kang Road and ending at bus stop number 55019.
[S 180/2021 wef 27/03/2021]
[S 520/2021 wef 17/07/2021]
27. A path (approximately 0.06 kilometre in length) on Lentor Drive (southbound) and ending at the junction of Lentor Loop and Lentor Hill Road, as delineated by the black-coloured line in the map set out below.



[S 180/2021 wef 27/03/2021]

FIRST SCHEDULE — *continued*

28. A path (approximately 0.05 kilometre in length) on Lentor Drive (northbound) and ending at the junction of Lentor Loop and Lentor Hill Road, as delineated by the black-coloured line in the map set out below.



[S 180/2021 wef 27/03/2021]

29. A path (approximately 0.19 kilometre in length) starting at the junction of Ang Mo Kio Avenue 3 and Ang Mo Kio Street 22, running along Ang Mo Kio Street 22 and ending at the junction of Ang Mo Kio Street 22 and Ang Mo Kio Street 24.

[S 757/2021 wef 09/10/2021]

30. A path (approximately 0.88 kilometre in length) starting at the junction of Ang Mo Kio Street 22 and Ang Mo Kio Street 24, running along Ang Mo Kio Street 22 and ending at the junction of Ang Mo Kio Avenue 1 and Ang Mo Kio Street 22.

[S 757/2021 wef 09/10/2021]

31. A path (approximately 0.08 kilometre in length) starting at bus stop number 54189 near Block 110 Ang Mo Kio Avenue 4, running along Ang Mo Kio

FIRST SCHEDULE — *continued*

Avenue 4 and ending at the junction of Ang Mo Kio Avenue 3 and Ang Mo Kio Avenue 4.

[S 757/2021 wef 09/10/2021]

32. A path (approximately 0.12 kilometre in length) starting at the car park access abutting Block 113 Ang Mo Kio Avenue 4, running along Ang Mo Kio Avenue 4 and ending at Mayflower MRT Station Entrance 1 along Ang Mo Kio Avenue 4.

[S 109/2022 wef 28/02/2022]

33. A path (approximately 0.37 kilometre in length) starting at the junction of Ang Mo Kio Avenue 3 and Ang Mo Kio Street 43, running along Ang Mo Kio Street 43 and ending at the junction of Ang Mo Kio Avenue 10 and Ang Mo Kio Street 43.

[S 109/2022 wef 28/02/2022]

34. A path (approximately 0.35 kilometre in length) starting at the junction of Ang Mo Kio Avenue 3 and Ang Mo Kio Street 43, running along Ang Mo Kio Street 43 and ending at the junction of Ang Mo Kio Avenue 10 and Ang Mo Kio Street 43.

[S 599/2022 wef 20/07/2022]

35. A path (approximately 0.23 kilometre in length) starting at the junction of Ang Mo Kio Street 22 and Ang Mo Kio Street 23, running along Ang Mo Kio Street 23 and ending at the junction of Ang Mo Kio Street 23 and Ang Mo Kio Avenue 3.

[S 282/2023 wef 19/05/2023]

36. A path (approximately 0.21 kilometre in length) starting at the junction of Ang Mo Kio Street 43 and Ang Mo Kio Avenue 10, running along Ang Mo Kio Avenue 10 and ending at the junction of Ang Mo Kio Avenue 10 and Ang Mo Kio Avenue 3.

[S 282/2023 wef 19/05/2023]

37. A path (approximately 0.14 kilometre in length) starting at the junction of Ang Mo Kio Avenue 10 and Ang Mo Kio Avenue 3, running along Ang Mo Kio Avenue 3 and ending at the junction of Ang Mo Kio Avenue 3 and Ang Mo Kio Street 43.

[S 282/2023 wef 19/05/2023]

38. A path (approximately 0.27 kilometre in length) starting at Ang Mo Kio Street 42 near lamp post 4, running along Ang Mo Kio Street 42 and ending at Ang Mo Kio Street 42 near lamp post 14.

[S 554/2023 wef 05/08/2023]

FIRST SCHEDULE — *continued*

PART 2

BEDOK

1. A path (approximately 0.06 kilometre in length) starting at Jalan Kembangan, running along Sims Avenue East and ending at Jalan Senyum.
[S 463/2019 wef 28/06/2019]
2. A path (approximately 0.06 kilometre in length) starting at Jalan Senyum, running along Sims Avenue East and ending at Jalan Sayang.
[S 463/2019 wef 28/06/2019]
3. A path (approximately 0.17 kilometre in length) starting at Jalan Sayang, running along Sims Avenue East and ending at Jalan Senang.
4. A path (approximately 0.07 kilometre in length) starting at Jalan Senang, running along Sims Avenue East and ending before bus stop number 83081 opposite the Church of Our Lady of Perpetual Succour.
[S 463/2019 wef 28/06/2019]
5. A path (approximately 0.15 kilometre in length) starting at Chai Chee Street, running along Chai Chee Drive and ending at Block 58 Chai Chee Drive.
[S 463/2019 wef 28/06/2019]
6. A path (approximately 0.71 kilometre in length) starting at Chai Chee Road, running along Chai Chee Street and ending at Chai Chee Drive (excluding the path behind bus stop 84559 opposite Blocks 50/51, and bus stop number 84569 opposite Block 53).
[S 463/2019 wef 28/06/2019]
7. A path (approximately 0.17 kilometre in length) starting at Block 512 Chai Chee Lane, running along Chai Chee Lane and ending at Block 510 Chai Chee Lane.
8. *[Deleted by S 463/2019 wef 28/06/2019]*
9. A path (approximately 0.20 kilometre in length) starting at Chai Chee Street, running along Chai Chee Lane and ending at Block 500 Chai Chee Lane.
10. A path (approximately 0.30 kilometre in length) starting at the intersection of Bedok North Avenue 1, Bedok North Street 1 and Chai Chee Street, running along Chai Chee Street and ending at Chai Chee Road (excluding the path behind bus stop number 84549 opposite Block 42).
11. A path (approximately 0.30 kilometre in length) starting at Bedok North Drive, running along Bedok North Street 1 and ending at the intersection of Bedok North Avenue 1, Bedok North Street 1 and Chai Chee Street.
12. A path (approximately 0.17 kilometre in length) starting at Bedok North Avenue 2, running along Bedok North Street 1 and ending at Bedok North Drive.

FIRST SCHEDULE — *continued*

13. A path (approximately 0.25 kilometre in length) starting at Block 808A Chai Chee Road, running along Chai Chee Road and ending at Chai Chee Street.
[S 463/2019 wef 28/06/2019]
14. A path (approximately 0.11 kilometre in length) starting at Chai Chee Road (near the barrier free access ramp leading to Block 803), running along Chai Chee Road and ending at Chai Chee Road (before bus stop number 84641 near Block 24).
[S 463/2019 wef 28/06/2019]
15. A path (approximately 0.13 kilometre in length) starting at Chai Chee Road (opposite Block 20), running along Chai Chee Road and ending at Chai Chee Avenue.
16. A path (approximately 0.27 kilometre in length) starting at Chai Chee Avenue, running along Chai Chee Road and ending at New Upper Changi Road (excluding the path behind bus stop number 84649 opposite Block 24).
17. A path (approximately 0.39 kilometre in length) starting at Chai Chee Road, running along New Upper Changi Road and ending before the intersection of New Upper Changi Road, Bedok North Avenue 1 and Bedok South Road near lamp post 41.
[S 282/2023 wef 19/05/2023]
18. A path (approximately 0.07 kilometre in length) starting at New Upper Changi Road (near the pedestrian path access to Jalan Terang Bulan), running along New Upper Changi Road and ending at the pedestrian crossing to Block 26 Chai Chee Road.
[S 463/2019 wef 28/06/2019]
19. A path (approximately 0.11 kilometre in length) starting at Block 210 New Upper Changi Road, running along New Upper Changi Road and ending at Bedok Central.
[S 463/2019 wef 28/06/2019]
20. A path (approximately 0.30 kilometre in length) starting at Bedok Central, running along New Upper Changi Road and ending at Bedok North Avenue 3 (excluding the path behind bus stop number 84041 near Block 221A).
21. A path (approximately 0.12 kilometre in length) starting at Bedok North Avenue 3, running along New Upper Changi Road and ending at lamp post 101 on New Upper Changi Road.
22. A path (approximately 0.58 kilometre in length) starting at Bedok North Street 2 (near Block 140), running along Bedok North Avenue 3 and ending at the junction of Bedok North Avenue 3 and New Upper Changi Road.
[S 554/2023 wef 05/08/2023]

FIRST SCHEDULE — *continued*

23. A path (approximately 0.21 kilometre in length) starting at Bedok North Avenue 3, running along Bedok North Street 2 and ending at lamp post 15 near the entrance to Fengshan Community Club.
24. A path (approximately 0.57 kilometre in length) starting at Block 118 Bedok North Street 2, running along Bedok North Street 2 and ending at Block 128 Bedok North Street 2.
[S 463/2019 wef 28/06/2019]
25. A path (approximately 0.15 kilometre in length) starting at Bedok North Road, running along Bedok North Avenue 3 and ending at Bedok North Street 2.
26. A path (approximately 0.38 kilometre in length) starting at Bedok North Street 1, running along Bedok North Avenue 3 and ending at Bedok North Road.
[S 282/2023 wef 19/05/2023]
27. A path (approximately 0.41 kilometre in length) starting at Bedok North Avenue 2, running along Bedok North Street 1 and ending at Bedok North Avenue 3 (excluding the path behind bus stop number 84359 near Block 407).
28. A path (approximately 0.35 kilometre in length) starting at Bedok North Road, running along Bedok North Avenue 2 and ending at Bedok North Street 1 (excluding the path behind bus stop number 84331 near Block 412).
29. A path (approximately 0.10 kilometre in length) starting at Bedok North Street 3, running along Bedok North Avenue 2 and ending at Bedok North Road.
[S 463/2019 wef 28/06/2019]
30. A path (approximately 0.13 kilometre in length) starting at Bedok North Avenue 2, running along Bedok North Street 3 and ending at Block 504 Bedok North Street 3.
31. A path (approximately 0.23 kilometre in length) starting at Bedok North Street 3, running along Bedok North Avenue 2 and ending at Bedok North Street 3 (excluding the path behind bus stop number 84421 near Block 510).
32. A path (approximately 0.50 kilometre in length) starting at lamp post 42 on Bedok North Street 3, running along Bedok North Street 3 and ending at Block 523 Bedok North Street 3 (excluding the path behind bus stop number 84411 near Block 526).
[S 463/2019 wef 28/06/2019]
33. A path (approximately 0.14 kilometre in length) starting at Bedok North Avenue 1, running along Bedok North Street 3 and ending before bus stop number 84401.

FIRST SCHEDULE — *continued*

34. A path (approximately 0.42 kilometre in length) starting at Bedok North Avenue 1, running along Bedok North Street 3 and ending at Block 537 Bedok North Street 3.
35. A path (approximately 0.04 kilometre in length) starting at Bedok North Avenue 1, running along Bedok North Street 3 and ending at the zebra crossing near Block 546.
36. A path (approximately 0.44 kilometre in length) starting at Bedok North Avenue 1, running along Bedok North Road and ending at Bedok North Avenue 2.
[S 463/2019 wef 28/06/2019]
37. A path (approximately 0.40 kilometre in length) starting at Bedok North Avenue 2, running along Bedok North Road and ending at Bedok North Avenue 3 (excluding the path behind bus stop number 84341 near Block 503).
38. A path (approximately 0.35 kilometre in length) starting at Bedok North Avenue 3, running along Bedok North Road and ending at Bedok North Avenue 4.
[S 463/2019 wef 28/06/2019]
39. A path (approximately 0.22 kilometre in length) starting at Bedok North Avenue 4, running along Bedok North Road and ending at Bedok North Street 4.
40. A path (approximately 0.63 kilometre in length) starting at Bedok North Street 4, running along Bedok North Road and ending at New Upper Changi Road.
41. A path (approximately 0.30 kilometre in length) starting at Bedok North Street 4, running along Bedok North Avenue 4 and ending at Bedok North Road (excluding the path behind bus stop number 84259 near Block 88).
42. A path (approximately 0.49 kilometre in length) starting at lamp post 31 on Bedok North Avenue 4, running along Bedok North Avenue 4 and ending at Bedok North Street 4.
[S 554/2023 wef 05/08/2023]
43. A path (approximately 0.46 kilometre in length) starting at Bedok South Road, running along Bedok South Avenue 2 and ending at New Upper Changi Road.
[S 683/2019 wef 11/10/2019]
44. A path (approximately 0.10 kilometre in length) starting at Block 13 Bedok South Road, running along Bedok South Road and ending at Bedok South Avenue 2.

FIRST SCHEDULE — *continued*

45. A path (approximately 0.13 kilometre in length) starting at Block 18 Bedok South Road, running along Bedok South Road and ending at Block 17 Bedok South Road (excluding the path behind bus stop number 84119 near Block 17).
 46. A path (approximately 0.07 kilometre in length) starting at Bedok South Road (after bus stop number 84149), running along Bedok South Road and ending at Bedok South Road (before Carpark Access Road BDB19 near Block 38).
 47. A path (approximately 0.50 kilometre in length) starting at Block 40 Bedok South Road, running along Bedok South Road and ending at Bedok South Avenue 3.
 48. A path (approximately 0.62 kilometre in length) starting at Block 152B Bedok South Road, running along Bedok South Road and ending at Bedok South Avenue 3.
- [S 282/2023 wef 19/05/2023]*
49. A path (approximately 0.32 kilometre in length) starting at Bedok South Road, running along Bedok South Avenue 3 and ending at Block 156 Bedok South Avenue 3 (excluding the path behind bus stop number 84661 near Block 168).
 50. A path (approximately 0.11 kilometre in length) starting at Bedok South Avenue 3 (after bus stop number 84671), running along Bedok South Avenue 3 and ending at Upper East Coast Road.
 51. A path (approximately 0.09 kilometre in length) starting at Block 746 Bedok Reservoir Road, running along Bedok Reservoir Road and ending at Block 745 Bedok Reservoir Road.
 52. A path (approximately 0.32 kilometre in length) starting at Bedok Reservoir Road (after bus stop number 84471 near Block 745), running along Bedok Reservoir Road and ending before bus stop number 84621 opposite Block 716.
 53. A path (approximately 0.26 kilometre in length) starting at Bedok Road, running along New Upper Changi Road and ending at lamp post 11 on New Upper Changi Road.
 54. A path (approximately 0.21 kilometre in length) starting at lamp post 4-1 on Siglap Link, running along Siglap Link and East Coast Parkway and ending at lamp post 247 on East Coast Parkway.

[S 463/2019 wef 28/06/2019]

FIRST SCHEDULE — *continued*

55. A path (approximately 0.13 kilometre in length) starting at Bedok South Avenue 2, running along New Upper Changi Road and ending after lamp post 96 at Bedok Community Centre.
[S 683/2019 wef 11/10/2019]
56. A path (approximately 0.15 kilometre in length) starting at the intersection of Jalan Kembangan, Changi Road and Frankel Avenue, running along Jalan Kembangan and ending at the intersection of Jalan Kembangan and Sims Avenue East.
[S 685/2021 wef 11/09/2021]
57. A path (approximately 0.18 kilometre in length) starting at Jalan Kembangan near lamp post 10, running along Jalan Kembangan and ending at the roundabout of Jalan Kembangan and Lengkong Tiga.
[S 904/2022 wef 26/11/2022]
58. A path (approximately 0.15 kilometre in length) starting at the junction of Jalan Eunos and Bedok Reservoir Road, running along Bedok Reservoir Road and ending at the junction of Bedok Reservoir Road, Jalan Eunos and Eunos Link.
[S 775/2023 wef 01/12/2023]

PART 3

BISHAN

1. A path (approximately 0.42 kilometre in length) starting at Bishan Street 22, running along Bishan Road and ending at Bishan - Ang Mo Kio Park along Bishan Road.
2. A path (approximately 0.65 kilometre in length) starting at the intersection of Bishan Road, Bishan Street 14 and Bishan Street 22, running along Bishan Street 14 and ending at the junction of Bishan Street 13 and Bishan Street 14.
[S 685/2021 wef 11/09/2021]
3. A path (approximately 0.49 kilometre in length) starting at the junction of Bishan Street 13 and Bishan Street 14, running along Bishan Street 13 and ending at the intersection of Bishan Street 11, Bishan Street 12 and Bishan Street 13.
[S 685/2021 wef 11/09/2021]
4. A path (approximately 0.15 kilometre in length) starting at the junction of Bishan Street 13 and Bishan Place, running along Bishan Street 13 and ending at the junction of Bishan Street 13 and Bishan Street 14.
[S 685/2021 wef 11/09/2021]

FIRST SCHEDULE — *continued*

5. A path (approximately 0.33 kilometre in length) starting at Bishan MRT station Exit D, running along Bishan Place and ending at the junction of Bishan Street 13 and Bishan Place.
[S 685/2021 wef 11/09/2021]
6. A path (approximately 0.25 kilometre in length) starting at the intersection of Bishan Road, Bishan Street 22 and Bishan Street 14, running southbound, east of the railway tracks and ending at Bishan Place.
[S 685/2021 wef 11/09/2021]
7. A path (approximately 0.13 kilometre in length) starting at the junction of Bishan Street 22 and Bishan Street 25, running along Bishan Street 25 and ending at the end-point of Bishan Street 25 near lamp post 4.
[S 109/2022 wef 28/02/2022]
8. A path (approximately 0.25 kilometre in length) starting at the junction of Bishan Street 22 and Bishan Street 23, running along Bishan Street 22 and ending at the junction of Bishan Road, Bishan Street 22 and Bishan Street 23.
[S 599/2022 wef 20/07/2022]
9. A path (approximately 0.16 kilometre in length) starting at the junction of Bishan Street 22 and Bishan Street 23, running along Bishan Street 22 and ending at the junction of Bishan Street 22 and Bishan Street 23.
[S 599/2022 wef 20/07/2022]
10. A path (approximately 0.15 kilometre in length) starting at the junction of Bishan Street 22 and Bishan Street 24, running along Bishan Street 22 and ending at the junction of Bishan Street 22 and Bishan Street 23.
[S 599/2022 wef 20/07/2022]
11. A path (approximately 0.65 kilometre in length) starting at the junction of Bishan Street 11 and Bishan Street 13, running along Bishan Street 13 and ending at the junction of Bishan Street 13 and Bishan Street 14.
[S 599/2022 wef 20/07/2022]
12. A path (approximately 0.28 kilometre in length) starting at the junction of Bishan Street 11 and Bishan Street 13, running along Bishan Street 11 and ending near lamp post 43 along Bishan Street 13.
[S 904/2022 wef 26/11/2022]
13. A path (approximately 0.13 kilometre in length) starting near lamp post 29 along Bishan Street 11, running along Bishan Street 11 and ending at the junction of Bishan Street 11 and Bishan Street 13.
[S 904/2022 wef 26/11/2022]
14. A path (approximately 0.29 kilometre in length) starting at the junction of Bishan Street 13 and Bishan Street 14, running along Bishan Street 13 and ending near lamp post 10 along Bishan Street 13.
[S 904/2022 wef 26/11/2022]

FIRST SCHEDULE — *continued*

15. A path (approximately 0.33 kilometre in length) starting at the junction of Bishan Street 22 and Bishan Street 24, running along Bishan Street 22 and ending at bus stop number 53379 near Block 257 Bishan Street 22.
[S 904/2022 wef 26/11/2022]
16. A path (approximately 0.27 kilometre in length) starting at the junction of Bishan Road and Bishan Street 11, running along Bishan Street 11 and ending at the intersection of Bishan Street 11, Bishan Street 12 and Bishan Street 13.
[S 66/2023 wef 15/02/2023]
17. A path (approximately 0.53 kilometre in length) starting at the junction of Bishan Street 22 and Bishan Street 23 near Block 231, running along Bishan Street 23 and ending at the junction of Bishan Street 23 and Bishan Street 22.
[S 66/2023 wef 15/02/2023]
18. A path (approximately 0.40 kilometre in length) starting at the junction of Bishan Street 13 and Bishan Street 11, running along Bishan Street 11 and ending at the junction of Bishan Street 11 and Braddell Road.
[S 775/2023 wef 01/12/2023]

PART 4

CHUA CHU KANG

1. A path (approximately 0.51 kilometre in length) starting at Choa Chu Kang North 5, running along Choa Chu Kang Drive and ending at Choa Chu Kang North 6.

PART 5

CLEMENTI

1. A path (approximately 0.65 kilometre in length) starting at Commonwealth Avenue West, running along Clementi Avenue 4 and ending at Block 307 Clementi Avenue 4 (excluding the path behind bus stop number 17211 near Block 315/318 and bus stop number 17201 near Block 308).

PART 6

DOWNTOWN

1. A path (approximately 0.65 kilometre in length) starting at Collyer Quay, running along Marina Boulevard and ending at Bayfront Avenue.
2. A path (approximately 0.26 kilometre in length) starting at Marina Boulevard, running along Bayfront Avenue and ending at Bayfront Link.

FIRST SCHEDULE — *continued*

3. A path (approximately 0.93 kilometre in length) starting at Sheares Link, running along Bayfront Avenue and ending at Bayfront MRT station Exit A along Bayfront Avenue.
4. A path (approximately 0.28 kilometre in length) starting at Bayfront MRT station Exit A along Bayfront Avenue, running along Bayfront Avenue and ending at Marina Boulevard.
5. A path (approximately 0.19 kilometre in length) starting at Central Boulevard, running along Bayfront Avenue and ending at Marina Boulevard.
6. A path (approximately 0.19 kilometre in length) starting at Marina Boulevard, running along Bayfront Avenue and ending at Central Boulevard.
7. A path (approximately 0.1 kilometre in length) starting at Marina Bay MRT station Exit A near lamp post 66F, running along Bayfront Avenue and ending at Central Boulevard.
8. A path (approximately 0.1 kilometre in length) starting at Central Boulevard, running along Bayfront Avenue and ending at Bayfront Avenue near lamp post 65F.
9. A path (approximately 0.2 kilometre in length) starting at Bayfront Avenue near lamp post 44F, running along Central Boulevard and ending at Marina Station Road near lamp post 32F.
10. A path (approximately 0.2 kilometre in length) starting at Bayfront Avenue near lamp post 43F, running along Central Boulevard and ending at Marina Way near lamp post 31F.
11. A path (approximately 0.14 kilometre in length) starting at Bayfront Avenue near lamp post 40F, running along Marina Boulevard and ending at Sheares Avenue near lamp post 54F.
12. A path (approximately 0.14 kilometre in length) starting at Bayfront Avenue near lamp post 39F, running along Marina Boulevard and ending at Sheares Avenue near lamp post 49F.
13. A path (approximately 0.14 kilometre in length) starting at Sheares Avenue near lamp post 68F, running along Central Boulevard and ending at Bayfront Avenue near lamp post 45F.
14. A path (approximately 0.14 kilometre in length) starting at Sheares Avenue near lamp post 56F, running along Central Boulevard and ending at Bayfront Avenue near lamp post 46F.
15. A path (approximately 0.45 kilometre in length) starting at Marina Boulevard, running along Sheares Avenue and ending at Sheares Link.

FIRST SCHEDULE — *continued*

16. A path (approximately 0.18 kilometre in length) starting at Central Boulevard near lamp post 68F, running along Sheares Avenue and ending at Marina Boulevard near lamp post 49F.
17. A path (approximately 0.13 kilometre in length) starting at Sheares Avenue, running along Sheares Link and ending at Bayfront Avenue.
18. A path (approximately 0.34 kilometre in length) starting after the vehicular bridge at Bayfront Avenue Electronic Road Pricing gantry, running along Bayfront Avenue and ending at Raffles Avenue.
19. A path (approximately 0.19 kilometre in length) starting at Raffles Avenue, running along Temasek Avenue and ending at Raffles Boulevard.
20. A path (approximately 0.12 kilometre in length) starting at the junction of North Bridge Road and Coleman Street, running along North Bridge Road and ending at lamp post 75 on North Bridge Road.
[S 463/2019 wef 28/06/2019]
21. A path (approximately 0.15 kilometre in length) starting at North Bridge Road, running along Coleman Street and ending at Hill Street.
[S 51/2020 wef 18/01/2020]
22. A path (approximately 0.13 kilometre in length) starting at the junction of Chulia Street and Phillip Street, running south along Phillip Street and ending at the junction of Church Street and Phillip Street.
[S 109/2022 wef 28/02/2022]
23. A path (approximately 0.2 kilometre in length) starting at Malacca Street near Raffles Place MRT Station Exit D, running east along Malacca Street and north along Market Street and ending at the junction of Chulia Street and Market Street.
[S 109/2022 wef 28/02/2022]
24. A path (approximately 0.1 kilometre in length) starting at the junction of Church Street and Phillip Street, running south along Church Street and ending at a point before Republic Plaza building, between CapitaSpring building and Republic Plaza building along Church Street.
[S 109/2022 wef 28/02/2022]
25. A path (approximately 0.02 kilometre in length) at the junction of Chulia Street and Market Street, running east along Chulia Street and ending at a point before the service road between CapitaSpring building and Royal One Phillip building along Chulia Street.
[S 109/2022 wef 28/02/2022]

FIRST SCHEDULE — *continued*

26. A path (approximately 0.06 kilometre in length) starting at the junction of Tanjong Pagar Road and Tras Link, running along Tras Link and ending at the junction of Tras Link and Tras Street.
[S 904/2022 wef 26/11/2022]
27. A path (approximately 0.05 kilometre in length) starting at Tras Street, running south-easterly on ground level along Oasia Hotel and ending at Peck Seah Street.
[S 904/2022 wef 26/11/2022]
28. A path (approximately 0.23 kilometre in length) starting at the junction of Peck Seah Street and Choon Guan Street near Tanjong Pagar MRT Station Exit A, running along Choon Guan Street and ending at the junction of Choon Guan Street and Anson Road.
[S 904/2022 wef 26/11/2022]
29. A path (approximately 0.06 kilometre in length) starting at the junction of Choon Guan Street and Anson Road near Tanjong Pagar MRT Station Exit B, running along Anson Road and ending at the junction of Anson Road and Wallich Street.
[S 904/2022 wef 26/11/2022]
30. A path (approximately 0.05 kilometre in length) starting at the junction of Cecil Street and Maxwell Road, running along Maxwell Road and ending at the junction of Maxwell Road and Robinson Road.
[S 904/2022 wef 26/11/2022]
31. A path (approximately 0.27 kilometre in length) starting at the junction of Maxwell Road and Cecil Street, running along Cecil Street and ending at the junction of Cecil Street and McCallum Street.
[S 904/2022 wef 26/11/2022]
32. A path (approximately 0.19 kilometre in length) starting at the junction of McCallum Street and Cecil Street near lamp post 9, running along Cecil Street and ending at the junction of Cecil Street and Boon Tat Street.
[S 904/2022 wef 26/11/2022]
33. A path (approximately 0.08 kilometre in length) starting at the junction of Boon Tat Street and Cecil Street near Tong Eng Building, running along Cecil Street and ending at the junction of Cecil Street and Cross Street.
[S 904/2022 wef 26/11/2022]
34. A path (approximately 0.04 kilometre in length) starting at the junction of Maxwell Link and Maxwell Road, running along Maxwell Road and ending at the junction of Maxwell Road and Shenton Way.
[S 904/2022 wef 26/11/2022]

FIRST SCHEDULE — *continued*

35. A path (approximately 0.09 kilometre in length) starting at the junction of Union Street and Shenton Way near lamp post 10, running along Shenton Way and ending at the junction of Shenton Way and Maxwell Road.
[S 904/2022 wef 26/11/2022]
36. A path (approximately 0.18 kilometre in length) starting at the junction of Commerce Street and Shenton Way near lamp post 4, running along Shenton Way and ending at the junction of Shenton Way and Park Street.
[S 904/2022 wef 26/11/2022]
37. A path (approximately 0.17 kilometre in length) starting at the junction of Marina Boulevard and Raffles Quay near One Raffles Quay, running along Raffles Quay and ending at the junction of Raffles Quay and Central Boulevard.
[S 904/2022 wef 26/11/2022]
38. A path (approximately 0.07 kilometre in length) starting at the junction of Raffles Quay and Cross Street near lamp post 56, running along Cross Street and ending at the junction of Cross Street and Robinson Road.
[S 904/2022 wef 26/11/2022]
39. A path (approximately 0.08 kilometre in length) starting at the junction of Robinson Road and Cross Street near lamp post 50, running along Cross Street and ending at the junction of Cross Street and Cecil Street.
[S 904/2022 wef 26/11/2022]
40. A path (approximately 0.11 kilometre in length) starting at the junction of Cecil Street and Cross Street near lamp post 44F, running along Cross Street and ending at the junction of Cross Street and Telok Ayer Street.
[S 904/2022 wef 26/11/2022]
41. A path (approximately 0.05 kilometre in length) starting at the junction of Telok Ayer Street and Cross Street near lamp post 32, running along Cross Street and ending at the junction of Cross Street and Amoy Street.
[S 904/2022 wef 26/11/2022]
42. A path (approximately 0.08 kilometre in length) starting at the junction of Amoy Street and Cross Street near lamp post 26, running along Cross Street and ending at the junction of Cross Street and Club Street near lamp post 18.
[S 904/2022 wef 26/11/2022]
43. A path (approximately 0.11 kilometre in length) starting at the junction of Cross Street and Cecil Street near lamp post 23, running along Cecil Street and ending at the junction of Cecil Street and Market Street.
[S 904/2022 wef 26/11/2022]
44. A path (approximately 0.02 kilometre in length) starting at the junction of Market Street and Cecil Street near lamp post 8, running along Cecil Street and ending at the junction of Cecil Street and Church Street.
[S 904/2022 wef 26/11/2022]

FIRST SCHEDULE — *continued*

45. A path (approximately 0.10 kilometre in length) starting at the junction of Telok Ayer Street and Church Street near lamp post 5, running along Church Street and ending at the junction of Church Street and Cecil Street near lamp post 7 (excluding the path beside the underpass structure, in front of Prudential Tower building).
[S 904/2022 wef 26/11/2022]
46. A path (approximately 0.16 kilometre in length) starting at the junction of China Street and Church Street near lamp post 1, running along Church Street and ending at the junction of Church Street and Telok Ayer Street.
[S 904/2022 wef 26/11/2022]
47. A path (approximately 0.14 kilometre in length) starting at the junction of South Bridge Road near lamp post 1, running along Pickering Street and ending at the junction of Pickering Street and China Street.
[S 904/2022 wef 26/11/2022]
48. A path (approximately 0.16 kilometre in length) starting at the junction of Upper Hokien Street and South Bridge Road near lamp post 52, running along South Bridge Road and ending at the junction of South Bridge Road and Upper Cross Street.
[S 904/2022 wef 26/11/2022]
49. A path (approximately 0.04 kilometre in length) starting at the junction of Upper Pickering Street and South Bridge Road near lamp post 54, running along South Bridge Road and ending at the junction of South Bridge Road and Upper Hokien Street.
[S 904/2022 wef 26/11/2022]
50. A path (approximately 0.10 kilometre in length) starting at the junction of South Canal Road and South Bridge Road near lamp post 58F, running along South Bridge Road and ending at the junction of South Bridge Road and Upper Pickering Street.
[S 904/2022 wef 26/11/2022]
51. A path (approximately 0.18 kilometre in length) starting at the junction of South Bridge Road and North Canal Road, running along North Canal Road and ending at the junction of North Canal Road and New Bridge Road.
[S 904/2022 wef 26/11/2022]
52. A path (approximately 0.12 kilometre in length) starting at the junction of Read Crescent and Merchant Road near lamp post 5, running along Merchant Road and ending at the junction of Merchant Road and Eu Tong Sen Street.
[S 904/2022 wef 26/11/2022]

FIRST SCHEDULE — *continued*

53. A path (approximately 0.74 kilometre in length) starting at the junction of Sheares Avenue and Park Street, running along Park Street and ending at the junction of Park Street and Shenton Lane.
[S 66/2023 wef 15/02/2023]
54. A path (approximately 0.17 kilometre in length) starting at the junction of Marina Way and Park Street, running along Park Street and ending at the junction of Park Street and Bayfront Avenue.
[S 66/2023 wef 15/02/2023]
55. A path (approximately 0.13 kilometre in length) starting at the junction of Bayfront Avenue and Park Street, running along Park Street and ending at the junction of Park Street and Sheares Avenue.
[S 66/2023 wef 15/02/2023]
56. A path (approximately 0.08 kilometre in length) starting at the junction of Marina View and Park Street, running along Park Street and ending at the junction of Park Street and Straits View.
[S 66/2023 wef 15/02/2023]
57. A path (approximately 0.26 kilometre in length) starting at the junction of Park Street and Sheares Avenue near lamp post 48F, running along Sheares Avenue and ending at the junction of Sheares Avenue and Central Boulevard near lamp post 70F.
[S 66/2023 wef 15/02/2023]
58. A path (approximately 0.05 kilometre in length) starting at the junction of Robinson Road and Maxwell Road, running along Maxwell Road and ending at the junction of Maxwell Road and Maxwell Link.
[S 66/2023 wef 15/02/2023]
59. A path (approximately 0.13 kilometre in length) starting at the junction of North Bridge Road and Coleman Street near Peninsula Plaza, running along Coleman Street and ending at the junction of Coleman Street and Hill Street near Grand Park City Hall.
[S 775/2023 wef 01/12/2023]

PART 7

GEYLANG

1. A path (approximately 0.13 kilometre in length) starting at Geylang River Park Connector, running along Old Airport Road and ending at bus stop number B81189 near Block 62.
2. A path (approximately 0.45 kilometre in length) starting at the intersection of Sims Drive, Geylang East Central and Aljunied Road, running along Aljunied Road and ending at the Pelton Canal.
[S 282/2023 wef 19/05/2023]

FIRST SCHEDULE — *continued*

3. A path (approximately 0.10 kilometre in length) starting at Geylang Park Connector along Guillemard Road, running along Guillemard Road and ending at the junction of Geylang Road and Guillemard Road, excluding the path behind bus stop 81139.

[S 599/2022 wef 20/07/2022]

4. A path (approximately 0.56 kilometre in length) starting at Dakota MRT station Exit A along Dunman Road, running east along Dunman Road and then north-easterly on level ground in between Dunman Regency Condominium and Rose Court Condominium and ending at Tanjong Katong Road near lamp post 11F.

[S 66/2023 wef 15/02/2023]

PART 8

HOUGANG

1. A path (approximately 0.39 kilometre in length) starting at Hougang Avenue 10, running along Hougang Avenue 6 and ending at Hougang Avenue 8 (excluding the path behind bus stop number 64379 near Punggol Community Centre).
2. A path (approximately 0.34 kilometre in length) starting at Hougang Avenue 8, running along Hougang Avenue 6 and ending at Buangkok Drive (excluding the path behind bus stop number 64579 near Block 544).
3. A path (approximately 0.06 kilometre in length) starting at lamp post 42 on Hougang Avenue 9, running along Hougang Avenue 9 and ending at lamp post 38 on Hougang Avenue 9 (excluding the path behind bus stop number 64491).

[S 51/2020 wef 18/01/2020]

4. A path (approximately 0.07 kilometre in length) starting at lamp post 28 on Hougang Avenue 9, running along Hougang Avenue 9 and ending at lamp post 24 on Hougang Avenue 9.

[S 51/2020 wef 18/01/2020]

5. A path (approximately 0.34 kilometre in length) starting at lamp post 20 on Hougang Avenue 9, running along Hougang Avenue 9 and ending at lamp post 2 on Hougang Avenue 9.

[S 51/2020 wef 18/01/2020]

6. A path (approximately 0.30 kilometre in length) starting at Hougang Avenue 4, running along Hougang Street 61 and ending at Hougang Avenue 8.

[S 180/2021 wef 27/03/2021]

FIRST SCHEDULE — *continued*

PART 9

JURONG EAST

1. A path (approximately 0.19 kilometre in length) starting at Block 284 Toh Guan Road, running along Toh Guan Road and ending at Block 283 Toh Guan Road (excluding the path behind bus stop number 28641 near Block 284).
2. A path (approximately 0.29 kilometre in length) starting at Jurong East Central, running along Toh Guan Road and ending opposite Block 284 Toh Guan Road.
3. A path (approximately 0.33 kilometre in length) starting at Jurong East Street 24, running along Jurong East Avenue 1 and ending at Jurong East Central.
4. A path (approximately 0.17 kilometre in length) starting at Block 252 Jurong East Street 24, running along Jurong East Street 24 and ending at Jurong East Avenue 1.
5. A path (approximately 0.46 kilometre in length) starting at Jurong East Avenue 1, running along Jurong East Street 24 and ending at Block 244 Jurong East Street 24.
6. A path (approximately 0.13 kilometre in length) starting at Block 251 Jurong East Street 24, running along Jurong East Street 24 and ending at Jurong East Avenue 1.
7. A path (approximately 0.36 kilometre in length) starting at Jurong East Street 24, running along Jurong East Avenue 1 and ending at the access leading to All Saints Home (excluding the path behind bus stop number 28329 near Block 246).
[S 180/2021 wef 27/03/2021]
8. A path (approximately 0.25 kilometre in length) starting at Jurong Town Hall Road, running along Jurong East Avenue 1 and ending at Jurong East Street 24 (excluding the path behind bus stop number 28339 near Block 252).
9. A path (approximately 0.24 kilometre in length) starting at Jurong East Avenue 1, running along Jurong Town Hall Road and ending at Boon Lay Way (excluding the path behind bus stop number 28289 near Block 227).
10. A path (approximately 1.00 kilometre in length) starting at Science Centre Road, running along Jurong Town Hall Road and ending at Boon Lay Way (excluding the path behind bus stop number 28251 near Singapore Science Centre, and the path between lamp posts 10 and 11).

FIRST SCHEDULE — *continued*

11. A path (approximately 0.23 kilometre in length) starting at Jurong Gateway Road, running along Jurong East Central and ending at Jurong Town Hall Road (excluding the path behind bus stop number 28431 near Block 130).
12. A path (approximately 0.18 kilometre in length) starting at Boon Lay Way, running along Jurong East Central and ending at Jurong Gateway Road.
13. A path (approximately 0.57 kilometre in length) starting at Jurong East Central, running along Jurong East Street 21 and ending at Jurong East Avenue 1.
14. A path (approximately 0.59 kilometre in length) starting at Jurong East Central, running along Jurong East Street 21, and ending at Jurong Gateway Road (excluding the path between vehicular access near Block 287E and vehicular access near ST Electronics).
15. A path (approximately 0.35 kilometre in length) starting at Jurong Gateway Road, running along Jurong Gateway Road and ending at Toh Guan Road.
16. A path (approximately 0.21 kilometre in length) starting at Jurong Gateway Road, running along Toh Guan Road and ending at Toh Guan Road.
17. A path (approximately 0.18 kilometre in length) starting at Jurong East Street 11, running along Venture Avenue and ending at Venture Avenue near Vision Exchange (excluding the ramp to pedestrian overhead bridge).
18. A path (approximately 0.19 kilometre in length) starting at Jurong Town Hall Road, running along Jurong East Street 11 and ending at Venture Drive.
19. A path (approximately 0.16 kilometre in length) starting at Venture Drive, running along Jurong East Street 11 and ending at Venture Avenue.
20. A path (approximately 0.31 kilometre in length) starting at Gateway Link, running along Jurong Town Hall Road and ending at Jurong East Central.
21. A path (approximately 0.56 kilometre in length) starting at Jurong East Street 11, running along Jurong Town Hall Road and ending at Gateway Link (excluding the path between lamp post 122F near pedestrian overhead bridge 55022 and lamp post 128).
22. A path (approximately 0.22 kilometre in length) starting at Jurong West Avenue 1, running along Jurong West Avenue 1 and ending at Jurong West Street 41.
23. A path (approximately 0.75 kilometre in length) starting at Jurong West Street 41, running along Jurong West Avenue 1 and ending at Jurong West Street 51 (excluding the path between lamp post 16 to lamp post 17, the path behind bus stop number 28511 near Block 463, and the path between lamp post 35 to lamp post 30).

FIRST SCHEDULE — *continued*

24. A path (approximately 0.20 kilometre in length) starting at Block 502 Jurong West Avenue 1, running along Jurong West Avenue 1 and ending at Jurong West Street 52.
25. A path (approximately 0.84 kilometre in length) starting at Jurong West Street 51, running along Jurong West Street 52 and ending at Jurong West Avenue 1 (excluding the path behind bus stop number 28421 near Block 517, and the path behind bus stop number 28411 near Block 526).
26. A path (approximately 0.20 kilometre in length) starting at Jurong West Street 41, running between Lakeshore Condominium and Yuhua Secondary School and ending at Jurong West Street 51.
27. A path (approximately 0.48 kilometre in length) starting at Jurong West Street 52, running along Jurong West Street 51, and ending at Jurong West Avenue 1 (excluding the path behind bus stop number 28391 near Block 501).
28. A path (approximately 0.22 kilometre in length) starting at Boon Lay Way, running along Jurong West Street 51, and ending at Jurong West Street 52 (excluding the path behind bus stop number 28381 near Block 515).
29. A path (approximately 0.53 kilometre in length) starting at the traffic crossing near Block 316 Jurong East Avenue 1, running along Jurong East Avenue 1 and ending at Jurong East Street 32.
30. A path (approximately 0.28 kilometre in length) starting at Block 302 Jurong East Street 32, running along Jurong East Avenue 1 and ending at Block 301 Jurong Town Hall Road (excluding the path at bus stop number 28459 near Block 302).
31. A path (approximately 0.01 kilometre in length) starting at the traffic crossing near Block 347 Market & Food Centre, running along Jurong East Avenue 1 and ending near Block 345 at the playground.
32. A path (approximately 0.16 kilometre in length) starting at Jurong East Avenue 1, running along Jurong East Avenue 1 and ending at Jurong East Street 32.
33. A path (approximately 0.12 kilometre in length) starting at the traffic crossing of Jurong East Street 32 opposite Block 371, running along Jurong East Avenue 1 and ending at Block 320 Jurong East Avenue 1 (excluding the path behind bus stop number 28491 near Block 320).
34. A path (approximately 0.12 kilometre in length) starting after bus stop number 28491 near Block 328, running along Jurong East Avenue 1 and ending at the access leading to the carpark of Block 328 Jurong East Avenue 1.

FIRST SCHEDULE — *continued*

35. A path (approximately 0.04 kilometre in length) starting at Block 371 Jurong East Avenue 1, running along Jurong East Street 32 and ending at the access leading to Block 372A carpark.
36. A path (approximately 0.11 kilometre in length) starting at the traffic crossing near Block 311 Jurong East Street 32, running along Jurong East Street 32 and ending at Block 312 Jurong East Avenue 1.
37. A path (approximately 0.46 kilometre in length) starting at Jurong East Street 32 fronting Jurong Primary School, running along Jurong East Street 32 and ending at Block 302 Jurong East Avenue 1 (excluding the path at bus stop number 28481 near Block 306).
38. A path (approximately 0.32 kilometre in length) starting at Jurong East Avenue 1, running along Jurong East Street 31 and ending at Boon Lay Way.
39. A path (approximately 0.79 kilometre in length) starting at Jurong Town Hall Road, running along Boon Lay Way and ending at Jurong Park Connector (excluding the path fronting Chinese Garden MRT station and the path behind bus stop number 28351 opposite Block 350).
40. A path (approximately 0.63 kilometre in length) starting at Jurong West Avenue 1, running along Jurong West Street 42 and ending at Hua Yi Secondary School entrance at Jurong West Street 42.
41. A path (approximately 0.74 kilometre in length) starting at Hua Yi Secondary School entrance at Jurong West Street 42, running along Jurong West Street 42 and ending at Jurong West Avenue 1.
42. A path (approximately 0.33 kilometre in length) starting at Jurong West Street 52, running along Jurong West Avenue 1 and ending at Corporation Road (excluding the path at bus stop number 28531 near Block 536).
43. A path (approximately 1.27 kilometres in length) starting at Jurong West Street 51, running along Jurong West Street 41 and ending at Jurong West Avenue 1 (excluding the path at the ramp and staircase fronting Block 481).
44. A path (approximately 0.12 kilometre in length) starting at Yuhua Secondary School on Jurong West Street 41, running along Jurong West Street 41 and ending at bus stop number 28601 near Yuhua Secondary School.
45. A path (approximately 0.35 kilometre in length) starting opposite Block 404 Pandan Gardens, running along Pandan Gardens and ending at Jurong Town Hall Road near Commonwealth Secondary School (excluding the path at bus stop number 20189 near Block 414).

FIRST SCHEDULE — *continued*

46. A path (approximately 0.22 kilometre in length) starting at West Coast Road, running along Pandan Gardens and ending at Pandan Gardens opposite Block 404 (excluding the path at bus stop number 20199 near Block 410).
47. A path (approximately 0.39 kilometre in length) starting at Jurong Town Hall Road, running along Teban Gardens Road and ending at Block 39 Teban Gardens Road (excluding the path behind bus stop number 20201 near Block 39).
48. A path (approximately 0.60 kilometre in length) starting at Block 39 Teban Gardens Road, running along Teban Gardens Road and ending at 492 Teban Gardens Road (excluding the paths at bus stop number 20211 near Block 41 and behind bus stop number 20231 near Block 65).
49. A path (approximately 0.17 kilometre in length) starting at Block 62 Teban Gardens Road, running along Teban Gardens Road and ending at West Coast Road.
50. A path (approximately 0.14 kilometre in length) starting at West Coast Road, running along Jurong Town Hall Road and ending at Teban Gardens Road.
51. A path (approximately 0.24 kilometre in length) starting at Teban Gardens Road, running along Jurong Town Hall Road and ending at lamp post 178/S1 along the slip road into the Ayer Rajah Expressway (excluding the path at bus stop number 20261 opposite Galilee Bible Presbyterian Church).
52. A path (approximately 0.92 kilometre in length) starting at the Ayer Rajah Expressway, running along Jurong Town Hall Road and ending at lamp post 172 Ayer Rajah Expressway.
53. A path (approximately 0.49 kilometre in length) starting at the Ayer Rajah Expressway near flashing beacon 5, running along Jurong Town Hall Road and ending at 9 Jurong Town Hall Road (excluding the paths at bus stop number 28221 and maintenance bay near lamp post 160).
54. A path (approximately 0.12 kilometre in length) starting at the junction of Jurong Gateway Road and Jurong East Central 1, running along Jurong East Central 1 and ending at Jurong Regional Library.
[S 180/2021 wef 27/03/2021]
55. A path (approximately 0.25 kilometre in length) starting at the junction of Jurong East Avenue 1 and Jurong Town Hall Road, running along Jurong Town Hall Road and ending along the slip road into Pan Island Expressway near lamp post 6S2.
[S 904/2022 wef 26/11/2022]
56. A path (approximately 0.27 kilometre in length) starting along the slip road out of Pan Island Expressway near lamp post 1515S11, running along Jurong

FIRST SCHEDULE — *continued*

Town Hall Road and ending at the junction of Jurong Town Hall Road and Jurong East Avenue 1.

[S 904/2022 wef 26/11/2022]

PART 10

JURONG WEST

1. A path (approximately 0.51 kilometre in length) starting at Corporation Road, running along Yung Ho Road and ending at Corporation Drive.
2. A path (approximately 0.10 kilometre in length) starting at Corporation Drive, running along Yung Ho Road and ending after bus stop number 21771 near Block 140.
3. A path (approximately 0.23 kilometre in length) starting at Corporation Road, running along Yung Kuang Road and ending at Corporation Drive.
4. A path (approximately 0.11 kilometre in length) starting at Corporation Road, running along Yung Sheng Road and ending at Yung Sheng Road.
5. A path (approximately 0.14 kilometre in length) starting at Yung Sheng Road, running along Yung Sheng Road and ending at Corporation Drive.
6. A path (approximately 0.16 kilometre in length) starting at Yung Sheng Road, running along Corporation Drive and ending at Yung An Road (excluding the path behind bus stop number 21591 near Block 101).
[S 520/2021 wef 17/07/2021]
7. A path (approximately 0.23 kilometre in length) starting at Corporation Drive, running along Ho Ching Road and ending at Yuan Ching Road.
8. A path (approximately 0.44 kilometre in length) starting at Ho Ching Road, running along Yuan Ching Road and ending at Tah Ching Road.
[S 520/2021 wef 17/07/2021]
9. A path (approximately 0.84 kilometre in length) starting at Boon Lay Way, running along Yuan Ching Road and ending at Chinese Garden Road.
10. A path (approximately 0.20 kilometre in length) starting at Lakeside Drive, running along Yuan Ching Road and ending at Boon Lay Way.
[S 520/2021 wef 17/07/2021]
11. A path (approximately 0.34 kilometre in length) starting at Kang Ching Road, running along Yuan Ching Road and ending at Yuan Ching Secondary School substation access (excluding the path behind bus stop number 21661 near Yuan Ching Secondary School).
[S 520/2021 wef 17/07/2021]

FIRST SCHEDULE — *continued*

12. A path (approximately 0.53 kilometre in length) starting at Block 367 Corporation Drive, running along Yung An Road and ending at lamp post 1 at Corporation Drive.
[S 520/2021 wef 17/07/2021]
13. A path (approximately 0.02 kilometre in length) starting at the pedestrian crossing near Block 367 along Corporation Drive, running along Corporation Drive and ending at Yung An Road.
14. A path (approximately 0.16 kilometre in length) starting at Corporation Road, running along Corporation Drive and ending at Corporation Walk (excluding the path behind bus stop number 21619 near Lakeside Primary School).
15. A path (approximately 0.49 kilometre in length) starting at Corporation Walk, running along Corporation Drive and ending at Kang Ching Road.
16. A path (approximately 0.33 kilometre in length) starting at Corporation Drive, running along Kang Ching Road and ending at Yuan Ching Road.
[S 520/2021 wef 17/07/2021]
17. A path (approximately 0.35 kilometre in length) starting near The Lakefront Residences Boon Lay Way, running along Boon Lay Way and ending at Corporation Road.
18. A path (approximately 0.09 kilometre in length) starting at Jurong West Street 51 after Yuhua Secondary School, running along Jurong West Street 51 and ending at the intersection of Boon Lay Way, Yuan Ching Road and Jurong West Street 51.
19. A path (approximately 0.32 kilometre in length) starting at Boon Lay Way, running along Corporation Road and ending at Lake Point Drive (excluding the path behind bus stop number 21229).
[S 520/2021 wef 17/07/2021]
20. A path (approximately 0.05 kilometre in length) starting at Corporation Road near lamp post 100, running along Corporation Road and ending at Corporation Rise.
[S 520/2021 wef 17/07/2021]
21. A path (approximately 0.15 kilometre in length) starting at Corporation Rise, running along Corporation Road and ending at Corporation Drive.
[S 520/2021 wef 17/07/2021]
22. A path (approximately 0.44 kilometre in length) starting at Corporation Drive, running along Corporation Road and ending at Yung Sheng Road.
[S 520/2021 wef 17/07/2021]

FIRST SCHEDULE — *continued*

23. A path (approximately 0.25 kilometre in length) starting at Yung Sheng Road, running along Corporation Road and ending at Yung Kuang Road.
[S 520/2021 wef 17/07/2021]
24. A path (approximately 0.50 kilometre in length) starting at Yung Kuang Road, running along Corporation Road and ending at Yung Ho Road.
[S 520/2021 wef 17/07/2021]
25. A path (approximately 0.54 kilometre in length) starting at Yung Ho Road, running along Corporation Drive and ending at Yung Kuang Road (excluding the path behind bus stop number 21571).
[S 520/2021 wef 17/07/2021]
26. A path (approximately 0.20 kilometre in length) starting at Kang Ching Road, running along Corporation Drive and ending at Tah Ching Road (excluding the path behind bus stop number 21609).
[S 520/2021 wef 17/07/2021]
27. A path (approximately 0.28 kilometre in length) starting at Tah Ching Road, running along Corporation Drive and ending at Ho Ching Road.
[S 520/2021 wef 17/07/2021]
28. A path (approximately 0.16 kilometre in length) starting at Ho Ching Road, running along Corporation Drive and ending at Tao Ching Road.
[S 520/2021 wef 17/07/2021]
29. A path (approximately 0.16 kilometre in length) starting at Tao Ching Road, running along Corporation Drive and ending at Yung Kuang Road (excluding the path behind bus stop number 21589).
[S 520/2021 wef 17/07/2021]
30. A path (approximately 0.03 kilometre in length) starting at Corporation Drive, running along Kang Ching Road and ending at Block 339B.
[S 520/2021 wef 17/07/2021]
31. A path (approximately 0.35 kilometre in length) starting at Corporation Drive, running along Tah Ching Road and ending at Yuan Ching Road.
[S 520/2021 wef 17/07/2021]
32. A path (approximately 0.18 kilometre in length) starting at Corporation Drive, running along Tao Ching Road and ending at Yuan Ching Road.
[S 520/2021 wef 17/07/2021]
33. A path (approximately 0.15 kilometre in length) starting at Corporation Drive, running along Yung Kuang Road and ending at Yuan Ching Road.
[S 520/2021 wef 17/07/2021]
34. A path (approximately 0.04 kilometre in length) starting at Lakeside Drive, running along Yuan Ching Road and ending before Yuan Ching Secondary School.
[S 520/2021 wef 17/07/2021]

FIRST SCHEDULE — *continued*

35. A path (approximately 0.21 kilometre in length) starting at Kang Ching Road, running along Yuan Ching Road and ending at Tah Ching Road.
[S 520/2021 wef 17/07/2021]
36. A path (approximately 0.14 kilometre in length) starting at Ho Ching Road, running along Yuan Ching Road and ending at Tao Ching Road.
[S 520/2021 wef 17/07/2021]
37. A path (approximately 0.13 kilometre in length) starting at Tao Ching Road, running along Yuan Ching Road and ending at Yung Kuang Road.
[S 520/2021 wef 17/07/2021]
38. A path (approximately 0.25 kilometre in length) starting at Yung Kuang Road, running along Yuan Ching Road and ending at Hu Ching Road.
[S 520/2021 wef 17/07/2021]
39. A path (approximately 0.18 kilometre in length) starting at the junction of Hu Ching Road, running along Yuan Ching Road and ending at The Agape Methodist Church vehicular access.
[S 520/2021 wef 17/07/2021]
40. A path (approximately 0.17 kilometre in length) starting at Yuan Ching Road, running along Boon Lay Way and ending before bus stop number 28091.
[S 520/2021 wef 17/07/2021]
41. A path (approximately 0.11 kilometre in length) starting at the pedestrian crossing at Lakeside Drive, running across cadastral lot number MK06-04444K and ending at Exit A of Lakeside MRT station.
[S 520/2021 wef 17/07/2021]

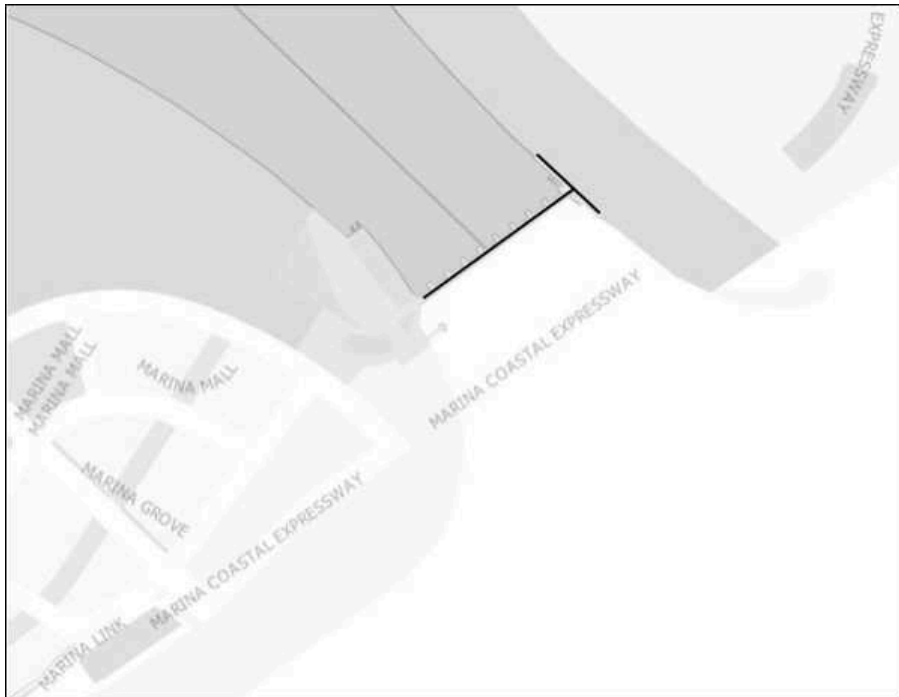
PART 11

MARINA SOUTH

1. A path (approximately 0.45 kilometre in length) starting at Sheares Avenue near lamp post 1F, running along Sheares Avenue and ending at Marina Boulevard.
2. A path (approximately 0.44 kilometre in length) starting at Sheares Avenue near lamp post 52F, running along Marina Boulevard and ending at Marina Gardens Drive near lamp post 68F.
3. A path (approximately 0.70 kilometre in length) starting at Marina Boulevard, running along Marina Gardens Drive and ending at the pedestrian crossing along Marina Gardens Drive near lamp post 42.
4. A path (approximately 0.52 kilometre in length) starting at the pedestrian crossing along Marina Gardens Drive near lamp post 44 and ending at bus stop number 3369 along Marina Gardens Drive.

FIRST SCHEDULE — *continued*

5. A path (approximately 2.47 kilometres in length) along the entire perimeter of the area called the Gardens by the Bay, which is managed by a management body (designated under section 6A of the Parks and Trees Act (Cap. 216)) on behalf of the Government as a public park.
6. A path (approximately 0.39 kilometre in length) starting from the entrance to Marina Barrage, running to and within Marina Barrage Central Courtyard and ending at the part of Marina Barrage that is adjacent to Gardens by the Bay South.
[S 180/2021 wef 27/03/2021]
7. A path (approximately 0.07 kilometre in length) starting from the part of Marina Barrage that is adjacent to Marina Bridge and ending at the point where it intersects with the path described in item 6 of this Part.
[S 180/2021 wef 27/03/2021]
8. A path (approximately 0.45 kilometre in length) on the Marina Bridge, as delineated by the black-coloured line in the map set out below.



[S 180/2021 wef 27/03/2021]

9. A path (approximately 0.06 kilometre in length) starting at the junction of Marina Gardens Drive and Marina Boulevard near lamp post 1, running

FIRST SCHEDULE — *continued*

along Marina Boulevard and ending at Marina South MRT station Exit 4 near lamp post 88F.

[S 66/2023 wef 15/02/2023]

10. A path (approximately 0.16 kilometre in length) starting at the junction of Marina Mall and Marina Boulevard near lamp post 94F, running along Marina Boulevard and ending at the junction of Marina Boulevard and Marina Link near lamp post 104F.

[S 66/2023 wef 15/02/2023]

PART 12

MUSEUM AREA

1. A path (approximately 0.08 kilometre in length) starting at Lorong Payah, running along Bencoolen Street and ending at Bras Basah Road.
2. A path (approximately 0.09 kilometre in length) starting at Bras Basah Road, running along Bencoolen Street and ending at Stamford Road.

PART 13

PASIR RIS

1. A path (approximately 0.46 kilometre in length) starting at Pasir Ris Drive 1, running along Pasir Ris Drive 12 and ending at Pasir Ris Drive 3.
2. A path (approximately 0.34 kilometre in length) starting at Pasir Ris Drive 12, running along Pasir Ris Drive 1 and ending at Pasir Ris Drive 10 (excluding the path from the pedestrian overhead bridge near White Water Executive Condominium to the pedestrian crossing along Pasir Ris Drive 1 to Block 745).
3. A path (approximately 0.15 kilometre in length) starting at Pasir Ris Drive 3 running along Pasir Ris Drive 10 and ending at the pedestrian crossing to Block 700.
4. A path (approximately 0.14 kilometre in length) starting at the vehicular access near Block 626, running along Pasir Ris Drive 3 and ending at Pasir Ris Drive 10.
5. A path (approximately 0.50 kilometre in length) starting at Pasir Ris Drive 10, running along Pasir Ris Drive 1 and ending at Elias Road (excluding the path behind bus stop number 77239 near Block 643 and bus stop number 77249 near Block 640).

FIRST SCHEDULE — *continued*

6. A path (approximately 0.48 kilometre in length) starting at Pasir Ris Drive 1, running along Elias Road and ending at Pasir Ris Drive 3 (excluding the path behind bus stop number 77071 near Block 630).
7. A path (approximately 0.67 kilometre in length) starting at Pasir Ris Street 52, running along Pasir Ris Drive 3 and ending at Elias Road (excluding the path behind bus stop number 77201 near Pasir Ris Elias Community Club and bus stop number 77191 near Block 500A).
8. A path (approximately 0.17 kilometre in length) starting at Pasir Ris Drive 8, running along Pasir Ris Drive 3 and ending at Pasir Ris Street 52.
9. A path (approximately 0.48 kilometre in length) starting at Elias Road, running along Pasir Ris Drive 1 and ending at Pasir Ris Street 52.
10. A path (approximately 0.26 kilometre in length) starting at Pasir Ris Street 52, running along Pasir Ris Drive 1 and ending at Pasir Ris Drive 8.
11. A path (approximately 0.30 kilometre in length) starting at Pasir Ris Central, running along Pasir Ris Drive 3 and ending at Pasir Ris Drive 8.
12. A path (approximately 0.12 kilometre in length) starting at the north-eastern boundary of the Pasir Ris Sports and Recreational Centre, running along Pasir Ris Drive 3 and ending at Pasir Ris Central.
[S 520/2021 wef 17/07/2021]
13. A path (approximately 0.18 kilometre in length) starting at Pasir Ris Drive 3, running along Pasir Ris Drive 8 and ending at Pasir Ris Central.
14. A path (approximately 0.13 kilometre in length) starting at Pasir Ris Drive 8, running along Pasir Ris Drive Central and ending at Pasir Ris MRT station emergency access beside the MRT viaduct.
15. A path (approximately 0.45 kilometre in length) starting at Pasir Ris Drive 3, running along Pasir Ris Central and ending at the pedestrian crossing to White Sands Shopping Mall.
16. A path (approximately 0.46 kilometre in length) starting at Pasir Ris Drive 8, running along Pasir Ris Drive 1 and ending at Pasir Ris Street 51.
17. A path (approximately 0.68 kilometre in length) starting at the vehicular access near Block 534, running along Pasir Ris Drive 1 and ending at Pasir Ris Drive 6.
18. A path (approximately 0.71 kilometre in length) starting at Pasir Ris Drive 1, running along Pasir Ris Drive 6 and ending at Pasir Ris Drive 3.
19. A path (approximately 0.19 kilometre in length) starting at Pasir Ris Street 41, running along Pasir Ris Drive 4 and ending at Pasir Ris Drive 3.

FIRST SCHEDULE — *continued*

20. A path (approximately 0.61 kilometre in length) starting at SPC Petrol Station near Sea Shell Park, running along Pasir Ris Drive 4 and ending at Pasir Ris Street 41 (excluding the path behind bus stop number 78159 near Pasir Ris Crest Secondary School).
21. A path (approximately 0.20 kilometre in length) starting at Pasir Ris Drive 1, running along Pasir Ris Drive 4 and ending at the pedestrian crossing to Block 217 (excluding the path behind bus stop number 78169 near The Espari Condominium).
22. A path (approximately 0.31 kilometre in length) starting at Pasir Ris Drive 4, running along Pasir Ris Drive 1 and ending at Pasir Ris Drive 6 (excluding the path behind bus stop number 78069 near Block 442).
23. A path (approximately 0.40 kilometre in length) starting at Pasir Ris Drive 4, running along Pasir Ris Drive 1 and ending at Pasir Ris Drive 2.
24. A path (approximately 0.20 kilometre in length) starting at Pasir Ris Street 21, running along Pasir Ris Drive 2 and ending at Pasir Ris Drive 1.
25. A path (approximately 0.17 kilometre in length) starting at Pasir Ris Drive 3, running along Pasir Ris Drive 2 and ending at Pasir Ris Street 21.
26. A path (approximately 0.27 kilometre in length) starting at Pasir Ris Drive 2, running along Pasir Ris Drive 1 and ending at Loyang Avenue (excluding the path behind bus stop number 98099 near Block 269A).
27. A path (approximately 0.59 kilometre in length) starting at Pasir Ris Street 12, running along Pasir Ris Street 11 and ending at the vehicular access to White Sands Primary School.
28. A path (approximately 0.16 kilometre in length) starting at Pasir Ris Drive 3 near the pedestrian crossing with lamp post 182, running along Pasir Ris Drive 3 and ending at Sungei Api Api River near lamp post 172.
[S 180/2021 wef 27/03/2021]
29. A path (approximately 0.13 kilometre in length) starting at the north-eastern boundary of Pasir Ris MRT station, running along Pasir Ris Central Street 3 and ending at the junction of Pasir Ris Central Street 3 and Pasir Ris Central.
[S 685/2021 wef 11/09/2021]
30. A path (approximately 0.13 kilometre in length) starting at the junction of Pasir Ris Drive 1 and Pasir Ris Drive 8, running along Pasir Ris Drive 8 and ending at the junction of Pasir Ris Drive 8 and Pasir Ris Street 53.
[S 904/2022 wef 26/11/2022]

FIRST SCHEDULE — *continued*

31. A path (approximately 0.44 kilometre in length) starting at the junction of Pasir Ris Drive 8 and Pasir Ris Grove, running along Pasir Ris Grove and ending at the junction of Pasir Ris Grove and Pasir Ris Drive 1.
[S 282/2023 wef 19/05/2023]
32. A path (approximately 0.27 kilometre in length) starting at the junction of Flora Drive and Flora Road, running along Flora Road and ending at the junction of Flora Road and Old Tampines Road.
[S 775/2023 wef 01/12/2023]

PART 14

PUNGGOL

1. A path (approximately 0.27 kilometre in length) starting at Punggol Central, running along Punggol East and ending near lamp post 55.
2. A path (approximately 0.48 kilometre in length) starting at Edgedale Plains, running along Punggol Central and ending at Punggol East (excluding the path from behind bus stop number 65261 near Block 649 until lamp post 14).
3. A path (approximately 0.26 kilometre in length) starting near Oasis LRT station, running along Punggol Drive and ending at Edgefield Plains.
4. A path (approximately 0.32 kilometre in length) starting at Punggol Central, running along Edgedale Plains and ending at Punggol Drive.
5. A path (approximately 0.50 kilometre in length) starting at Edgefield Plains, running along Punggol Central and ending before Amore Condominium.
[S 463/2019 wef 28/06/2019]
6. A path (approximately 0.19 kilometre in length) starting at Punggol Road, running along Punggol Central and ending at bus stop number 65281.
[S 554/2023 wef 05/08/2023]
7. A path (approximately 0.33 kilometre in length) starting at Punggol Drive, running along Punggol Road and ending at Punggol Central.
8. A path (approximately 0.28 kilometre in length) starting at Punggol Place, running along Punggol Central and ending at Punggol Road (excluding the path behind bus stop number 65221 near Block 303D).
9. A path (approximately 0.35 kilometre in length) starting at Punggol Walk, running along Punggol Central and ending at Punggol Place (excluding the path near Punggol MRT station).
10. A path (approximately 0.32 kilometre in length) starting at Punggol Way, running along Punggol Central and ending at Punggol Walk.

FIRST SCHEDULE — *continued*

11. A path (approximately 0.48 kilometre in length) starting at Sumang Link, running along Punggol Way and ending at Punggol Central (excluding the path near Sumang LRT station between lamp post 52 to lamp post 56 and the path on the vehicular bridge).
12. A path (approximately 0.33 kilometre in length) starting at Punggol Central, running along Punggol Way and ending at Punggol Field.
[S 463/2019 wef 28/06/2019]
13. A path (approximately 0.28 kilometre in length) starting at Punggol Way, running along Punggol Field and ending at Punggol Walk (excluding the path behind bus stop number 65339 near Block 268C).
14. A path (approximately 0.28 kilometre in length) starting at Punggol Walk, running along Punggol Field and ending at Punggol Place.
[S 463/2019 wef 28/06/2019]
15. A path (approximately 0.34 kilometre in length) starting at Punggol Place, running along Punggol Field and ending at Punggol Road (excluding the path behind bus stop number 65201 near Block 289B).
16. A path (approximately 0.27 kilometre in length) starting at Punggol Road, running along Punggol Field and ending at Edgefield Plains.
[S 463/2019 wef 28/06/2019]
17. A path (approximately 0.31 kilometre in length) starting at Punggol Central, running along Punggol Road and ending at Punggol Field (excluding the path behind bus stop number 65089 near Block 199C and the path behind the overhead pedestrian bridge).
18. A path (approximately 0.51 kilometre in length) starting at Edgefield Plains, running along Punggol Field and ending at Edgedale Plains.
19. A path (approximately 0.35 kilometre in length) starting at Punggol Field, running along Edgedale Plains and ending at Punggol Central.
20. A path (approximately 0.49 kilometre in length) starting at Edgedale Plains, running along Punggol Field and ending at Punggol East (excluding the path behind bus stop number 65171 near Block 171A and the path near Coral Edge LRT station between lamp post 23 and lamp post 19).
21. A path (approximately 0.38 kilometre in length) starting at Punggol Field, running along Punggol East and ending at Punggol Central (excluding the path behind bus stop number 65231 near Block 166A).
22. A path (approximately 0.40 kilometre in length) starting at Punggol MRT Station, running north-easterly on level ground along Waterway Point and Punggol Town Square and ending at One Punggol.
[S 904/2022 wef 26/11/2022]

FIRST SCHEDULE — *continued*

23. A path (approximately 0.12 kilometre in length) starting at the junction of Seletar North Link and Punggol Way, running along Punggol Way and ending at the junction of Punggol Way and Northshore Walk.
[S 904/2022 wef 26/11/2022]
24. A path (approximately 0.39 kilometre in length) starting at the junction of Northshore Walk and Punggol Way, running along Punggol Way and ending at the junction of Punggol Way and Northshore Link.
[S 904/2022 wef 26/11/2022]
25. A path (approximately 0.12 kilometre in length) starting at the junction of Punggol Way and Northshore Walk, running along Northshore Walk and ending at the junction of Northshore Walk and Northshore Drive.
[S 904/2022 wef 26/11/2022]
26. A path (approximately 0.11 kilometre in length) starting at the junction of Northshore Drive and Northshore Link, running along Northshore Link and ending at the junction of Northshore Link and Punggol Way.
[S 904/2022 wef 26/11/2022]
27. A path (approximately 0.31 kilometre in length) starting at the junction of Punggol Drive and Edgedale Plains, running along Edgedale Plains and ending at the junction of Edgedale Plains and Punggol Central.
[S 904/2022 wef 26/11/2022]
28. A path (approximately 0.31 kilometre in length) starting at the junction of Punggol Drive and Punggol East, running along Punggol East and ending at the junction of Punggol East and Punggol Central.
[S 904/2022 wef 26/11/2022]
29. A path (approximately 0.51 kilometre in length) starting at the junction of Punggol East and Punggol North Avenue, running along Punggol North Avenue and ending at the junction of Punggol North Avenue and Edgedale Plains.
[S 554/2023 wef 05/08/2023]
30. A path (approximately 0.48 kilometre in length) starting at the junction of Edgedale Plains and Punggol North Avenue, running along Punggol North Avenue and ending at the junction of Punggol North Avenue and Punggol East.
[S 554/2023 wef 05/08/2023]
31. A path (approximately 0.51 kilometre in length) starting at the junction of Edgedale Plains and Punggol North Avenue, running along Punggol North Avenue and ending at the junction of Punggol North Avenue and Edgefield Plains.
[S 554/2023 wef 05/08/2023]

FIRST SCHEDULE — *continued*

32. A path (approximately 0.45 kilometre in length) starting at the junction of Edgefield Plains and Punggol North Avenue, running along Punggol North Avenue and ending at the junction of Punggol North Avenue and Edgedale Plains.
[S 554/2023 wef 05/08/2023]
33. A path (approximately 0.42 kilometre in length) starting at the junction of Edgefield Plains and Punggol North Avenue, running along Punggol North Avenue and ending at the junction of Punggol North Avenue and Punggol Road.
[S 554/2023 wef 05/08/2023]
34. A path (approximately 0.45 kilometre in length) starting at the junction of New Punggol Road and Punggol North Avenue, running along Punggol North Avenue and ending at the junction of Punggol North Avenue and Edgefield Plains.
[S 554/2023 wef 05/08/2023]
35. A path (approximately 0.40 kilometre in length) starting at the junction of Punggol Road and Punggol North Avenue, running along Punggol North Avenue and ending at Punggol North Avenue near lamp post 58.
[S 554/2023 wef 05/08/2023]
36. A path (approximately 0.39 kilometre in length) starting at Punggol North Avenue near lamp post 55, running along Punggol North Avenue and ending at the junction of Punggol North Avenue and New Punggol Road.
[S 554/2023 wef 05/08/2023]
37. A path (approximately 0.49 kilometre in length) starting at Punggol North Avenue near lamp post 48, running along Punggol North Avenue and ending at the junction of Punggol North Avenue and Punggol Way.
[S 554/2023 wef 05/08/2023]
38. A path (approximately 0.51 kilometre in length) starting at the junction of Punggol Way and Punggol North Avenue, running along Punggol North Avenue and ending at Punggol North Avenue near lamp post 45.
[S 554/2023 wef 05/08/2023]
39. A path (approximately 0.16 kilometre in length) starting at the junction of Punggol Way and Punggol North Avenue, running along Punggol North Avenue and ending at the pedestrian crossing near Block 325 Punggol North Avenue.
[S 554/2023 wef 05/08/2023]
40. A path (approximately 0.14 kilometre in length) starting at the pedestrian crossing near Marina Country Club, running along Punggol North Avenue and ending at the junction of Punggol North Avenue and Punggol Way.
[S 554/2023 wef 05/08/2023]

FIRST SCHEDULE — *continued*

41. A path (approximately 0.19 kilometre in length) starting at the junction of Northshore Link and Punggol Way, running along Punggol Way and ending at the junction of Punggol Way and Northshore Crescent.
[S 554/2023 wef 05/08/2023]
42. A path (approximately 0.14 kilometre in length) starting at the junction of Punggol Way and Northshore Crescent, running along Northshore Crescent and ending at the junction of Northshore Crescent and Northshore Drive.
[S 554/2023 wef 05/08/2023]

PART 15

QUEENSTOWN

1. A path (approximately 0.14 kilometre in length) starting at bus stop number 19039 near Dover MRT station along Commonwealth Avenue West and ending at Ulu Pandan Park Connector (excluding the staircases).
2. A path (approximately 0.12 kilometre in length) starting at 1 Fusionopolis Place, running along Ayer Rajah Avenue and ending at the intersection of Ayer Rajah Avenue, Ayer Rajah Crescent and Fusionopolis Way.
3. A path (approximately 0.25 kilometre in length) starting at Alexandra Road, east of Block 60A Strathmore Avenue, running north on ground level and ending at Alexandra Canal Linear Park.
[S 599/2022 wef 20/07/2022]
4. A path (approximately 0.32 kilometre in length) starting at the junction of Holland Avenue and Commonwealth Avenue, running along Commonwealth Avenue and ending near lamp post 95.
[S 66/2023 wef 15/02/2023]
5. A path (approximately 0.45 kilometre in length) starting at the intersection of Commonwealth Drive and Commonwealth Avenue, running along Commonwealth Avenue and ending at the junction of Commonwealth Avenue and Queensway.
[S 66/2023 wef 15/02/2023]
6. A path (approximately 0.20 kilometre in length) starting at the junction of Queensway and Commonwealth Avenue, running along Commonwealth Avenue and ending at the intersection of Commonwealth Avenue and Margaret Drive.
[S 66/2023 wef 15/02/2023]
7. A path (approximately 0.30 kilometre in length) starting at the intersection of Margaret Drive and Commonwealth Avenue, running along Commonwealth Avenue and ending near lamp post 32.
[S 66/2023 wef 15/02/2023]

FIRST SCHEDULE — *continued*

8. A path (approximately 0.35 kilometre in length) starting at the Rail Corridor near Commonwealth Drive access point, running along Commonwealth Drive and ending at the junction of Commonwealth Drive and Commonwealth Avenue.
[S 554/2023 wef 05/08/2023]
9. A path (approximately 0.17 kilometre in length) starting at the junction of Commonwealth Avenue and North Buona Vista Link, running along North Buona Vista Link and ending at the junction of North Buona Vista Link and North Buona Vista Drive.
[S 775/2023 wef 01/12/2023]
10. A path (approximately 0.12 kilometre in length) starting at the junction of Portsdown Road and Biopolis Road, running along Biopolis Road and ending at the junction of Biopolis Road and One-North Link.
[S 775/2023 wef 01/12/2023]
11. A path (approximately 0.24 kilometre in length) starting at the junction of One-North Link and Biopolis Road, running along Biopolis Road and ending at Biopolis Road near lamp post 14F.
[S 775/2023 wef 01/12/2023]
12. A path (approximately 0.20 kilometre in length) starting at bus stop number 18149, running along North Buona Vista Road and Portsdown Road and ending at the junction of Portsdown Road and Nepal Park.
[S 775/2023 wef 01/12/2023]
13. A path (approximately 0.11 kilometre in length) starting at the junction of Nepal Park and Portsdown Road, running along Portsdown Road and ending at the junction of Portsdown Road and One-North Gateway.
[S 775/2023 wef 01/12/2023]
14. A path (approximately 0.14 kilometre in length) starting at the junction of Fusionopolis Place and Portsdown Road, running along Portsdown Road and ending at the junction of Portsdown Road and North Buona Vista Road.
[S 775/2023 wef 01/12/2023]
15. A path (approximately 0.28 kilometre in length) starting at the junction of Portsdown Road and North Buona Vista Road, running along North Buona Vista Road and ending at the junction of North Buona Vista Road and Ayer Rajah Avenue.
[S 775/2023 wef 01/12/2023]
16. A path (approximately 0.12 kilometre in length) starting near One-North MRT station Exit A, running along Ayer Rajah Avenue and ending at the junction of Ayer Rajah Avenue and Fusionopolis Way.
[S 775/2023 wef 01/12/2023]

FIRST SCHEDULE — *continued*

17. A path (approximately 0.13 kilometre in length) starting at the junction of Fusionopolis Way and Ayer Rajah Avenue, running along Ayer Rajah Avenue and ending at the junction of Ayer Rajah Avenue and Fusionopolis Walk.
[S 775/2023 wef 01/12/2023]
18. A path (approximately 0.08 kilometre in length) starting at the junction of Fusionopolis Walk and Ayer Rajah Avenue, running along Ayer Rajah Avenue and ending at the junction of Ayer Rajah Avenue and One-North Crescent.
[S 775/2023 wef 01/12/2023]
19. A path (approximately 0.24 kilometre in length) starting at the junction of Ayer Rajah Crescent and Ayer Rajah Avenue, running along Ayer Rajah Avenue and ending at the junction of Ayer Rajah Avenue and North Buona Vista Road.
[S 775/2023 wef 01/12/2023]
20. A path (approximately 0.60 kilometre in length) starting at Ayer Rajah Avenue, running along Ayer Rajah Crescent and ending at Ayer Rajah Crescent near Block 51A.
[S 775/2023 wef 01/12/2023]
21. A path (approximately 0.29 kilometre in length) starting at the junction of Ayer Rajah Crescent and One-North Avenue, running along One-North Avenue and ending at the junction of One-North Avenue, Ayer Rajah Avenue and One-North Crescent.
[S 775/2023 wef 01/12/2023]
22. A path (approximately 0.06 kilometre in length) starting at Media Circle near lamp post 8, running along Media Circle and ending at the junction of Media Circle and Portsdown Road.
[S 775/2023 wef 01/12/2023]
23. A path (approximately 0.15 kilometre in length) starting from the junction of Media Circle and Portsdown Road, running along Portsdown Road and ending at the carpark entrance of Mediapolis@One-North at Stars Avenue.
[S 775/2023 wef 01/12/2023]
24. A path (approximately 0.15 kilometre in length) starting from the vehicular access to Infinite Studios, running along Media Circle and ending at the junction of Media Circle and One-North Avenue.
[S 775/2023 wef 01/12/2023]
25. A path (approximately 0.08 kilometre in length) starting at One-North Crescent near lamp post 1F, running along One-North Crescent and ending at the junction of One-North Crescent and Portsdown Road.
[S 775/2023 wef 01/12/2023]

FIRST SCHEDULE — *continued*

PART 16

ROCHOR

1. A path (approximately 0.25 kilometre in length) starting at Middle Road, running along Bencoolen Street and ending at Lorong Payah.

PART 17

SEMBAWANG

1. A path (approximately 0.48 kilometre in length) starting at Admiralty Link, running along Admiralty Lane and ending at Sembawang Drive.
2. A path (approximately 0.51 kilometre in length) starting at Sembawang Drive, running along Admiralty Link and ending at Admiralty Lane (excluding the path behind bus stop number 58409 near Block 491).
3. A path (approximately 0.17 kilometre in length) starting at Canberra Road, running along Admiralty Lane and ending at Admiralty Link.
4. A path (approximately 0.29 kilometre in length) starting at the intersection of Admiralty Drive, Canberra Road and Wellington Circle, running along Admiralty Drive and ending at Sembawang Drive.
5. A path (approximately 0.57 kilometre in length) starting at the intersection of Canberra Road, Canberra Link and Sembawang Way, running along Canberra Link and ending at Sembawang Road.
6. A path (approximately 0.25 kilometre in length) starting at Sembawang Vista, running along Canberra Road and ending at the intersection of Canberra Road, Canberra Link and Sembawang Way.
7. A path (approximately 0.33 kilometre in length) starting at Canberra Road, running along Sembawang Vista and ending at Sembawang Drive.
8. A path (approximately 0.26 kilometre in length) starting at the intersection of Canberra Road, Sembawang Avenue and Sembawang Road, running along Canberra Road and ending at Sembawang Vista.
9. A path (approximately 0.32 kilometre in length) starting at Sembawang Drive, running along Sembawang Avenue and ending at the intersection of Canberra Road, Sembawang Avenue and Sembawang Road.
10. A path (approximately 0.73 kilometre in length) starting at Sembawang Road, running along Canberra Street and ending at Canberra Way.
11. A path (approximately 0.38 kilometre in length) starting at Canberra Street, running along Canberra Crescent and ending at Canberra Walk.

FIRST SCHEDULE — *continued*

12. A path (approximately 0.29 kilometre in length) starting at Canberra Walk, running along Canberra Crescent and ending at Canberra Way.
13. A path (approximately 0.16 kilometre in length) starting at Canberra Link, running along Canberra Way and ending at Canberra Crescent.
14. A path (approximately 0.30 kilometre in length) starting at Canberra Crescent, running along Canberra Way and ending at Canberra Street.
15. A path (approximately 0.19 kilometre in length) starting at Canberra Street, running along Canberra Way and ending at Yishun Avenue 8.
16. A path (approximately 0.19 kilometre in length) starting at Canberra Way, running along Canberra Crescent and ending at Canberra View.
17. A path (approximately 0.23 kilometre in length) starting at Canberra Way, running along Canberra Street and ending at Canberra View.
18. A path (approximately 0.19 kilometre in length) starting at Canberra Way, running along Canberra Link and ending at Canberra View.
19. [*Deleted by S 520/2021 wef 17/07/2021*]
20. A path (approximately 0.11 kilometre in length) starting at the pedestrian crossing along Canberra Drive, running through the open space and ending near lamp post 21 along Jalan Sendudok.
21. A path (approximately 0.14 kilometre in length) starting at the intersection of Canberra Lane and Canberra Link, running along Canberra Lane and ending at the intersection of Canberra Lane and Canberra Drive.
[S 180/2021 wef 27/03/2021]
22. A path (approximately 0.32 kilometre in length) starting at the intersection of Canberra Lane and Canberra Drive, running along Canberra Drive and ending at the intersection of Canberra Drive and Sembawang Road.
[S 180/2021 wef 27/03/2021]
23. A path (approximately 0.13 kilometre in length) starting at the intersection of Canberra Drive and Sembawang Road, running along Sembawang Road and ending at the intersection of Canberra Road, Sembawang Road and Sembawang Avenue.
[S 180/2021 wef 27/03/2021]
24. A path (approximately 0.10 kilometre in length) starting at the intersection of Canberra Road, Sembawang Road and Sembawang Avenue, running along Sembawang Road and ending at the intersection of Sembawang Road and Jalan Sendudok.
[S 180/2021 wef 27/03/2021]

FIRST SCHEDULE — *continued*

25. A path (approximately 0.30 kilometre in length) starting at the intersection of Sembawang Road and Jalan Senduduk, running along Sembawang Road and ending at the intersection of Sembawang Road and Jalan Jeruju.
[S 180/2021 wef 27/03/2021]
26. A path (approximately 0.62 kilometre in length) starting at the intersection of Canberra Lane and Canberra Drive, running along Canberra Drive and ending near lamp post 58F.
[S 180/2021 wef 27/03/2021]
27. A path (approximately 0.63 kilometre in length) starting near Block 107C Canberra Street, running along the canal and ending near Block 115D Canberra Link.
[S 282/2023 wef 19/05/2023]
28. A path (approximately 0.30 kilometre in length) starting at the junction of Canberra Street and Canberra Walk, running along Canberra Walk and ending at the junction of Canberra Walk and Canberra Crescent.
[S 282/2023 wef 19/05/2023]
29. A path (approximately 0.15 kilometre in length) starting at the junction of Canberra Crescent and Canberra Walk, running along Canberra Walk and ending at the junction of Canberra Walk and Canberra Link.
[S 282/2023 wef 19/05/2023]
30. A path (approximately 0.15 kilometre in length) starting at the junction of Canberra Walk and Canberra Link, running along Canberra Link and ending at the junction of Canberra Link and Canberra Way.
[S 282/2023 wef 19/05/2023]
31. A path (approximately 0.53 kilometre in length) starting at the junction of Canberra Link, Sembawang Way and Canberra Road, running along Canberra Road and ending at the junction of Canberra Road, Sembawang Avenue and Sembawang Road.
[S 282/2023 wef 19/05/2023]
32. *[Deleted by S 520/2021 wef 17/07/2021]*
33. *[Deleted by S 520/2021 wef 17/07/2021]*
34. *[Deleted by S 520/2021 wef 17/07/2021]*

PART 18

SENGKANG

1. A path (approximately 0.22 kilometre in length) starting at Sengkang East Road, running along Sengkang East Way and ending at the pedestrian overhead bridge near Sengkang MRT station along Sengkang East Way.

FIRST SCHEDULE — *continued*

2. A path (approximately 0.20 kilometre in length) starting at Anchorvale Link, running along Sengkang East Way and ending at Sengkang East Road (excluding the path behind bus stop number 67391 opposite Block 325 Car Park).
3. A path (approximately 0.32 kilometre in length) starting at Anchorvale Road, running along Sengkang East Way and ending at Anchorvale Link (excluding the path behind bus stop number 67381 opposite Block 317B).
4. A path (approximately 0.23 kilometre in length) starting at Punggol Park Connector near Sengkang Hockey Stadium, running along Sengkang East Way and ending at Anchorvale Road.
[S 463/2019 wef 28/06/2019]
5. A path (approximately 0.04 kilometre in length) starting before the junction of Buangkok Drive, running along Buangkok Drive and ending at Serangoon Park Connector near Block 547.
6. A path (approximately 0.12 kilometre in length) starting at Buangkok Drive, running along Sengkang Central and ending at Compassvale Bow.
7. A path (approximately 0.04 kilometre in length) starting at Compassvale Bow, running along Sengkang Central and ending at lamp post 12 before Buangkok MRT station along Sengkang Central.
8. A path (approximately 0.23 kilometre in length) starting between Block 260A Sengkang East Way and Block 257C Compassvale Road, running between the blocks and along Block 259 Compassvale Road and ending at Block 259A Compassvale Road.
[S 51/2020 wef 18/01/2020]
9. A path (approximately 0.92 kilometre in length) starting at the junction of Sengkang East Road and Buangkok Green, running along Buangkok Drive and ending at the junction of Buangkok Link.
[S 520/2021 wef 17/07/2021]
10. A path (approximately 0.33 kilometre in length) starting from the junction of Fernvale Road and Fernvale Street, running along Fernvale Street and ending at the junction of Fernvale Street, Fernvale Link and Anchorvale Street.
[S 685/2021 wef 11/09/2021]
11. A path (approximately 0.95 kilometre in length) starting from the junction of Fernvale Street, Fernvale Link and Anchorvale Street, running along Anchorvale Street and the Anchorvale vehicular bridge and ending at the intersection of Anchorvale Street, Anchorvale Crescent and Anchorvale Road.
[S 685/2021 wef 11/09/2021]

FIRST SCHEDULE — *continued*

12. A path (approximately 0.95 kilometre in length) starting at the junction of Jalan Kayu and Sengkang West Avenue, running along Sengkang West Avenue, and ending at the junction of Sengkang West Avenue and the service road near Sengkang West Bridge.
[S 599/2022 wef 20/07/2022]
13. A path (approximately 0.70 kilometre in length) starting after the flyover near lamp post 162, running along Sengkang East Avenue and ending at the junction of Sengkang East Avenue and Anchorvale Link.
[S 66/2023 wef 15/02/2023]
14. A path (approximately 0.20 kilometre in length) starting at the junction of Anchorvale Drive and Anchorvale Road, running along Anchorvale Road and ending at the junction of Anchorvale Road and Sengkang East Avenue.
[S 66/2023 wef 15/02/2023]
15. A path (approximately 0.18 kilometre in length) starting near lamp post 169F, running across the flyover over Sungei Punggol and ending near lamp post 153 along Sengkang West Way.
[S 66/2023 wef 15/02/2023]
16. A path (approximately 0.22 kilometre in length) starting at the junction of Sengkang East Avenue and Compassvale Road, running along Compassvale Road and ending at the junction of Compassvale Road and Compassvale Drive.
[S 282/2023 wef 19/05/2023]
17. A path (approximately 0.16 kilometre in length) starting at the junction of Compassvale Drive and Compassvale Road, running along Compassvale Road and ending at the junction of Compassvale Road, Sengkang Square and Compassvale Walk.
[S 282/2023 wef 19/05/2023]
18. A path (approximately 0.19 kilometre in length) starting at the junction of Sengkang Square, Compassvale Walk and Compassvale Road, running along Compassvale Road and ending at the junction of Compassvale Road and Sengkang East Way.
[S 282/2023 wef 19/05/2023]
19. A path (approximately 0.30 kilometre in length) starting at the junction of Sengkang East Way and Compassvale Road, running along Compassvale Road and ending at the junction of Compassvale Road, Compassvale Crescent and Compassvale Street.
[S 282/2023 wef 19/05/2023]

FIRST SCHEDULE — *continued*

PART 19

STRAITS VIEW

1. A path (approximately 0.18 kilometre in length) starting at Central Boulevard near lamp post 51F, running along Sheares Avenue and ending at Marina Boulevard near lamp post 67F.
2. A path (approximately 0.44 kilometre in length) starting at Sheares Avenue near lamp post 51F, running along Marina Boulevard and ending at Marina Gardens Drive near lamp post 81F.
3. A path (approximately 0.43 kilometre in length) starting at Marina Gardens Drive near lamp post 89F, running along Central Boulevard and ending at Sheares Avenue near lamp post 67F.
4. A path (approximately 0.43 kilometre in length) starting at Marina Gardens Drive near lamp post 90F, running along Central Boulevard and ending at Sheares Avenue near lamp post 58F.
5. A path (approximately 0.19 kilometre in length) starting at Marina Boulevard, running along Marina Gardens Drive and ending at Central Boulevard.
6. A path (approximately 0.26 kilometre in length) starting at the junction of Marina Link and Central Boulevard near lamp post 57F, running along Central Boulevard and ending at the junction of Central Boulevard and Marina Gardens Drive near lamp post 91F.
[S 66/2023 wef 15/02/2023]
7. A path (approximately 0.23 kilometre in length) starting at the junction of Marina Link and Central Boulevard near lamp post 52S10F, running along Central Boulevard and ending at the junction of Central Boulevard and Marina Gardens Drive near lamp post 90F.
[S 66/2023 wef 15/02/2023]
8. A path (approximately 0.15 kilometre in length) starting at the junction of Marina Mall and Marina Boulevard near lamp post 93F, running along Marina Boulevard and ending at the junction of Marina Boulevard and Marina Link near lamp post 103F.
[S 66/2023 wef 15/02/2023]
9. A path (approximately 0.14 kilometre in length) starting at the junction of Marina Gardens Drive and Marina Boulevard near lamp post 1/1F, running along Marina Boulevard and ending at the junction of Marina Boulevard and Marina Mall near lamp post 91F.
[S 66/2023 wef 15/02/2023]

FIRST SCHEDULE — *continued*

PART 20

TAMPINES

1. A path (approximately 0.24 kilometre in length) starting at Tampines Street 83, running along Tampines Avenue 5 and ending at Tampines Avenue 8.
2. A path (approximately 0.45 kilometre in length) starting at Tampines Walk, running along Tampines Avenue 5 and ending at Tampines Street 83.
3. A path (approximately 0.35 kilometre in length) starting at Tampines Central 2, running along Tampines Avenue 5 and ending at Tampines Walk.
4. A path (approximately 0.38 kilometre in length) starting at Tampines Central 7, running along Tampines Avenue 6 and ending at Tampines Avenue 5.
5. A path (approximately 0.59 kilometre in length) starting at the intersection of Tampines Avenue 1, Tampines Avenue 2 and Tampines Avenue 5, running along Tampines Avenue 5 and ending at Tampines Avenue 4 (excluding the path behind bus stop number 76061 near Block 938 and the path behind the pedestrian overhead bridge near Block 938).
6. A path (approximately 0.60 kilometre in length) starting at the junction of Tampines Avenue 5 and Tampines Avenue 4, running along Tampines Avenue 4 and ending at the SPC Petrol Station along Tampines Avenue 4.
[S 775/2023 wef 01/12/2023]
7. A path (approximately 0.20 kilometre in length) starting at Tampines Avenue 4, running along Tampines Avenue 3 and ending at Block 819 Tampines Street 81.
8. A path (approximately 0.45 kilometre in length) starting at Tampines Street 81 near Tampines West Community Centre, running along Tampines Avenue 3 and ending at Block 827B Tampines Street 81.
9. A path (approximately 0.29 kilometre in length) starting at Tampines Street 81 near Block 887, running along Tampines Avenue 3 and ending at Tampines Avenue 8.
10. A path (approximately 0.30 kilometre in length) starting at Tampines Street 12, running along Tampines Avenue 4 and ending at Tampines Avenue 5 (excluding the path behind bus stop number 76139 near Block 151).
11. A path (approximately 0.16 kilometre in length) starting at the bicycle crossing opposite of Tampines MRT station, running along Tampines Avenue 4 and ending at Tampines Street 12.

FIRST SCHEDULE — *continued*

12. A path (approximately 0.60 kilometre in length) starting at Tampines Avenue 7, running along Tampines Street 41 and ending at Tampines Avenue 9.
13. A path (approximately 0.32 kilometre in length) starting at Tampines Street 43, running along Tampines Avenue 9 and ending at Tampines Street 41.
14. A path (approximately 0.37 kilometre in length) starting at Tampines Street 44, running along Tampines Avenue 9 and ending at Tampines Street 43 (excluding the path behind bus stop number 76351 near Block 484).
15. A path (approximately 0.32 kilometre in length) starting at Tampines Street 42, running along Tampines Avenue 9 and ending at Tampines Street 44 (excluding the path behind bus stop number 76341 near Block 464).
16. A path (approximately 0.12 kilometre in length) starting at Block 454 Tampines Avenue 9, running along Tampines Avenue 9 and ending at Tampines Street 42 (excluding the path behind bus stop number 76311 opposite Tampines Junior College).
17. A path (approximately 0.37 kilometre in length) starting at Tampines Street 34, running along Tampines Avenue 7 and ending at the intersection of Tampines Avenue 7, Tampines Avenue 9 and Tampines Avenue 2 near Block 395 (excluding the path behind bus stop number 76239 and in front of the pedestrian overhead bridge staircase near Block 390A).
18. A path (approximately 0.13 kilometre in length) starting at Simei Road, running along Simei Street 1 and ending at the pedestrian crossing near Block 150 Simei Street 1.
19. A path (approximately 0.20 kilometre in length) starting at Simei Street 3, running along Simei Road and ending at Simei Street 1 (excluding the path along bus stop number 96181 near Block 151).
20. A path (approximately 0.25 kilometre in length) starting at Simei Street 4, running along Simei Road and ending at Simei Street 3 (excluding the path along bus stop number 96191 near Block 224).
21. A path (approximately 0.20 kilometre in length) starting after bus stop number 96201 near Simei Green Condominium, running along Simei Road and ending at Simei Street 4.
22. A path (approximately 0.49 kilometre in length) starting at Simei Street 3, running along Simei Street 4 and ending at Simei Road.

FIRST SCHEDULE — *continued*

23. A path (approximately 0.24 kilometre in length) starting at Simei Street 2, running along Simei Street 3 and ending at Simei Road.
24. A path (approximately 0.13 kilometre in length) starting at Simei Street 5, running along Simei Street 3 and ending at Simei Street 2.
25. A path (approximately 0.10 kilometre in length) starting after the pedestrian crossing near Simei MRT station, running along Simei Street 3 and ending at Simei Street 5.
26. A path (approximately 0.12 kilometre in length) starting at Simei Street 1, running along Simei Street 3 and ending at Simei Street 6.
27. A path (approximately 0.27 kilometre in length) starting at Tampines Central 7, running along Tampines Concourse and ending at Tampines Avenue 9.
[S 463/2019 wef 28/06/2019]
28. A path (approximately 0.11 kilometre in length) starting at Tampines Concourse, running along Tampines Avenue 9 and ending at Tampines Avenue 6.
[S 463/2019 wef 28/06/2019]
29. A path (approximately 0.29 kilometre in length) starting at Tampines Avenue 9, running along Tampines Avenue 6 and ending at Tampines Central 7 (excluding the path behind bus stop number 75269 opposite Blocks 710/713).
[S 463/2019 wef 28/06/2019]
30. A path (approximately 0.21 kilometre in length) starting at Tampines Avenue 6, running along Tampines Central 7 and ending at Tampines Concourse.
[S 463/2019 wef 28/06/2019]
31. A path (approximately 0.24 kilometre in length) starting at Tampines Concourse, running along Tampines Central 7 and ending at Tampines Avenue 7.
[S 463/2019 wef 28/06/2019]
32. A path (approximately 0.43 kilometre in length) starting at Tampines Central 7, running along Tampines Concourse and ending at Tampines Central 1.
[S 463/2019 wef 28/06/2019]
33. A path (approximately 0.25 kilometre in length) starting at opposite Block 858B, running along Tampines Street 82 and ending at Tampines Avenue 4.
[S 463/2019 wef 28/06/2019]

FIRST SCHEDULE — *continued*

34. A path (approximately 0.22 kilometre in length) starting at Tampines Street 82, running along Tampines Avenue 4 and ending at Tampines Avenue 5.
[S 463/2019 wef 28/06/2019]
35. A path (approximately 0.25 kilometre in length) starting at Tampines Avenue 4, running along Tampines Avenue 5 and ending at Tampines Central 2.
[S 463/2019 wef 28/06/2019]
36. A path (approximately 0.61 kilometre in length) starting at Tampines Avenue 5, running along Tampines Avenue 8 and ending at Tampines Street 84.
[S 180/2021 wef 27/03/2021]
37. A path (approximately 0.20 kilometre in length) starting at Tampines Street 84, running along Tampines Avenue 8 and ending at Tampines Avenue 3.
[S 180/2021 wef 27/03/2021]
38. A path (approximately 0.32 kilometre in length) starting at Tampines Avenue 3, running along Tampines Avenue 8 and ending at Tampines Avenue 1.
[S 180/2021 wef 27/03/2021]
39. A path (approximately 1.13 kilometres in length) starting at Tampines Avenue 8, running along Tampines Avenue 1 and ending at Tampines Avenue 4.
[S 180/2021 wef 27/03/2021]
40. A path (approximately 0.18 kilometre in length) starting at Tampines Avenue 1, running along Tampines Avenue 4 and ending at Tampines Street 91 near Block 802.
[S 180/2021 wef 27/03/2021]
41. A path (approximately 0.18 kilometre in length) starting at Tampines Street 91 near Junyuan Primary School, running along Tampines Avenue 4 and ending at Tampines Street 91 near the former East View Primary School.
[S 180/2021 wef 27/03/2021]
42. A path (approximately 0.22 kilometre in length) starting at lamp post 33 along Simei Road, running along Simei Road and ending at the junction of Simei Road and Upper Changi Road East.
[S 180/2021 wef 27/03/2021]
43. A path (approximately 0.15 kilometre in length) starting at Tampines Avenue 5 near lamp post 1, running along Tampines Walk and ending at Our Tampines Hub near lamp post 7.
[S 520/2021 wef 17/07/2021]
44. A path (approximately 0.42 kilometre in length) starting at Block 856 Tampines Street 82, running east along Tampines Street 82 and north along

FIRST SCHEDULE — *continued*

Tampines Walk and ending at the junction of Tampines Avenue 5 and Tampines Walk.

[S 109/2022 wef 28/02/2022]

45. A path (approximately 0.16 kilometre in length) starting at the junction of Tampines Avenue 5 and Tampines Avenue 4, running along Tampines Avenue 4 and ending at the junction of Tampines Avenue 4 and Tampines Central 1.

[S 66/2023 wef 15/02/2023]

46. A path (approximately 0.23 kilometre in length) starting at the junction of Tampines Avenue 4 and Tampines Central 1, running along Tampines Central 1 and ending at the junction of Tampines Central 1 and Tampines Central 2.

[S 66/2023 wef 15/02/2023]

47. A path (approximately 0.09 kilometre in length) starting at the junction of Tampines Central 1 and Tampines Central 2, running along Tampines Central 2 and ending at the junction of Tampines Central 2 and Tampines Avenue 5.

[S 66/2023 wef 15/02/2023]

48. A path (approximately 0.16 kilometre in length) starting at the junction of Tampines Avenue 6 and Tampines Avenue 11, running along Tampines Avenue 11 and ending at the junction of Tampines Avenue 11 and Tampines North Drive 1.

[S 282/2023 wef 19/05/2023]

49. A path (approximately 0.17 kilometre in length) starting at the junction of Tampines North Drive 1 and Tampines Avenue 11, running along Tampines Avenue 11 and ending at the junction of Tampines Avenue 11 and Tampines North Drive 4.

[S 282/2023 wef 19/05/2023]

50. A path (approximately 0.15 kilometre in length) starting at the junction of Tampines North Drive 4 and Tampines Avenue 11, running along Tampines Avenue 11 and ending at the junction of Tampines Avenue 11 and Tampines Avenue 10.

[S 282/2023 wef 19/05/2023]

51. A path (approximately 0.15 kilometre in length) starting at Tampines Street 61 near lamp post 11, running along Tampines Street 61 and ending at the junction of Tampines Street 61 and Tampines Avenue 6.

[S 282/2023 wef 19/05/2023]

52. A path (approximately 0.30 kilometre in length) starting at the junction of Tampines Avenue 6 and Tampines Street 61, running along Tampines Street

FIRST SCHEDULE — *continued*

61 and ending at the junction of Tampines Street 61 and Tampines North Drive 1.

[S 282/2023 wef 19/05/2023]

53. A path (approximately 0.34 kilometre in length) starting at the junction of Tampines Avenue 11 and Tampines North Drive 1, running along Tampines North Drive 1 and ending at the junction of Tampines North Drive 1 and Tampines Street 61.

[S 282/2023 wef 19/05/2023]

54. A path (approximately 0.23 kilometre in length) starting at the junction of Tampines Street 61 and Tampines North Drive 1, running along Tampines North Drive 1 and ending at the junction of Tampines North Drive 1 and Tampines Avenue 9.

[S 282/2023 wef 19/05/2023]

55. A path (approximately 0.20 kilometre in length) starting at the junction of Tampines Avenue 11 and Tampines Avenue 6, running along Tampines Avenue 6 and ending at the junction of Tampines Avenue 6 and Tampines Street 62.

[S 282/2023 wef 19/05/2023]

56. A path (approximately 0.28 kilometre in length) starting at the junction of Tampines Street 62 and Tampines Avenue 6, running along Tampines Avenue 6 and ending at the junction of Tampines Avenue 6 and Tampines Street 61.

[S 282/2023 wef 19/05/2023]

57. A path (approximately 0.24 kilometre in length) starting at the junction of Tampines Street 61 and Tampines Avenue 6, running along Tampines Avenue 6 and ending at the junction of Tampines Avenue 6 and Tampines Avenue 9.

[S 282/2023 wef 19/05/2023]

58. A path (approximately 0.60 kilometre in length) starting at the junction of Tampines Avenue 12 and Tampines North Drive 2, running along Tampines North Drive 2 and ending at the junction of Tampines North Drive 2 and Tampines Street 62.

[S 282/2023 wef 19/05/2023]

59. A path (approximately 0.70 kilometre in length) starting at the junction of Tampines North Drive 2 and Tampines Street 62 near lamp post 103S1, running along Tampines Street 62 and ending at the junction of Tampines Street 62 and Tampines North Drive 2.

[S 282/2023 wef 19/05/2023]

60. A path (approximately 0.29 kilometre in length) starting at the junction of Tampines North Drive 2 and Tampines Street 62, running along Tampines

FIRST SCHEDULE — *continued*

Street 62 and ending at the junction of Tampines Street 62 and Tampines Avenue 6.

[S 282/2023 wef 19/05/2023]

61. A path (approximately 0.06 kilometre in length) starting at Sungei Bedok Canal near lamp post 33, running along Bedok North Avenue 4 and ending at the junction of Bedok North Avenue 4 and Bedok Industrial Park E.

[S 554/2023 wef 05/08/2023]

62. A path (approximately 0.24 kilometre in length) starting at the junction of Bedok Industrial Park E and Bedok North Avenue 4, running along Bedok North Avenue 4 and ending at the vehicular access to Bedok Food City.

[S 554/2023 wef 05/08/2023]

63. A path (approximately 0.06 kilometre in length) starting at the junction of Bedok Industrial Park E and Bedok North Avenue 4, running along Bedok North Avenue 4 and ending at Sungei Bedok Canal near Bedok Park Connector.

[S 554/2023 wef 05/08/2023]

64. A path (approximately 0.21 kilometre in length) starting at Tampines Street 11 near Tampines Changkat Butterfly Garden, running along Tampines Street 11 and ending at the junction of Tampines Street 11 and Tampines Lane.

[S 554/2023 wef 05/08/2023]

65. A path (approximately 0.15 kilometre in length) starting at the junction of Tampines Street 83 and Tampines Avenue 5, running along Tampines Avenue 5 and ending at the junction of Tampines Avenue 5 and Tampines Street 71.

[S 554/2023 wef 05/08/2023]

66. A path (approximately 0.16 kilometre in length) starting at the junction of Tampines Street 71 and Tampines Avenue 5, running along Tampines Avenue 5 and ending at the junction of Tampines Avenue 5 and Tampines Avenue 6 (excluding the path behind bus stop number 75131 near Block 702).

[S 554/2023 wef 05/08/2023]

67. A path (approximately 0.50 kilometre in length) starting at the junction of Tampines Avenue 4 and Tampines Avenue 5, running along Tampines Avenue 5 and ending near Block 146 Tampines Avenue 5 (excluding the path behind bus stop number 75131 near Block 147).

[S 554/2023 wef 05/08/2023]

68. A path (approximately 0.40 kilometre in length) starting at the junction of Tampines Street 34 and Tampines Street 33, running along Tampines Street 33 and ending at Tampines Street 33 near lamp post 17.

[S 554/2023 wef 05/08/2023]

FIRST SCHEDULE — *continued*

PART 21

TOA PAYOH

1. A path (approximately 0.16 kilometre in length) starting at Upper Serangoon Road, running along Potong Pasir Avenue 1 and ending at Potong Pasir Avenue 2.
2. A path (approximately 0.51 kilometre in length) starting at Potong Pasir Avenue 2, running along Potong Pasir Avenue 1 and ending at Potong Pasir Avenue 3.
3. A path (approximately 0.52 kilometre in length) starting at the junction of Lorong 6 Toa Payoh and Toa Payoh East, running along Toa Payoh East and Lorong 5 Toa Payoh and ending at the junction of Lorong 4 Toa Payoh and Lorong 5 Toa Payoh.
[S 180/2021 wef 27/03/2021]
4. A path (approximately 0.50 kilometre in length) starting at the junction of Toa Payoh East and Lorong 6 Toa Payoh, running along Lorong 6 Toa Payoh and ending at the intersection of Lorong 6 Toa Payoh and Lorong 7 Toa Payoh.
[S 685/2021 wef 11/09/2021]
5. A path (approximately 0.65 kilometre in length) starting at the junction of Lorong 4 Toa Payoh and Lorong 6 Toa Payoh, running along Lorong 6 Toa Payoh and ending at the intersection of Toa Payoh East and Lorong 6 Toa Payoh.
[S 685/2021 wef 11/09/2021]
6. A path (approximately 0.23 kilometre in length) starting at the junction of Lorong 4 Toa Payoh and Lorong 5 Toa Payoh, running along Lorong 4 Toa Payoh and ending at the junction of Lorong 4 Toa Payoh and Lorong 6 Toa Payoh.
[S 685/2021 wef 11/09/2021]
7. A path (approximately 0.17 kilometre in length) starting at bus stop number B52509, running along Lorong 6 Toa Payoh and ending at the junction of Lorong 4 Toa Payoh and Lorong 6 Toa Payoh.
[S 685/2021 wef 11/09/2021]
8. A path (approximately 0.21 kilometre in length) starting at Woodleigh Lane near lamp post 7, running along Woodleigh Lane and ending at the junction of Woodleigh Lane and Upper Serangoon Road.
[S 904/2022 wef 26/11/2022]
9. A path (approximately 0.14 kilometre in length) starting at the junction of Woodleigh Lane and Upper Serangoon Road, running along Upper

FIRST SCHEDULE — *continued*

Serangoon Road and ending at the junction of Upper Serangoon Road and Youngberg Terrace.

[S 904/2022 wef 26/11/2022]

10. A path (approximately 0.51 kilometre in length) starting at Bidadari Park Drive near lamp post 42, running along Bidadari Park Drive and ending at the junction of Bidadari Park Drive and Bartley Walk.

[S 904/2022 wef 26/11/2022]

11. A path (approximately 0.42 kilometre in length) starting at Bartley Walk running north-easterly on ground level and ending at Bartley Road near lamp post 31.

[S 904/2022 wef 26/11/2022]

12. A path (approximately 0.15 kilometre in length) starting at the junction of Upper Serangoon Road and Upper Aljunied Road, running along Upper Aljunied Road and ending at the junction of Upper Aljunied Road and Bidadari Park Drive.

[S 904/2022 wef 26/11/2022]

13. A path (approximately 0.33 kilometre in length) starting at the junction of Bidadari Park Drive and Upper Aljunied Road, running along Upper Aljunied Road and ending at the junction of Upper Aljunied Road and Vernon Park.

[S 904/2022 wef 26/11/2022]

14. A path (approximately 0.77 kilometre in length) starting at the junction of Lorong 1 Toa Payoh and Lorong 1A Toa Payoh, running along Lorong 1 Toa Payoh and ending at the junction of Lorong 1 Toa Payoh and Lorong 2 Toa Payoh.

[S 904/2022 wef 26/11/2022]

15. A path (approximately 0.36 kilometre in length) starting at the junction of Lorong 2 Toa Payoh and Lorong 3 Toa Payoh, running along Lorong 3 Toa Payoh and ending at the junction of Lorong 3 Toa Payoh and Lorong 4 Toa Payoh.

[S 904/2022 wef 26/11/2022]

16. A path (approximately 0.41 kilometre in length) starting at the junction of Lorong 4 Toa Payoh and Lorong 5 Toa Payoh, running along Lorong 5 Toa Payoh and ending at the carpark entrance to Toa Payoh Sensory Park.

[S 904/2022 wef 26/11/2022]

PART 22

YISHUN

1. A path (approximately 0.75 kilometre in length) starting at Yishun Street 11, running along Yishun Ring Road and ending at Yishun Avenue 5.

FIRST SCHEDULE — *continued*

2. A path (approximately 0.27 kilometre in length) starting at Yishun Avenue 2, running along Yishun Ring Road and ending at Yishun Street 11.
3. A path (approximately 0.40 kilometre in length) starting at Yishun Ring Road, running along Yishun Avenue 5 and ending at Yishun Street 11.
4. A path (approximately 0.19 kilometre in length) starting at Yishun Street 11, running along Yishun Avenue 5 and ending at the intersection of Yishun Avenue 5, Yishun Avenue 2 and Yishun Central.
5. A path (approximately 0.35 kilometre in length) starting at Yishun Avenue 5, running along Yishun Ring Road and ending at the intersection of Yishun Ring Road, Yishun Street 71 and Yishun Street 72.
6. A path (approximately 0.25 kilometre in length) starting opposite Block 747 Yishun Street 72, running along Yishun Street 72 and ending at the intersection of Yishun Ring Road, Yishun Street 71 and Yishun Street 72.
7. A path (approximately 0.17 kilometre in length) starting at Yishun Park Connector near Yishun MRT station, running along Block 749 Yishun Street 72 and ending at Block 747 Yishun Street 72.
[S 463/2019 wef 28/06/2019]
8. A path (approximately 0.57 kilometre in length) starting at the intersection of Yishun Ring Road, Yishun Street 71 and Yishun Street 72, running along Yishun Ring Road and ending at Yishun Avenue 3.
9. A path (approximately 0.61 kilometre in length) starting at Yishun Avenue 3, running along Yishun Ring Road and ending at Yishun Avenue 2.
10. A path (approximately 0.55 kilometre in length) starting at the intersection of Yishun Avenue 2, Lentor Avenue and Yishun Avenue 1, running along Yishun Avenue 1 and ending at Yishun Street 81 (excluding the path in front of The Estuary Condominium, from lamp post 55 to entrance of Condominium).
11. A path (approximately 0.68 kilometre in length) starting at Yishun Avenue 1, running along Yishun Street 81 and ending at Yishun Street 81, in front of Orchid Park Secondary School (excluding the path between Nee Soon South Community Club and Block 844).
12. A path (approximately 0.17 kilometre in length) starting at Yishun Avenue 4, running along Yishun Street 81 and ending at the pedestrian crossing along Yishun Street 81, at Orchid Park Secondary School.
13. A path (approximately 0.41 kilometre in length) starting at Yishun Street 81, running along Yishun Avenue 4 and ending at Yishun Ring Road (excluding

FIRST SCHEDULE — *continued*

the path of approximately 7.64 metres in length between bus stop number 59441 and the pedestrian gate of Naval Base Primary School).

[S 463/2019 wef 28/06/2019]

14. A path (approximately 0.20 kilometre in length) starting at Yishun Street 61, running along Yishun Ring Road and ending at Yishun Avenue 4.
15. A path (approximately 0.57 kilometre in length) starting at Yishun Avenue 2, running along Yishun Ring Road and ending at Yishun Street 61.
16. A path (approximately 0.73 kilometre in length) starting at the junction of Yishun Ring Road and Yishun Avenue 4, running along Yishun Avenue 4 and ending at the junction of Yishun Avenue 4 and Yishun Central.
[S 282/2023 wef 19/05/2023]
17. A path (approximately 1.00 kilometre in length) starting at Yishun Avenue 4, running along Yishun Ring Road and ending at Yishun Avenue 11.
18. A path (approximately 0.52 kilometre in length) starting at Yishun Ring Road, running along Yishun Avenue 11 and ending at Yishun Avenue 6.
19. A path (approximately 1.32 kilometres in length) starting at Yishun Avenue 11, running along Yishun Ring Road and ending at Yishun Avenue 9 (excluding the path across the canal between Block 342A and Block 331).
20. A path (approximately 0.55 kilometre in length) starting at Yishun Central, running along Yishun Avenue 11 and ending at Yishun Ring Road.
21. A path (approximately 0.34 kilometre in length) starting at Yishun Avenue 9, running along Yishun Central and ending at Block 323 Yishun Central.
22. A path (approximately 0.60 kilometre in length) starting at Yishun Avenue 9, running along Yishun Ring Road and ending at the intersection of Yishun Ring Road, Yishun Street 21 and Yishun Street 20 (excluding the path between Block 228 and bus stop number 59231 near Block 227).
23. A path (approximately 0.17 kilometre in length) starting at the intersection of Yishun Ring Road, Yishun Street 21 and Yishun Street 20, running along Yishun Ring Road and ending at Yishun Avenue 2.
24. A path (approximately 0.63 kilometre in length) starting at Yishun Avenue 9, running along Yishun Street 21 and ending at the intersection of Yishun Ring Road, Yishun Street 20 and Yishun Street 21.
25. A path (approximately 0.21 kilometre in length) starting at Yishun Street 21, running along Yishun Avenue 9 and ending at Yishun Ring Road.
26. A path (approximately 0.17 kilometre in length) starting at Yishun Central, running along Yishun Avenue 9 and ending at Yishun Street 21.

FIRST SCHEDULE — *continued*

27. A path (approximately 0.35 kilometre in length) starting at the intersection of Yishun Central, Yishun Avenue 2 and Yishun Avenue 5, running along Yishun Central and ending at Yishun Avenue 9.
28. A path (approximately 0.60 kilometre in length) starting at Yishun Avenue 2, running along Yishun Central 1 and ending near Block 926 Yishun Central 1.
29. A path (approximately 0.04 kilometre in length) starting at the pedestrian crossing at Block 930 Yishun Central 1, running along Yishun Central 1 and ending at Yishun Central Service Road.
30. A path (approximately 0.06 kilometre in length) starting at Yishun Central Service Road, running along Yishun Central 1 and ending at Yishun Central.
31. A path (approximately 0.17 kilometre in length) starting at the intersection of Yishun Central 2, Yishun Central and Yishun Street 61, running along Yishun Central 2 and ending at Yishun Central 1.
32. A path (approximately 0.40 kilometre in length) starting at the intersection of Yishun Avenue 6 and Yishun Avenue 1, running along Yishun Avenue 1 and ending at the intersection of Yishun Street 43 and Yishun Avenue 1.
[S 51/2020 wef 18/01/2020]
33. A path (approximately 0.15 kilometre in length) starting at Yishun Street 42, running along Yishun Street 43 and ending at Yishun Avenue 1.
34. A path (approximately 0.33 kilometre in length) starting at Yishun Street 43, running along Yishun Avenue 1 and ending at Yishun Avenue 8.
[S 463/2019 wef 28/06/2019]
35. A path (approximately 0.75 kilometre in length) starting at lamp post 12 Yishun Avenue 6, running along Yishun Street 42 and ending at lamp post 76 Yishun Avenue 6.
36. A path (approximately 0.40 kilometre in length) starting at lamp post 76 Yishun Avenue 6, running along Yishun Avenue 6 and ending at lamp post 12 Yishun Avenue 6.
37. A path (approximately 0.14 kilometre in length) starting at Yishun Street 42, running along Yishun Street 44 and ending at Yishun Avenue 8.
38. A path (approximately 0.45 kilometre in length) starting at lamp post 56 along Yishun Avenue 6, running along Yishun Avenue 6 and ending at the junction of Yishun Avenue 6 and Yishun Street 42.
[S 282/2023 wef 19/05/2023]
39. A path (approximately 0.32 kilometre in length) starting at lamp post 139 Yishun Avenue 1, running along Yishun Avenue 1 and ending at the intersection of Yishun Avenue 1, Yishun Street 41 and Miltonia Close.

FIRST SCHEDULE — *continued*

40. A path (approximately 0.36 kilometre in length) starting at the junction of Yishun Avenue 4 and Yishun Ring Road, running along Yishun Ring Road and ending at the junction of Yishun Ring Road and Yishun Avenue 2 (excluding the path between lamp post 107 and lamp post 97 along Yishun Ring Road).
[S 282/2023 wef 19/05/2023]
41. A path (approximately 0.30 kilometre in length) starting at the intersection of Yishun Avenue 6 and Yishun Street 42, running along Yishun Avenue 6 and ending at the intersection of Yishun Avenue 6 and Yishun Avenue 1.
[S 180/2021 wef 27/03/2021]
42. A path (approximately 0.14 kilometre in length) starting at the end of Yishun Walk, running along Yishun Walk and ending at the junction of Yishun Walk and Yishun Avenue 2.
[S 685/2021 wef 11/09/2021]
43. A path (approximately 0.14 kilometre in length) starting at the intersection of Yishun Avenue 6 and Yishun Avenue 9, running along Yishun Avenue 6 and ending at the junction of Yishun Avenue 6 and Yishun Close.
[S 685/2021 wef 11/09/2021]
44. A path (approximately 0.12 kilometre in length) starting at the intersection of Yishun Ring Road and Yishun Avenue 4, running along Yishun Avenue 4 and ending at the junction of Yishun Avenue 4 and Yishun Street 51.
[S 685/2021 wef 11/09/2021]
45. A path (approximately 0.36 kilometre in length) starting at the junction of Yishun Avenue 4 and Yishun Street 51, running along Yishun Avenue 4 and ending at the junction of Yishun Avenue 4 and Yishun Avenue 1.
[S 685/2021 wef 11/09/2021]
46. A path (approximately 0.12 kilometre in length) starting at the junction of Yishun Ring Road and Yishun Avenue 4, running along Yishun Avenue 4 and ending at the junction of Yishun Avenue 4 and Yishun Street 51.
[S 282/2023 wef 19/05/2023]
47. A path (approximately 0.36 kilometre in length) starting at the junction of Yishun Avenue 4 and Yishun Street 51, running along Yishun Avenue 4 and ending at the junction of Yishun Avenue 4 and Yishun Avenue 1.
[S 282/2023 wef 19/05/2023]
48. A path (approximately 0.31 kilometre in length) starting at the junction of Yishun Avenue 6 and Yishun Street 31, running along Yishun Street 31 and ending at the junction of Yishun Street 31 and Yishun Ring Road.
[S 282/2023 wef 19/05/2023]
49. A path (approximately 0.15 kilometre in length) starting at the junction of Yishun Street 23, Yishun Street 22 and Yishun Avenue 6, running along

FIRST SCHEDULE — *continued*

Yishun Avenue 6 and ending at the junction of Yishun Avenue 6 and Yishun Industrial Street 1.

[S 554/2023 wef 05/08/2023]

50. A path (approximately 0.15 kilometre in length) starting at the junction of Yishun Industrial Street 1 and Yishun Avenue 6, running along Yishun Avenue 6 and ending at the junction of Yishun Avenue 6 and Yishun Avenue 9.

[S 554/2023 wef 05/08/2023]

51. A path (approximately 0.56 kilometre in length) starting at the junction of Yishun Avenue 5 and Yishun Street 11, running along Yishun Street 11 and ending at the junction of Yishun Street 11 and Yishun Ring Road.

[S 554/2023 wef 05/08/2023]

52. A path (approximately 0.35 kilometre in length) starting at the junction of Yishun Avenue 2 and Yishun Avenue 3, running along Yishun Avenue 3 and ending at the junction of Yishun Avenue 3 and Yishun Ring Road.

[S 554/2023 wef 05/08/2023]

53. A path (approximately 0.78 kilometre in length) starting at the junction of Yishun Avenue 4 and Yishun Street 51, running along Yishun Street 51 and ending at the junction of Yishun Street 51 and Yishun Street 41.

[S 554/2023 wef 05/08/2023]

54. A path (approximately 0.48 kilometre in length) starting at the junction of Yishun Street 81 and Yishun Avenue 1, running along Yishun Avenue 1 and ending at the junction of Yishun Avenue 1 and Yishun Avenue 4.

[S 554/2023 wef 05/08/2023]

55. A path (approximately 0.12 kilometre in length) starting at the junction of Yishun Avenue 1 and Yishun Avenue 4, running along Yishun Avenue 4 and ending at the junction of Yishun Avenue 4 and Yishun Street 81.

[S 554/2023 wef 05/08/2023]

56. A path (approximately 0.49 kilometre in length) starting at the junction of Yishun Avenue 4 and Yishun Avenue 1, running along Yishun Avenue 1 and ending at the junction of Yishun Avenue 1 and Yishun Street 52.

[S 554/2023 wef 05/08/2023]

57. A path (approximately 0.52 kilometre in length) starting at the junction of Yishun Street 41, Yishun Avenue 1 and Miltonia Close, running along Yishun Avenue 1 and ending at the junction of Yishun Avenue 1 and Yishun Avenue 6.

[S 554/2023 wef 05/08/2023]

58. A path (approximately 0.36 kilometre in length) starting at the junction of Yishun Ring Road and Yishun Street 41, running along Yishun Street 41 and

FIRST SCHEDULE — *continued*

ending at the junction of Yishun Street 41, Yishun Avenue 1 and Miltonia Close.

[S 554/2023 wef 05/08/2023]

59. A path (approximately 0.79 kilometre in length) starting at the junction of Yishun Avenue 7 and Yishun Avenue 8, running along Yishun Avenue 8 and ending at the junction of Yishun Avenue 8 and Yishun Avenue 9.

[S 775/2023 wef 01/12/2023]

PART 23

WOODLANDS

1. A path (approximately 0.12 kilometre in length) starting at the pedestrian crossing near Block 166 Woodlands Street 11, running along Woodlands Street 11 and ending at Woodlands Street 13.
2. A path (approximately 0.15 kilometre in length) starting at Woodlands Square, running along Woodlands Avenue 7 and ending at Woodlands Avenue 2.
3. A path (approximately 0.52 kilometre in length) starting at Woodlands Avenue 3 along Woodlands Centre Road and ending at Marsiling Road.
4. A path (approximately 0.16 kilometre in length) starting at Woodlands Avenue 3, running along Woodlands Avenue 5 and ending at South Woodlands Way.
[S 51/2020 wef 18/01/2020]
5. A path (approximately 0.10 kilometre in length) starting at South Woodlands Way, running along Woodlands Avenue 5 and ending at the taper-in to bus stop number 46321 fronting Woodlands Civic Centre.
[S 51/2020 wef 18/01/2020]
6. A path (approximately 0.13 kilometre in length) starting at Woodlands Avenue 5, running along South Woodlands Way and Woodlands Square and ending at Woodlands Avenue 3.
[S 51/2020 wef 18/01/2020]
7. A path (approximately 0.26 kilometre in length) starting at the junction of Woodlands Avenue 12 and Woodlands Avenue 12 (minor road), running along Woodlands Avenue 12 (minor road) and along an open space and ending at the junction of Woodlands Drive 75 and Woodlands View.
[S 180/2021 wef 27/03/2021]
8. A path (approximately 0.06 kilometre in length) starting at the junction of South Woodlands Drive and Woodlands Avenue 5, running along

FIRST SCHEDULE — *continued*

Woodlands Avenue 5 and ending at the junction of Woodlands Avenue 5 and Woodlands Avenue 2.

[S 282/2023 wef 19/05/2023]

PART 24

BUKIT PANJANG

1. A path (approximately 0.42 kilometre in length) starting at the intersection of Gangsa Road and Petir Road, near lamp post 101 on Petir Road, running along Petir Road and ending at lamp post 119 on Petir Road.
[S 66/2023 wef 15/02/2023]
2. A path (approximately 0.53 kilometre in length) starting at the junction of Jelapang Road and Saujana Road, running along Saujana Road and ending at Fajar Road.
[S 180/2021 wef 27/03/2021]
3. A path (approximately 0.55 kilometre in length) starting at the junction of Saujana Road and Fajar Road, running along Fajar Road and ending at the junction of Bukit Panjang Ring Road and Fajar Road.
[S 599/2022 wef 20/07/2022]
4. A path (approximately 0.59 kilometre in length) starting at the junction of Chestnut Avenue and Petir Road, running along Petir Road and ending at the junction of Cashew Road and Petir Road.
[S 599/2022 wef 20/07/2022]
5. A path (approximately 0.45 kilometre in length) starting at the junction of Bukit Panjang Ring Road and Segar Road, running along Bukit Panjang Ring Road and ending at the junction of Bukit Panjang Ring Road, Segar Road and Fajar Road.
[S 775/2023 wef 01/12/2023]
6. A path (approximately 0.39 kilometre in length) starting at the junction of Bukit Panjang Road and Bukit Panjang Ring Road near lamp post 2, running along Bukit Panjang Ring Road and ending at the junction of Bukit Panjang Ring Road and Fajar Road.
[S 904/2022 wef 26/11/2022]
7. A path (approximately 0.37 kilometre in length) starting at the junction of Senja Road and Senja Close, running along Senja Close and ending at the roundabout of Senja Close near lamp post 20.
[S 904/2022 wef 26/11/2022]
8. A path (approximately 0.15 kilometre in length) starting at the junction of Senja Close and Senja Link, running along Senja Link and ending at the junction of Senja Link and Senja Road.
[S 904/2022 wef 26/11/2022]

FIRST SCHEDULE — *continued*

9. A path (approximately 0.22 kilometre in length) starting at the junction of Senja Close and Senja Road, running along Senja Road and ending at the junction of Senja Road and Senja Link.
[S 282/2023 wef 19/05/2023]
10. A path (approximately 0.17 kilometre in length) starting at the junction of Bukit Panjang Road and Bukit Panjang Ring Road near lamp post 13, running along Bukit Panjang Ring Road and ending at the junction of Bukit Panjang Ring Road and Senja Road.
[S 282/2023 wef 19/05/2023]
11. A path (approximately 0.09 kilometre in length) starting at the junction of Lompang Road and Jelebu Road, running along Jelebu Road and ending at the junction of Jelebu Road and Petir Road.
[S 66/2023 wef 15/02/2023]
12. A path (approximately 0.15 kilometre in length) starting at the junction of Jelebu Road near lamp post 11S2, running along Jelebu Road and ending at the junction of Jelebu Road and Bukit Panjang Road.
[S 66/2023 wef 15/02/2023]
13. A path (approximately 0.59 kilometre in length) starting at the junction of Bukit Panjang Ring Road and Fajar Road, running along Fajar Road and ending at the junction of Fajar Road and Saujana Road.
[S 66/2023 wef 15/02/2023]
14. A path (approximately 0.80 kilometre in length) starting at the junction of Bukit Panjang Ring Road and Jelapang Road near the northwest corner of Block 531, running along Jelapang Road and ending at the junction of Jelapang Road and Bukit Panjang Ring Road.
[S 66/2023 wef 15/02/2023]
15. A path (approximately 0.25 kilometre in length) starting at the junction of Bukit Panjang Road and Pending Road, running along Pending Road and ending at the junction of Pending Road and Petir Road.
[S 66/2023 wef 15/02/2023]
16. A path (approximately 0.12 kilometre in length) starting at the junction of Senja Link and Senja Road, running along Senja Road and ending at the traffic crossing near lamp post 74S1.
[S 282/2023 wef 19/05/2023]
17. A path (approximately 0.05 kilometre in length) starting at the traffic crossing near lamp post 74S1, running along Senja Road and ending at the traffic crossing near lamp post S18.
[S 282/2023 wef 19/05/2023]

FIRST SCHEDULE — *continued*

18. A path (approximately 0.13 kilometre in length) starting at the traffic crossing near lamp post S18, running along Senja Road and ending at the junction of Senja Road and Bukit Panjang Ring Road.
[S 282/2023 wef 19/05/2023]
19. A path (approximately 0.13 kilometre in length) starting at the junction of Senja Road and Senja Link, running along Senja Link and ending at the junction of Senja Link and Bukit Panjang Ring Road.
[S 282/2023 wef 19/05/2023]
20. A path (approximately 0.19 kilometre in length) starting at the junction of Senja Link and Bukit Panjang Ring Road, running along Bukit Panjang Ring Road and ending at the junction of Bukit Panjang Ring Road and Senja Road (excluding the path in front of Jelapang LRT station).
[S 282/2023 wef 19/05/2023]
21. A path (approximately 0.43 kilometre in length) starting at the junction of Senja Road and Bukit Panjang Ring Road near Block 601, running along Bukit Panjang Ring Road and ending at the junction of Bukit Panjang Ring Road, Senja Link and Jelapang Road.
[S 282/2023 wef 19/05/2023]
22. A path (approximately 0.54 kilometre in length) starting at the junction of Senja Way and Senja Road, running along Senja Road and ending at the junction of Senja Road and Senja Close.
[S 554/2023 wef 05/08/2023]
23. A path (approximately 0.43 kilometre in length) starting at the junction of Bukit Panjang Ring Road and Senja Road, running along Senja Road and ending at the junction of Senja Road and Senja Way.
[S 554/2023 wef 05/08/2023]
24. A path (approximately 0.20 kilometre in length) starting at the junction of Senja Road and Bukit Panjang Ring Road, running along Bukit Panjang Ring Road and ending at the bicycle crossing near West Spring Primary School along Senja Close.
[S 775/2023 wef 01/12/2023]
25. A path (approximately 0.15 kilometre in length) starting at the bicycle crossing near Block 550A Senja Close, running along Bukit Panjang Ring Road and ending at the junction of Bukit Panjang Ring Road, Segar Road and Jelapang Road.
[S 775/2023 wef 01/12/2023]

FIRST SCHEDULE — *continued*

PART 25

NOVENA

1. A path (approximately 0.20 kilometre in length) starting at Kampong Java Road near lamp post 7, running west and then south-easterly on level ground in between Kampong Java Road and Bukit Timah Road and ending at bus stop number 40039 along Bukit Timah Road.

[S 775/2023 wef 01/12/2023]

2. A path (approximately 0.34 kilometre in length) starting at the junction of Malcolm Road and Whitley Road, running along Whitley Road and ending at the junction of Whitley Road and Dunearn Road.

[S 775/2023 wef 01/12/2023]

PART 26

BUKIT MERAH

1. A path (approximately 0.10 kilometre in length) starting at junction of Jalan Bukit Ho Swee and Zion Road near lamp post 25A, running along Zion Road and ending before bus stop number 06081 near Havelock MRT station Exit 3.

[S 66/2023 wef 15/02/2023]

PART 27

TANGLIN

1. A path (approximately 0.09 kilometre in length) starting at bus stop number 40221, running along Stevens Road and ending at the vehicular access to The Equatorial Condominium (excluding the path in front of Stevens MRT station Exit 3).

[S 554/2023 wef 05/08/2023]

SECOND SCHEDULE

Paragraph 3(2)

SHARED PATHS ON HDB LAND

PART 1

BUKIT PANJANG

1. A path (approximately 0.69 kilometre in length) starting at Cashew Road, running along Petir Road and ending at Gangsa Road.

SECOND SCHEDULE — *continued*

PART 2

CLEMENTI

1. A path (approximately 0.49 kilometre in length) starting at bus stop number 17049 West Coast Road, running between Block 601 Clementi West Street 1 and 2 Jubilee Road and ending at Block 610 Clementi West Street 1.

PART 3

JURONG WEST

1. A path (approximately 0.16 kilometre in length) starting at Block 757 Jurong West Street 72, running along Jurong West Avenue 5 and ending at Jurong West Street 74.
2. A path (approximately 0.14 kilometre in length) starting at Jurong West Street 74, running along Jurong West Avenue 5 and ending at Block 766 Jurong West Avenue 5.
3. A path (approximately 0.10 kilometre in length) starting at Block 861 Jurong West Avenue 5, running along Jurong West Avenue 5 and ending in front of Block 862.
4. A path (approximately 0.44 kilometre in length) starting at Block 752 Jurong West Street 75, running along Jurong West Street 75, entering between Block 755 and the drain and ending in-between Block 75 at Jurong West Avenue 5.
5. A path (approximately 0.21 kilometre in length) starting at Jurong West Avenue 5, running along Jurong West Street 74 and ending at Jurong West Street 75.
6. A path (approximately 0.14 kilometre in length) starting at Jurong West Street 75, running along Jurong West Avenue 5 and ending at Jurong West Street 72.
7. A path (approximately 0.23 kilometre in length) starting at Jurong West Avenue 5, running along Jurong West Street 72 and ending at Jurong West Street 73.
8. A path (approximately 0.19 kilometre in length) starting at Jurong West Street 73, running along Jurong West Street 72 and ending at Jurong West Avenue 4.
9. A path (approximately 0.08 kilometre in length) starting at Jurong West Street 72, running along Jurong West Avenue 4 and ending in front of Block 734 Jurong West Avenue 4.

SECOND SCHEDULE — *continued*

10. A path (approximately 0.17 kilometre in length) starting at Block 734A Multi-Storey Car Park, running along Jurong West Avenue 4 and ending at Jurong West Street 75.
11. A path (approximately 0.15 kilometre in length) starting at Jurong West Avenue 4, running along Jurong West Street 75 and ending in front of Block 737 Jurong West Street 75.
12. A path (approximately 0.22 kilometre in length) starting at Jurong West Street 72, running along Jurong West Street 73 and ending at Jurong West Street 75.
13. A path (approximately 0.21 kilometre in length) starting after the pedestrian crossing in front of Block 750 Jurong West Street 73, running along Jurong West Street 75 and ending at Jurong West Avenue 5.
14. A path (approximately 0.60 kilometre in length) starting at Jurong West Street 71, running along Jurong West Avenue 5 and ending at Jurong West Street 72.
[S 51/2020 wef 18/01/2020]
15. A path (approximately 0.33 kilometre in length) starting at Pioneer Road North, running along the Pan Island Expressway and ending near the open space near Block 941 Jurong West Street 91.
[S 180/2021 wef 27/03/2021]
16. A path (approximately 0.73 kilometre in length) starting near Jurong West Street 81, running along the Pan Island Expressway and ending near Block 864 Jurong West Street 81.
[S 180/2021 wef 27/03/2021]
[S 520/2021 wef 17/07/2021]

PART 4

PASIR RIS

1. A path (approximately 0.21 kilometre in length) starting after bus stop number 77221 near Block 651, running along Pasir Ris Drive 10 and ending at Pasir Ris Drive 1.
[S 685/2021 wef 11/09/2021]
2. A path (approximately 0.21 kilometre in length) starting in-between Block 725 Pasir Ris Street 72 and Block 724 Pasir Ris Street 72, running along Pasir Ris Street 72 and ending at Pasir Ris Drive 10 (excluding the path in front of Block 723 Pasir Ris Street 72).
[S 685/2021 wef 11/09/2021]

SECOND SCHEDULE — *continued*

3. A path (approximately 0.16 kilometre in length) starting in-between Pasir Ris West Plaza and Block 738 Pasir Ris Drive 1, running between the blocks and along Block 738 and Block 739 and ending at Pasir Ris Drive 10.
4. A path (approximately 0.18 kilometre in length) starting at Block 742 Pasir Ris Street 71, running along Block 742 Pasir Ris Street 71 and Block 741 Pasir Ris Street 71 and ending at Pasir Ris Drive 1.
5. A path (approximately 0.23 kilometre in length) starting at Block 581 Pasir Ris Street 53, running along Block 580 Pasir Ris Street 53, Block 579 Pasir Ris Street 53 and Block 578 Pasir Ris Street 53 and ending at Pasir Ris Drive 8.
6. A path (approximately 0.12 kilometre in length) starting at Block 530B Pasir Ris Central, running along Pasir Ris Central and ending at the intersection of Pasir Ris Drive 1, Pasir Ris Central and Pasir Ris Street 51.
7. A path (approximately 0.23 kilometre in length) starting at the intersection of Pasir Ris Central, Pasir Ris Street 51 and Pasir Ris Drive 1, running along Pasir Ris Drive 1 and ending after Block 534 Pasir Ris Drive 1.
8. A path (approximately 0.54 kilometre in length) starting at the pedestrian crossing near Block 136 Pasir Ris Street 11, running along Pasir Ris Street 11 and ending at Pasir Ris Drive 1.
9. A path (approximately 0.31 kilometre in length) starting at Pasir Ris Drive 1, running along Pasir Ris Street 12 and ending at Pasir Ris Street 11 (excluding the path in front of Block 192).
10. A path (approximately 0.16 kilometre in length) starting in-between Block 217 Pasir Ris Street 21 and Block 216 Pasir Ris Street 21, running along Block 217, Block 218 and Block 219 and ending at Pasir Ris Street 21.
11. A path (approximately 0.35 kilometre in length) starting at Pasir Ris Drive 2, running along Pasir Ris Street 21 and ending at Block 219 Pasir Ris Street 21 (excluding the path behind bus stop number 78211 near Block 204).
12. A path (approximately 0.13 kilometre in length) starting at The Espari condominium, running along Pasir Ris Drive 4 and ending at the SPC Petrol Station near Pasir Ris Drive 4.
13. A path (approximately 0.19 kilometre in length) starting in-between the SPC Petrol Station near Pasir Ris Drive 4 and Sea Shell Park, running between Sea Shell Park and Block 459, Block 460 and ending after Block 460 Pasir Ris Drive 4.

SECOND SCHEDULE — *continued*

PART 5

SEMBAWANG

1. A path (approximately 0.49 kilometre in length) starting at Admiralty Lane, running along Sembawang Drive and ending at Admiralty Link.
2. A path (approximately 0.51 kilometre in length) starting at Admiralty Link, running along Sembawang Drive and ending at Admiralty Drive.
3. A path (approximately 0.19 kilometre in length) starting at Admiralty Drive, running along Sembawang Drive and ending at Sembawang Way.
4. A path (approximately 0.19 kilometre in length) starting at Sembawang Way, running along Sembawang Drive and ending at Admiralty Drive.
5. A path (approximately 0.53 kilometre in length) starting at Sembawang Drive, running along Admiralty Drive and ending at Sembawang Way.
6. A path (approximately 0.49 kilometre in length) starting at Sembawang Crescent, running along Sembawang Drive and ending at Sembawang Way (excluding the path behind bus stop number 58299 near Block 328 and behind bus stop number 58259 near Block 341A).
7. A path (approximately 0.32 kilometre in length) starting at Sembawang Drive, running along Sembawang Way and ending at the intersection of Canberra Road, Canberra Link and Sembawang Way.
8. A path (approximately 0.25 kilometre in length) starting at the intersection of Canberra Road, Canberra Link and Sembawang Way, running along Canberra Road and ending at the intersection of Admiralty Drive, Canberra Road and Wellington Circle.
9. A path (approximately 0.47 kilometre in length) starting at the intersection of Admiralty Drive, Canberra Road and Wellington Circle, running along Canberra Road and ending at Admiralty Lane.
10. A path (approximately 0.42 kilometre in length) starting at Admiralty Lane, running along Canberra Road and ending at the intersection of Admiralty Drive, Canberra Road and Wellington Circle.
11. A path (approximately 0.26 kilometre in length) starting at the intersection of Admiralty Drive, Canberra Road and Wellington Circle, running along Canberra Road and ending at the intersection of Canberra Road, Canberra Link and Sembawang Way (excluding the path behind the pedestrian overhead bridge).

SECOND SCHEDULE — *continued*

12. A path (approximately 0.91 kilometre in length) starting at Sembawang Drive, running along Sembawang Crescent and ending at the intersection of Admiralty Drive, Sembawang Crescent and Sembawang Way.
13. A path (approximately 0.19 kilometre in length) starting at Sembawang Avenue, running along Sembawang Drive and ending at Sembawang Crescent.

PART 6

TAMPINES

1. A path (approximately 0.38 kilometre in length) starting at the entrance of Tampines Central Park on Tampines Street 83, running along Tampines Street 83 and ending at bus stop number 75201 near Block 835 (excluding the path behind bus stop number 75161 near Block 855).
2. A path (approximately 0.44 kilometre in length) starting at Tampines Avenue 3, running between Block 831 and Block 830 and ending in-between of Block 856 and Block 850 at the entrance of Tampines Central Park.
3. A path (approximately 0.10 kilometre in length) starting at Tampines Street 82 near Block 832, running along Tampines Street 82 and ending near Block 840.
4. A path (approximately 0.13 kilometre in length) starting at the bicycle crossing near bus stop number 76189, running along Tampines Street 23 and ending at Tampines Street 21 (excluding the path behind bus stop number 76189 near Block 201B).
5. A path (approximately 0.27 kilometre in length) starting at the bicycle crossing near Block 216 on Tampines Street 23, running along Tampines Street 23 and ending at Tampines Avenue 2.
6. A path (approximately 0.26 kilometre in length) starting at Tampines Street 33, running along Tampines Street 32 and ending at Tampines Avenue 2 (excluding the path behind bus stop number 76419 near Block 307A).
7. A path (approximately 0.31 kilometre in length) starting at Block 332 Tampines Street 32, running along Tampines Street 32 and ending at Tampines Street 33 near Block 328.
8. A path (approximately 0.07 kilometre in length) starting at the intersection of Tampines Avenue 1, Tampines Avenue 2 and Tampines Avenue 5, running along Tampines Avenue 5 and ending at Block 139.

SECOND SCHEDULE — *continued*

9. A path (approximately 0.12 kilometre in length) starting at Tampines Street 11, running along Tampines Avenue 2 and ending at the intersection of Tampines Avenue 1, Tampines Avenue 2 and Tampines Avenue 5 near Block 139.
10. A path (approximately 0.25 kilometre in length) starting at Tampines Street 11 near Block 138, running along Tampines Street 11 and ending at Tampines Avenue 2.
11. A path (approximately 0.38 kilometre in length) starting at Tampines Avenue 2, running along Tampines Street 11 and ending at Tampines Street 11 near the pavilion in front of Block 114.
12. A path (approximately 1.00 kilometre in length) starting at Simei Street 3, running along Simei Street 1 and ending at the pedestrian crossing near Block 139.

PART 7

WOODLANDS

1. A path (approximately 0.37 kilometre in length) starting at Woodlands Crescent, running along Woodlands Avenue 9 and ending at Woodlands Avenue 6 (excluding the path behind bus stop number 46479 near Block 773A).
2. A path (approximately 0.25 kilometre in length) starting at Woodlands Avenue 9, running along Woodlands Avenue 6 and ending at Block 770 Woodlands Drive 60 (excluding the path behind bus stop number 46809 near Block 771).
3. A path (approximately 0.60 kilometre in length) starting at Woodlands Drive 60, running along Woodlands Avenue 6 and ending at Block 792 Woodlands Avenue 6 (excluding the path behind bus stop number 46799 near Block 786A and the path along the landing of the pedestrian overhead bridge 51134 near Block 788B).
4. A path (approximately 0.32 kilometre in length) starting at Woodlands Avenue 6, running along Woodlands Avenue 7 and ending at Woodlands Drive 72 (excluding the path behind bus stop number 47601 near Block 793).
5. A path (approximately 0.37 kilometre in length) starting at Woodlands Drive 70, running along Woodlands Avenue 7 and ending at Woodlands Avenue 6 (excluding the path behind bus stop number 46771 near Block 716).

SECOND SCHEDULE — *continued*

6. A path (approximately 0.24 kilometre in length) starting at Woodlands Drive 63, running along Woodlands Avenue 6 and ending at Block 678A.
7. A path (approximately 0.43 kilometre in length) starting at Woodlands Drive 65, running along Woodlands Avenue 6 and ending at Woodlands Drive 63.
8. A path (approximately 0.22 kilometre in length) starting at Woodlands Avenue 5, running along Woodlands Avenue 6 and ending at Woodlands Drive 65.

PART 8

BUKIT BATOK

1. A path (approximately 0.09 kilometre in length) starting near lamp post 13 on Bukit Batok West Avenue 7, running along Bukit Batok West Avenue 7 and ending before lamp post 18 (excluding the path in front of Block 406 to bus stop number 43669).
2. A path (approximately 0.20 kilometre in length) starting near lamp post 13 on Bukit Batok West Avenue 4, running along Bukit Batok West Avenue 4 and ending at the junction of Bukit Batok West Avenue 4 and Bukit Batok Street 33 (excluding the path after bus stop number 43491 to lamp post 10).
3. A path (approximately 0.10 kilometre in length) starting from the junction of Bukit Batok West Avenue 4 and Bukit Batok Street 33, running along Bukit Batok Street 33 and ending at the junction of Bukit Batok Street 33 and Bukit Batok Street 32 (excluding the path behind bus stop number 43841).
4. A path (approximately 0.26 kilometre in length) starting at the junction of Bukit Batok Street 33 and Bukit Batok Street 32, running along Bukit Batok Street 32 and ending at the junction of Bukit Batok Street 32 and Bukit Batok West Avenue 7 (excluding the path between Block 330 and Block 336).
5. A path (approximately 0.16 kilometre in length) starting near the staircase to Beauty Garden Park on Bukit Batok Street 32, running along Bukit Batok Street 32 and ending near the zebra crossing near Block 370 (excluding the path between carpark (BBU48) entrance and Block 365, and the path between Block 365 and Block 366).
6. A path (approximately 0.12 kilometre in length) starting near lamp post 12 on Bukit Batok Street 31, running along Bukit Batok Street 31 and ending at the junction of Bukit Batok Street 31 and Bukit Batok West Avenue 5 (excluding the path between carpark (BBU26) entrance and lamp post 17 near Block 369).

SECOND SCHEDULE — *continued*

7. A path (approximately 0.25 kilometre in length) starting near lamp post 46 on Bukit Batok West Avenue 5, running along Bukit Batok West Avenue 5 and ending at the junction of Bukit Batok West Avenue 5 and Bukit Batok Street 34 (excluding the path between lamp post 42 and Block 361, the path between lamp post 36 and bus stop number 43581, and the path between lamp post 30 and lamp post 28).
8. A path (approximately 0.10 kilometre in length) starting near lamp post 1 on Bukit Batok Street 34, running along Bukit Batok Street 34 and ending at carpark (BBU25) entrance (excluding the path between the staircase and ramp in front of Block 338).

[S 66/2023 wef 15/02/2023]

THIRD SCHEDULE

Paragraph 3(3)

SHARED PATHS MANAGED BY NATIONAL PARKS BOARD

1. Admiralty West Park Connector (approximately 2.90 kilometres in length) starting at Woodlands Avenue 7, running along Woodlands Avenue 4 and Admiralty Road West and ending at Woodlands Waterfront Park.
2. Alexandra Canal Linear Park (approximately 1.40 kilometres in length) starting at Commonwealth Avenue at Queenstown MRT station, running along Strathmore Avenue and ending at Tanglin Road.
3. Alexandra Garden Trail (approximately 1.00 kilometre in length) starting at Depot Road, running along Alexandra Road and ending at Telok Blangah Road.
4. Alexandra Park Connector (approximately 1.70 kilometres in length) starting at Tanglin Road, running along Alexandra Canal and ending at Kim Seng Road.
5. Alexandra Queensway Park Connector (approximately 2.30 kilometres in length) starting at Commonwealth Avenue, running along Queensway and Alexandra Road and ending at Depot Road.
6. Ang Mo Kio Avenue 8 Park Connector (approximately 1.10 kilometres in length) starting at the junction of Ang Mo Kio Avenue 3 and Avenue 8, running along Ang Mo Kio Avenue 8 and ending at Bishan-Ang Mo Kio Park.
7. Ang Mo Kio Park Avenue 5 Park Connector (approximately 4.00 kilometres in length) starting at the junction of Ang Mo Kio Avenue 5 and Avenue 6, running along Ang Mo Kio Avenue 5 and ending at Yio Chu Kang Road.

THIRD SCHEDULE — *continued*

8. Ang Mo Kio Park Connector (approximately 1.10 kilometres in length) starting at Bishan-Ang Mo Kio Park, running along Ang Mo Kio Avenue 6 and ending at Ang Mo Kio Town Garden West Park.
9. Balam Park Connector (approximately 1.20 kilometres in length) starting at the junction of Merpati Road and Circuit Road, running along Pelton Canal and ending at Paya Lebar Road.
10. Bedok Park Connector (approximately 0.48 kilometre in length), starting at Upper Changi Road, running along Sungei Bedok and ending at Upper Changi Road East.
11. Bedok Park Connector (approximately 6.00 kilometres in length) starting at Bedok Reservoir Park, running along Sungei Bedok and ending at East Coast Park Area G.
12. Buangkok Park Connector (approximately 1.50 kilometres in length) starting at the junction of Yio Chu Kang and Buangkok Green, running along Buangkok Green and ending at Sengkang East Road.
13. Bukit Batok East Park Connector (approximately 1.50 kilometres in length) starting at Bukit Batok East Avenue 2, running along Bukit Batok East Avenue 5 and ending at Bukit Gombak MRT station.
14. Bukit Batok Park Connector (approximately 2.00 kilometres in length) starting at Bukit Batok West Avenue 5, running along Bukit Batok Central and ending at Bukit Batok Avenue 1.
15. Bukit Batok West Park Connector (approximately 1.00 kilometre in length) starting at Bukit Batok West Avenue 2, running along Bukit Batok Street 31 and ending at Bukit Batok West Avenue 5.
16. Bukit Panjang Park Connector (approximately 1.40 kilometres in length) starting at Saujana Road and ending at Zhenghua Park.
17. Bukit Timah Park Connector (approximately 1.60 kilometres in length) starting at Hindhede Drive, running along Upper Bukit Timah Road and Old Jurong Road and ending at Bukit Batok Nature Park.
18. Canberra Park Connector (approximately 1.50 kilometres in length) starting at Sembawang Road, running along Canberra Link and Sembawang Way and ending at Sungei Sembawang.
19. Canberra-Sembawang Park Connector (approximately 1.70 kilometres in length) starting at Canberra Link, running along Sembawang Road and ending at Sembawang Park.
20. Choa Chu Kang North Park Connector (approximately 2.90 kilometres in length) starting at Verde View, the path branches off at Choa Chu Kang

THIRD SCHEDULE — *continued*

North 5 and ending at Choa Chu Kang Way and Choa Chu Kang Drive (near Kranji Expressway), respectively.

21. Choa Chu Kang Park Connector (approximately 5.40 kilometres in length) starting at Choa Chu Kang Drive, running along Choa Chu Kang Avenue 4, 1 and 3 and Brickland Road and ending at Bukit Batok West Avenue 5.
22. Coastal Park Connector (approximately 8.00 kilometres in length) starting at Changi Beach Park Car Park 7, running along Changi Coast Road (beside the Changi Airport runway) and ending at East Coast Park Area H.
23. Geylang Park Connector (approximately 4.50 kilometres in length) starting at Guillemard Road (near Grandlink Square), running along both banks of the Geylang River, with the northern bank ending at Mountbatten Road, and the southern bank continuing across Mountbatten Road towards the Marina Reservoir and ending at Tanjong Rhu Bridge flyover.
[S 683/2019 wef 11/10/2019]
24. Henderson Park Connector (approximately 1.70 kilometres in length) starting at Alexandra Road, running along Henderson Road and ending at Telok Blangah Way near the Mount Faber SAFRA.
25. Hillview Park Connector (approximately 2.40 kilometres in length) starting at Dairy Farm Road at the exit of the Dairy Farm Car Park, running along Hillview Road and Hillview Avenue and ending at Bukit Batok East Avenue 2 at the entrance to Bukit Batok Nature Park.
26. Hougang Avenue 3 Park Connector (approximately 4.40 kilometres in length) starting at Tampines Road, running along Hougang Avenue 3 and Airport Road and ending at the junction of Airport Road and Paya Lebar Road.
27. Jalan Pelikat Park Connector (approximately 1.50 kilometres in length) starting at Kampong Sireh, running along Jalan Pelikat and Hougang Street 22 and ending at Hougang Avenue 3.
28. Jurong Park Connector (approximately 9.40 kilometres in length) starting at Jurong West Street 42 (near PIE) and ending at Toh Guan Road.
29. Jurong West Park Connector (approximately 2.20 kilometres in length) starting from Boon Lay Way and ending at Jurong West Street 93.
30. Kallang Park Connector (approximately 8.70 kilometres in length) starting at Bishan Road, running along the Kallang River and ending at Sims Avenue.
[S 463/2019 wef 28/06/2019]
31. Khatib Bongsu Park Connector (approximately 1.90 kilometres in length) starting at Yishun Central, running along Sungei Khatib Bongsu, crossing Yishun Ring Road and ending at Yishun Avenue 6.

THIRD SCHEDULE — *continued*

32. Khatib Bongsu Park Connector (approximately 4.50 kilometres in length) starting at the junction of Yishun Avenue 1 and Avenue 2, running along Yishun Central and Yishun Ring Road and ending at Yishun Avenue 6.
33. Lornie Road Park Connector (approximately 2.00 kilometres in length) starting at Macritchie Reservoir Park, running along Lornie Road and ending at Sime Road.
[S 520/2021 wef 17/07/2021]
34. Lorong Halus Park Connector (approximately 1.00 kilometre in length), starting from Pasir Ris Drive 12, running through the Lorong Halus Wetlands and ending at the East Entrance, Coney Island.
35. Loyang Park Connector (approximately 3.50 kilometres in length) starting at the junction of Loyang Avenue and Pasir Ris Drive 3, running along Loyang Road, Cranwell Road, Netheravon Road and ending at Changi Village Road.
36. Mandai Park Connector (approximately 5.00 kilometres in length) starting at Lentor Avenue, running along Yishun Avenue 1, Mandai Road and Mandai Avenue and ending at the junction of Mandai Lake Road.
37. Marsiling Park Connector (approximately 1.50 kilometres in length) starting at Marsiling Road, running along Woodlands Centre Road and Marsiling Lane and ending at Admiralty Road West, linking 2 regional Parks — Woodlands Waterfront Park and Marsiling Park.
38. Pandan Gardens Park Connector (approximately 0.40 kilometre in length) starting at West Coast Road and spanning across Ayer Rajah Expressway via a cycling bridge and ending at the Ulu Pandan Park Connector.
39. Pang Sua Park Connector (approximately 6.00 kilometres in length) starting at Bukit Panjang Road, running across Zhenghua Park, Bukit Panjang Park and then along the Pang Sua Canal and ending at Choa Chu Kang Way at Villa Verde Park.
40. Pasir Ris Park Connector (approximately 2.40 kilometres in length), starting at Pasir Ris Drive 3 (Sungei Tampines), running along Pasir Ris Drive 3 and ending at Loyang Avenue.
41. Paya Lebar Park Connector (approximately 0.70 kilometre in length) starting at the junction of Upper Paya Lebar Road and Airport Road, running along Upper Paya Lebar Road and ending at Kim Chuan Road.
42. Park Connector in Ang Mo Kio Town Garden West Park (approximately 2.00 kilometres in length) starting from Ang Mo Kio Avenue 5, running along Ang Mo Kio Avenue 6 and ending at Ang Mo Kio Street 12.

THIRD SCHEDULE — *continued*

43. Park Connector in Bedok Reservoir Park (approximately 3.30 kilometres in length) starting from Tampines Avenue 10, the path loops within the park and ending at Bedok Reservoir Road.
44. Park Connector in Bedok Town Park (approximately 1.10 kilometres in length) starting from Bedok North Road and ending at Bedok North Avenue 3.
45. Park Connector in Bishan Ang Mo Kio Park (approximately 3.50 kilometres in length) starting from Bishan Road, along Ang Mo Kio Avenue 1 and ending at Upper Thomson Road.
46. Park Connector in Bukit Batok Nature Park (approximately 0.20 kilometre in length) starting from Bukit Batok East Avenue 2 and ending at Old Jurong Road.
47. Park Connector in Bukit Panjang Park (approximately 0.20 kilometre in length) starting from Bukit Panjang Road and ending at Saujana Road.
48. Park Connector in Changi Beach Park (approximately 3.50 kilometres in length) starting at Telok Paku Road and ending at Aviation Park Road.
49. Park Connector in Choa Chu Kang Park (approximately 1.10 kilometres in length) starting from Choa Chu Kang Drive (near Kranji Expressway) and ending at Choa Chu Kang Drive/Choa Chu Kang Loop junction.
50. Park Connector in Clementi Woods Park (approximately 1.00 kilometre in length) starting from West Coast Road and ending at West Coast Crescent.
51. Park Connector in East Coast Park (approximately 14.50 kilometres in length) starting at Changi Coast Walk, across Fort Road via a cycling bridge and ending at Rhu Cross.
52. Park Connector in Jurong Central Park (approximately 1.60 kilometres in length) starting at Boon Lay Way and ending at the junction of Boon Lay Way/Jurong West Street 64.
53. Park Connector in Kallang Riverside Park (approximately 3.10 kilometres in length) starting from Crawford Street and ending at Stadium Road.
54. Park Connector in Lower Seletar Reservoir Park (approximately 0.60 kilometre in length) starting at Yishun Avenue 1 and ending at Lentor Avenue.
55. [*Deleted by S 180/2021 wef 27/03/2021*]
56. Park Connector in Punggol Park (approximately 1.20 kilometres in length) starting at Hougang Avenue 10 and ending near Sungei Pinang.

THIRD SCHEDULE — *continued*

57. Park Connector in Punggol Waterway (approximately 8.00 kilometres in length) flanking both banks.
58. Park Connector in Pasir Ris Park (approximately 4.90 kilometres in length) starting from Pasir Ris Road and ending at Pasir Ris Drive 4.
59. Park Connector in Pasir Ris Town Park (approximately 1.20 kilometres in length) starting at Pasir Ris Drive 1 and ending at Pasir Ris Drive 3.
60. Park Connector in Sembawang Park (approximately 2.10 kilometres in length) starting at Sembawang Road and ending at Tuah Road.
61. Park Connector in Sengkang Riverside Park (approximately 3.30 kilometres in length) starting from Punggol Park Connector and looping through both parcels of the park.
62. Park Connector in Siglap Linear Park (approximately 2.00 kilometres in length) between Marine Parade Road and Fidelio Street.
63. Park Connector in Sun Plaza Park (approximately 2.00 kilometres in length) starting at Tampines Avenue 7 and ending at Tampines Avenue 9.
64. Park Connector in Tiong Bahru Park (approximately 0.60 kilometre in length) starting from Henderson Road and ending at Lower Delta Road.
65. Park Connector in Toa Payoh Town Park (approximately 0.20 kilometre in length) starting from Lorong 6 Toa Payoh and ending at the Pan Island Expressway.
66. Park Connector in West Coast Park (approximately 3.80 kilometres in length) starting at West Coast Highway and looping within the park.
67. Park Connector in Woodlands Waterfront Park Garden (approximately 2.00 kilometres in length) starting from Admiralty Road West (near Marsiling Lane) and ending at Admiralty Road West (near Admiralty Road).
[S 630/2019 wef 18/09/2019]
68. Park Connector in Yishun Park (approximately 1.50 kilometres in length) starting at Yishun Avenue 4 and ending at Yishun Central.
69. Pelton Canal Park Connector (approximately 2.20 kilometres in length) starting at the junction of Merpati Road and Circuit Road, running along Pelton Canal and ending at the Kallang Park Connector at Upper Boon Keng Estate.
70. Punggol Park Connector (approximately 6.10 kilometres in length) starting at Ang Mo Kio Avenue 5/Yio Chu Kang Road, running along Sungei Punggol and north-east coast and ending at Punggol Point Park (Old Punggol Road).

THIRD SCHEDULE — *continued*

71. Punggol Promenade (approximately 5.00 kilometres in length) starting from Punggol Point (Old Punggol Road), running along Sungei Serangoon and ending near Tebing Lane.
 72. Sembawang Park Connector (approximately 2.10 kilometres in length) starting at Sembawang Way, running along Sungei Sembawang and ending at Admiralty Road West.
 73. Serangoon Park Connector (approximately 4.20 kilometres in length) starting at Tampines Road, running along Hougang Avenue 7, Buangkok Drive, and along Sungei Pinang and ending at the junction of Sungei Pinang and Buangkok Green.
 74. Siglap Park Connector (approximately 7.60 kilometres in length) starting at Area C4 in East Coast Park, running along Sungei Siglap, to the Pan Island Expressway, then running along the Pan Island Expressway towards Bedok North Road and ending at Bedok Town Park.
 75. Simei Park Connector (approximately 2.00 kilometres in length) starting at Simei Street 1, running across Upper Changi Road and ending at Upper Changi Road East.
 76. Simpang Kiri Park Connector (approximately 3.00 kilometres in length) starting at Yishun Avenue 2, running along Sungei Simpang Kiri and Yishun Industrial Park and Sembawang Road and ending at Jalan Mempurong.
 77. Sims Avenue Park Connector (approximately 2.20 kilometres in length) starting at Paya Lebar MRT station and running along Sims Avenue East to Kembangan MRT station.
 78. The Springleaf Park Connector (approximately 1.20 kilometres in length) starting at Lentor Avenue and ending at Upper Thomson Road.
 79. Sungei Serangoon Park Connector (approximately 2.10 kilometres in length) starting at the junction of Sengkang East Drive and Buangkok Drive, running along Sengkang East Drive and ending at Punggol Promenade.
 80. Tampines Park Connector (approximately 7.00 kilometres in length) starting at Bedok Reservoir Road, running along Tampines Avenues 1, 2, 4, 7, 9 and 10, Pasir Ris Drive 1 and ending at Pasir Ris Drive 3.
 81. Tanjong Rhu Park Connector (approximately 2.00 kilometres in length) starting at Stadium Way, running along Tanjong Rhu Promenade and ending at Benjamin Sheares Bridge.
- [S 180/2021 wef 27/03/2021]*
82. Ulu Pandan Park Connector (approximately 9.60 kilometres in length) starting from Commonwealth Avenue West, running along Sungei Ulu

THIRD SCHEDULE — *continued*

Pandan, turn at the Ayer Rajah Expressway and ending at Bukit Batok East Avenue.

83. Ulu Sembawang Park Connector (approximately 1.30 kilometres in length) starting at Seletar Expressway and ending at Mandai Road.
84. West Coast Park Connector (approximately 3.10 kilometres in length) starting at West Coast Highway, running along West Coast Road and ending near Sungei Pandan.
85. Whampoa Park Connector (approximately 5.09 kilometres in length) starting at Jalan Rajah, running along both banks of Sungei Whampoa, with the northern bank ending at Kim Keat Road, and the southern bank running across Toa Payoh Town Park and ending at Bendemeer Road.
[S 463/2019 wef 28/06/2019]
86. Woodlands (Avenue 12) Park Connector (approximately 3.10 kilometres in length) starting at the entrance of Woodlands Avenue 12 perpendicular from the direction of the Seletar Expressway, running along Woodlands Avenue 12 and ending at the junction of Woodlands Avenue 12 and Gambas Avenue.
87. Woodlands (Avenue 2) Park Connector (approximately 2.00 kilometres in length) starting at the junction of Woodlands Avenue 5 and Woodlands Avenue 2, running along Woodlands Avenue 2 and ending before the Seletar Expressway.
88. Woodlands (Avenue 3) Park Connector (approximately 0.60 kilometre in length) starting at Woodlands Street 11, outside Marsiling MRT station, running alongside with the open canal and ending at Woodlands Street 13.
89. Woodlands (Avenue 5) Park Connector (approximately 1.00 kilometre in length) starting from Woodlands Street 13, running along Woodlands Avenue 5 and linking to Woodlands Avenue 2.
90. Woodlands (Avenue 7) Park Connector (approximately 3.00 kilometres in length) starting from Woodlands Avenue 2, running along Woodlands Avenue 7 and ending at Sembawang Way.
91. Woodlands (SLE) Park Connector (approximately 1.10 kilometres in length) starting from Woodlands Avenue 2, running adjacent of Seletar Expressway and Singapore Sports School and ending before Woodlands Avenue 12.
92. Woodlands (Street 13) Park Connector (approximately 1.40 kilometres in length) starting from the junction of Marsiling Road and Woodlands Centre Road, running along Woodlands Street 13 and ending at Woodlands Avenue 3.

THIRD SCHEDULE — *continued*

93. Yishun Park Connector (approximately 3.20 kilometres in length) starting at Yishun Central, running along Yishun Avenue 2 and ending at Canberra Link.
94. Park Connector in Lakeside Garden (approximately 2.80 kilometres in length) starting at Yuan Ching Road opposite Yuan Ching Secondary School, running along Lakeside Garden and ending at a dead end near the Ayer Rajah Expressway.
[S 348/2019 wef 27/04/2019]
95. Potong Pasir Park Connector (approximately 0.70 kilometre in length) starting at Pan Island Expressway, running along Upper Serangoon Road and Potong Pasir Ave 1, and ending at St Andrew's Junior College.
[S 463/2019 wef 28/06/2019]
96. Riverside Park Connector (approximately 0.50 kilometre in length) starting at Woodlands Ave 9, running along Riverside Road and ending before the intersection with Marsiling Road.
[S 463/2019 wef 28/06/2019]
97. Park Connector at Outdoor Play Corridor (approximately 4.20 kilometres in length) starting at East Coast Parkway, running along Bedok South Avenue 1, New Upper Changi Road and Bedok North Avenue 1 and ending at Bedok Reservoir Road.
[S 630/2019 wef 18/09/2019]
98. Sims Avenue Park Connector (approximately 2.71 kilometres in length) starting at the junction of Geylang Road and Paya Lebar Road, running along Paya Lebar Road, Sims Avenue and Paya Lebar Link, towards Sims Avenue East and ending at Kembangan MRT station.
[S 51/2020 wef 18/01/2020]
99. Adam Road Park Connector (approximately 2.10 kilometres in length) starting at Bukit Timah Road, running along Adam Road and Pan Island Expressway and ending at Kheam Hock Park.
[S 180/2021 wef 27/03/2021]
100. Bukit Timah Park Connector (approximately 1.80 kilometres in length) starting at Fifth Avenue, running along Bukit Timah Road and ending at the junction between Bukit Timah Road and Adam Road.
[S 180/2021 wef 27/03/2021]
101. Changi Coastal Park Connector Extension (approximately 1.30 kilometres in length) starting at Changi Coastal Park Connector along Changi Coast Walk and Tanah Merah Coast Road and ending at Jurassic Mile.
[S 180/2021 wef 27/03/2021]
102. Dairy Farm Park Connector (approximately 2.10 kilometres in length) starting at Dairy Farm Road, running along the south bank of the canal

THIRD SCHEDULE — *continued*

Chestnut Drive Outlet Drain, Petir Road and Dairy Farm Road and ending at Zhenghua Nature Park.

[S 180/2021 wef 27/03/2021]

103. Old Upper Thomson Road Park Connector (approximately 3.00 kilometres in length) starting at and running along Old Upper Thomson Road and ending at Upper Thomson Road.

[S 180/2021 wef 27/03/2021]

104. The portion of the Round-Island Route that is from Rower's Bay to Heritage Tree Node (approximately 3.00 kilometres in length), starting at Rower's Bay Park, running along Seletar West Camp Road and Seletar Aerospace Drive and ending at Seletar, Park Lane.

[S 180/2021 wef 27/03/2021]

105. Ulu Pandan (North Bank) Park Connector (approximately 5.30 kilometres in length) starting at Commonwealth Avenue West, running along the north bank of Sungei Pandan and the east bank of Sungei Pandan and ending at Boon Lay Way.

[S 180/2021 wef 27/03/2021]

106. Upper Thomson Road Park Connector (approximately 0.80 kilometre in length) starting from Ang Mo Kio Avenue 1, running along Upper Thomson Road and ending at Venus Drive.

[S 180/2021 wef 27/03/2021]

107. Whampoa Park Connector (approximately 0.50 kilometre in length) starting from Bendemeer Road, running along the south bank of Sungei Whampoa and ending at the entrance of the bridge opposite St George's Lane.

[S 180/2021 wef 27/03/2021]

108. Sungei Punggol West Bank Park Connector (approximately 0.30 kilometre in length) starting at Sengkang West Avenue, running along the west bank of Sungei Punggol and ending at the Riverbank at Fernvale Condominium.

[S 520/2021 wef 17/07/2021]

109. Potong Pasir Park Connector (approximately 0.38 kilometre in length) starting at Potong Pasir Avenue 1 along Upper Serangoon Road and ending at Jalan Toa Payoh.

[S 520/2021 wef 17/07/2021]

110. Pang Sua Canal Bridge and Park Connector (approximately 0.30 kilometre in length) across Pang Sua Canal and ending at Woodlands Road.

[S 520/2021 wef 17/07/2021]

111. Bidadari Park Connector (approximately 1.20 kilometres in length) running along Bidadari Park Drive, starting at Alkaff Vista HDB and ending at Bidadari Park.

[S 520/2021 wef 17/07/2021]

THIRD SCHEDULE — *continued*

112. Singapore River stretch of the Round Island Route (approximately 0.20 kilometre in length) starting from Robertson Bridge and ending at Pulau Saigon Bridge.
[S 520/2021 wef 17/07/2021]
113. Singapore River stretch of the Round Island Route (approximately 0.20 kilometre in length) starting from Pulau Saigon Bridge and ending at Alkaff Bridge.
[S 520/2021 wef 17/07/2021]
114. Boon Lay Way Park Connector (approximately 0.70 kilometre in length) starting at Jurong River, running along Boon Lay Way and ending at the intersection of Boon Lay Way, Yuan Ching Road and Jurong West Street 51.
[S 685/2021 wef 11/09/2021]
115. Singapore River stretch of the Round Island Route (approximately 0.3 kilometre in length) starting at Jiak Kim Bridge, running along the northern bank of the Singapore River and ending at Robertson Bridge.
[S 109/2022 wef 28/02/2022]
116. Singapore River stretch of the Round Island Route (approximately 0.2 kilometre in length) starting at Alkaff Bridge, running along the southern bank of the Singapore River and ending at Clemenceau Bridge.
[S 109/2022 wef 28/02/2022]
117. Singapore River stretch of the Round Island Route (approximately 0.8 kilometre in length) starting at Clemenceau Bridge, running along the southern bank of the Singapore River and ending at Coleman Bridge.
[S 109/2022 wef 28/02/2022]
118. Singapore River stretch of the Round Island Route (approximately 0.15 kilometre in length) starting at Coleman Bridge, running along the northern bank of the Singapore River (North Boat Quay) and ending at Elgin Bridge.
[S 109/2022 wef 28/02/2022]
119. Pasir Panjang Park (approximately 0.5 kilometre in length) starting at the junction of Harbour Drive abutting Pasir Panjang MRT station, running along Harbour Drive and ending at Jalan Pelepah.
[S 109/2022 wef 28/02/2022]
120. Changi Bay Park Connector (approximately 3.50 kilometres in length), part of the Round Island Route, starting at Changi Beach Park and ending at Tanah Merah Coast Road.
[S 599/2022 wef 20/07/2022]
121. Seletar West Park Connector (approximately 1.50 kilometres in length), part of the Round Island Route, starting at Seletar Aerospace Way along Seletar Aerospace Drive and Piccadilly and ending at Piccadilly Circus.
[S 599/2022 wef 20/07/2022]

THIRD SCHEDULE — *continued*

122. Sengkang West Way Park Connector (approximately 1.10 kilometres in length), part of the Round Island Route, starting at Sengkang Riverside Park along Sengkang West Way and ending at Jalan Kayu.
[S 599/2022 wef 20/07/2022]
123. Kranji-Mandai Park Connector (approximately 1.00 kilometre in length) starting at Choa Chu Kang Way along north of Sungei Pang Sua Canal and ending at the Rail Corridor.
[S 599/2022 wef 20/07/2022]
124. A path within Pasir Panjang Park (approximately 2.20 kilometres in length) starting at Pasir Panjang MRT station along Harbour Drive and ending at West Coast Park.
[S 599/2022 wef 20/07/2022]
125. A path (approximately 0.17 kilometre in length) starting at Sorby Adams Drive, running along the Saint Andrew's Junior College boundary and ending at the landing of the pedestrian overhead bridge which spans across the Central Expressway.
[S 904/2022 wef 26/11/2022]
126. Queensway Park Connector (approximately 0.30 kilometre in length) starting at Alexandra Queensway Park Connector near Queen's Close, running alongside Queensway and ending at the entrance to Rail Corridor underneath Queensway viaduct.
[S 904/2022 wef 26/11/2022]
127. Ang Mo Kio Avenue 5 Park Connector (approximately 2.10 kilometres in length) starting at the junction of Ang Mo Kio Avenue 6 and Ang Mo Kio Avenue 5, running along Ang Mo Kio Avenue 5 and ending at the junction of Ang Mo Kio Avenue 5 and Yio Chu Kang Road.
[S 904/2022 wef 26/11/2022]
128. Tampines Avenue 10 Park Connector (approximately 1.20 kilometres in length) starting at the junction of Tampines Link and Tampines Avenue 10, running along Tampines Avenue 10 and ending at the junction of Tampines Avenue 10 and Tampines Avenue 5.
[S 66/2023 wef 15/02/2023]
129. Bedok Park Connector (approximately 1.28 kilometres in length) starting at Upper Changi Road East, running along the eastern bank of Sungei Bedok and ending at the link bridge across Sungei Bedok.
[S 66/2023 wef 15/02/2023]
130. Sungei Simpang Kanan Park Connector (approximately 0.82 kilometre in length) starting at Yishun Park Connector near Canberra Link, running along Sungei Simpang Kiri and ending at Sembawang Road.
[S 66/2023 wef 15/02/2023]

THIRD SCHEDULE — *continued*

131. Bedok Park Connector (approximately 1.21 kilometres in length) starting at Tampines Avenue 10, running along Sungei Bedok and ending at the intersection between Siglap Park Connector and Tampines Park Connector.
[S 66/2023 wef 15/02/2023]
132. Kallang Park Connector (approximately 0.13 kilometre in length) starting at Kallang Park Connector near Serangoon Road, running along the eastern bank of Kallang River and ending at Kallang Park Connector near Moonstone Lane.
[S 66/2023 wef 15/02/2023]
133. Tampines Avenue 9 Park Connector (approximately 1.40 kilometres in length) starting at the junction of Tampines Avenue 10 and Tampines Avenue 9, running along Tampines Avenue 9 and ending at Tampines Eco Green Park.
[S 282/2023 wef 19/05/2023]
134. A path (approximately 0.20 kilometre in length) starting at Riverbank at Fernvale Condominium, running along the west bank of Sungei Punggol and ending at Sengkang Riverside Park.
[S 282/2023 wef 19/05/2023]
135. A path (approximately 0.60 kilometre in length) starting from opposite Bedok Ria Park, running along the eastern bank of Sungei Bedok and ending at Bedok Newater Visitor Centre.
[S 554/2023 wef 05/08/2023]
136. Potong Pasir Avenue 3 Park Connector (approximately 0.45 kilometre in length) starting near the shelter opposite Block 144 Potong Pasir Avenue 3, running along Potong Pasir Avenue 3 and ending at the junction of Potong Pasir Avenue 3 and Potong Pasir Avenue 1.
[S 775/2023 wef 01/12/2023]

Made on 30 April 2018.

CHAN HENG LOON ALAN
Chairman,
Land Transport Authority of
Singapore.

[MOT.LT.443.5.051.0.2;
LTA/LEGL/L18.056.002/JAS/DT/SP.18.01;
AG/LEGIS/SL/2C/2015/6 Vol. 1]