

FREE TRADE ZONES ACT  
(CHAPTER 114, SECTION 3(1))

FREE TRADE ZONES (DECLARED AREAS) NOTIFICATION

ARRANGEMENT OF PARAGRAPHS

Paragraph

1. Citation
  2. Free trade zones  
The Schedules
- 

[11th October 1991]

**Citation**

1. This Notification may be cited as the Free Trade Zones (Declared Areas) Notification.

**Free trade zones**

2. The areas set out in the First Schedule are hereby declared to be free trade zones.

FIRST SCHEDULE

(1) *Tanjong Pagar Terminal and Keppel Terminal*

All that area occupied by “TANJONG PAGAR TERMINAL AND KEPPEL TERMINAL — FREE TRADE ZONE” containing an area of approximately 1,809,270 square metres and bounded by Telok Blangah Road, Keppel Road, East Coast Parkway, East Lagoon and Keppel Harbour.

The boundary commences at the western-most corner of the aforesaid “TANJONG PAGAR TERMINAL AND KEPPEL TERMINAL — FREE TRADE ZONE” which point’s co-ordinates are North 27,288.561 metres and East 26,954.409 metres of the Singapore Land Authority SVY 21 Datum and runs approximately as follows:

| <i>Northing</i> | <i>Easting</i> |
|-----------------|----------------|
| 27,288.561      | 26,954.409     |
| 27,315.175      | 26,954.984     |

FIRST SCHEDULE — *continued*

| <i>Northing</i> | <i>Easting</i> |
|-----------------|----------------|
| 27,318.082      | 26,954.964     |
| 27,337.162      | 26,963.051     |
| 27,351.153      | 26,965.498     |
| 27,358.912      | 26,970.195     |
| 27,361.688      | 26,971.963     |
| 27,372.455      | 26,981.430     |
| 27,373.654      | 26,983.049     |
| 27,377.914      | 26,981.702     |
| 27,378.740      | 26,981.327     |
| 27,381.150      | 26,981.504     |
| 27,383.022      | 26,985.973     |
| 27,379.215      | 26,987.591     |
| 27,379.415      | 26,988.301     |
| 27,385.683      | 26,994.936     |
| 27,393.209      | 27,004.604     |
| 27,398.341      | 27,012.101     |
| 27,400.033      | 27,015.329     |
| 27,413.454      | 27,014.838     |
| 27,428.445      | 27,041.817     |
| 27,431.563      | 27,080.573     |
| 27,464.607      | 27,140.062     |
| 27,468.036      | 27,138.109     |
| 27,468.228      | 27,138.316     |
| 27,469.051      | 27,137.767     |
| 27,560.185      | 27,301.680     |
| 27,600.507      | 27,283.438     |
| 27,629.183      | 27,316.940     |
| 27,613.965      | 27,329.420     |

FIRST SCHEDULE — *continued*

| <i>Northing</i> | <i>Easting</i> |
|-----------------|----------------|
| 27,639.169      | 27,359.872     |
| 27,654.806      | 27,346.576     |
| 27,661.056      | 27,353.573     |
| 27,662.665      | 27,353.236     |
| 27,665.939      | 27,350.309     |
| 27,667.169      | 27,351.686     |
| 27,675.586      | 27,339.379     |
| 27,678.822      | 27,334.349     |
| 27,685.652      | 27,323.978     |
| 27,693.994      | 27,314.921     |
| 27,697.606      | 27,311.572     |
| 27,706.728      | 27,313.336     |
| 27,720.638      | 27,319.210     |
| 27,725.603      | 27,322.394     |
| 27,732.500      | 27,328.193     |
| 27,740.425      | 27,336.280     |
| 27,754.637      | 27,351.036     |
| 27,774.702      | 27,371.864     |
| 27,788.815      | 27,386.922     |
| 27,798.287      | 27,394.565     |
| 27,809.373      | 27,399.588     |
| 27,821.365      | 27,401.671     |
| 27,833.495      | 27,400.681     |
| 27,838.901      | 27,404.912     |
| 27,866.770      | 27,437.288     |
| 27,876.639      | 27,445.861     |
| 27,884.427      | 27,451.484     |
| 27,911.673      | 27,469.999     |

FIRST SCHEDULE — *continued*

| <i>Northing</i> | <i>Easting</i> |
|-----------------|----------------|
| 27,929.623      | 27,486.251     |
| 27,970.834      | 27,522.963     |
| 27,993.227      | 27,544.716     |
| 28,016.965      | 27,570.518     |
| 28,034.198      | 27,589.873     |
| 28,084.594      | 27,644.829     |
| 28,097.615      | 27,660.711     |
| 28,105.347      | 27,670.773     |
| 28,120.318      | 27,696.919     |
| 28,137.003      | 27,715.711     |
| 28,149.812      | 27,727.424     |
| 28,165.873      | 27,746.083     |
| 28,168.250      | 27,751.162     |
| 28,169.435      | 27,752.830     |
| 28,177.733      | 27,758.767     |
| 28,199.879      | 27,786.439     |
| 28,200.750      | 27,787.858     |
| 28,207.214      | 27,795.396     |
| 28,209.233      | 27,798.145     |
| 28,244.092      | 27,842.131     |
| 28,256.447      | 27,862.379     |
| 28,260.953      | 27,866.487     |
| 28,269.949      | 27,876.876     |
| 28,277.875      | 27,888.550     |
| 28,271.185      | 27,896.661     |
| 28,251.772      | 27,920.335     |
| 28,254.900      | 27,923.267     |
| 28,237.421      | 27,944.783     |

FIRST SCHEDULE — *continued*

| <i>Northing</i> | <i>Easting</i> |
|-----------------|----------------|
| 28,224.528      | 27,952.073     |
| 28,216.033      | 27,961.828     |
| 28,217.055      | 27,981.487     |
| 28,217.382      | 27,988.546     |
| 28,219.238      | 28,041.733     |
| 28,293.862      | 28,039.157     |
| 28,296.737      | 28,123.789     |
| 28,292.988      | 28,123.971     |
| 28,293.382      | 28,134.752     |
| 28,293.826      | 28,147.079     |
| 28,293.173      | 28,147.103     |
| 28,293.181      | 28,148.450     |
| 28,293.888      | 28,148.515     |
| 28,294.433      | 28,162.779     |
| 28,295.205      | 28,180.232     |
| 28,295.388      | 28,183.873     |
| 28,295.663      | 28,188.835     |
| 28,296.103      | 28,195.700     |
| 28,296.384      | 28,199.704     |
| 28,297.097      | 28,209.756     |
| 28,297.371      | 28,216.992     |
| 28,297.719      | 28,225.824     |
| 28,296.491      | 28,228.070     |
| 28,297.177      | 28,237.342     |
| 28,295.977      | 28,238.054     |
| 28,294.545      | 28,238.756     |
| 28,292.492      | 28,239.203     |
| 28,290.449      | 28,239.461     |

FIRST SCHEDULE — *continued*

| <i>Northing</i> | <i>Easting</i> |
|-----------------|----------------|
| 28,280.507      | 28,239.855     |
| 28,279.301      | 28,242.334     |
| 28,277.559      | 28,244.773     |
| 28,275.173      | 28,246.566     |
| 28,272.261      | 28,247.480     |
| 28,251.124      | 28,248.225     |
| 28,251.192      | 28,253.853     |
| 28,241.668      | 28,254.206     |
| 28,206.440      | 28,255.380     |
| 28,213.594      | 28,446.423     |
| 28,214.010      | 28,447.397     |
| 28,214.038      | 28,448.623     |
| 28,213.688      | 28,449.334     |
| 28,213.870      | 28,454.811     |
| 28,214.442      | 28,454.787     |
| 28,214.493      | 28,456.136     |
| 28,213.919      | 28,456.155     |
| 28,220.074      | 28,625.930     |
| 28,220.274      | 28,625.923     |
| 28,220.316      | 28,627.268     |
| 28,220.099      | 28,627.276     |
| 28,220.351      | 28,633.383     |
| 28,222.773      | 28,695.635     |
| 28,236.930      | 28,695.411     |
| 28,260.479      | 28,694.641     |
| 28,266.305      | 28,688.483     |
| 28,290.861      | 28,687.516     |
| 28,292.144      | 28,716.138     |

FIRST SCHEDULE — *continued*

| <i>Northing</i> | <i>Easting</i> |
|-----------------|----------------|
| 28,281.504      | 28,716.614     |
| 28,281.578      | 28,719.446     |
| 28,276.450      | 28,719.571     |
| 28,276.695      | 28,728.098     |
| 28,278.482      | 28,760.958     |
| 28,279.741      | 28,770.186     |
| 28,283.471      | 28,781.374     |
| 28,291.727      | 28,796.185     |
| 28,293.378      | 28,798.955     |
| 28,294.678      | 28,801.702     |
| 28,304.683      | 28,830.095     |
| 28,143.519      | 28,902.777     |
| 28,143.519      | 28,907.018     |
| 28,143.793      | 28,911.505     |
| 28,144.630      | 28,915.387     |
| 28,146.665      | 28,918.799     |
| 28,149.861      | 28,922.202     |
| 28,153.709      | 28,924.848     |
| 28,158.030      | 28,926.615     |
| 28,188.743      | 28,912.941     |
| 28,203.801      | 28,947.700     |
| 28,176.248      | 28,960.033     |
| 28,179.347      | 28,966.446     |
| 28,182.609      | 28,973.196     |
| 28,189.526      | 28,988.965     |
| 28,190.334      | 28,990.765     |
| 28,187.192      | 28,992.133     |
| 28,162.044      | 29,003.283     |

FIRST SCHEDULE — *continued*

| <i>Northing</i> | <i>Easting</i> |
|-----------------|----------------|
| 28,158.511      | 29,007.277     |
| 28,156.829      | 29,009.839     |
| 28,155.694      | 29,012.622     |
| 28,155.289      | 29,015.499     |
| 28,155.275      | 29,021.272     |
| 28,157.888      | 29,028.168     |
| 28,160.179      | 29,030.537     |
| 28,182.444      | 29,052.492     |
| 28,206.369      | 29,075.512     |
| 28,309.629      | 29,175.792     |
| 28,310.138      | 29,176.432     |
| 28,314.891      | 29,185.470     |
| 28,319.268      | 29,193.790     |
| 28,322.874      | 29,204.336     |
| 28,323.369      | 29,221.990     |
| 28,323.790      | 29,236.872     |
| 28,324.192      | 29,251.881     |
| 28,324.923      | 29,279.653     |
| 28,325.327      | 29,296.683     |
| 28,323.684      | 29,308.619     |
| 28,321.863      | 29,321.685     |
| 28,320.386      | 29,332.813     |
| 28,318.867      | 29,344.285     |
| 28,317.647      | 29,353.526     |
| 28,316.331      | 29,362.723     |
| 28,312.790      | 29,398.566     |
| 28,312.187      | 29,404.489     |
| 28,309.771      | 29,415.319     |



FIRST SCHEDULE — *continued*

| <i>Northing</i> | <i>Easting</i> |
|-----------------|----------------|
| 28,307.354      | 29,426.153     |
| 28,304.939      | 29,436.987     |
| 28,298.788      | 29,436.506     |
| 28,299.193      | 29,432.366     |
| 28,282.821      | 29,418.139     |
| 28,228.771      | 29,478.082     |
| 28,234.171      | 29,483.259     |
| 28,253.850      | 29,501.045     |
| 28,277.983      | 29,474.291     |
| 28,297.214      | 29,452.972     |
| 28,298.156      | 29,446.858     |
| 28,299.942      | 29,444.978     |
| 28,303.939      | 29,444.453     |
| 28,301.832      | 29,456.225     |
| 28,299.941      | 29,467.512     |
| 28,298.479      | 29,476.076     |
| 28,296.616      | 29,487.504     |
| 28,295.294      | 29,495.946     |
| 28,293.933      | 29,504.895     |
| 28,292.127      | 29,516.752     |
| 28,290.768      | 29,525.688     |
| 28,289.633      | 29,534.551     |
| 28,288.583      | 29,546.403     |
| 28,288.035      | 29,555.331     |
| 28,287.783      | 29,564.309     |
| 28,287.909      | 29,576.266     |
| 28,288.240      | 29,585.294     |
| 28,288.778      | 29,594.177     |

FIRST SCHEDULE — *continued*

| <i>Northing</i> | <i>Easting</i> |
|-----------------|----------------|
| 28,289.957      | 29,606.242     |
| 28,291.121      | 29,615.187     |
| 28,292.530      | 29,624.104     |
| 28,294.830      | 29,635.814     |
| 28,296.857      | 29,644.655     |
| 28,299.093      | 29,653.331     |
| 28,302.434      | 29,664.741     |
| 28,305.202      | 29,673.364     |
| 28,308.153      | 29,681.860     |
| 28,311.909      | 29,691.227     |
| 28,316.751      | 29,702.180     |
| 28,320.679      | 29,710.418     |
| 28,324.761      | 29,718.301     |
| 28,330.347      | 29,728.768     |
| 28,334.631      | 29,736.812     |
| 28,339.071      | 29,744.630     |
| 28,344.998      | 29,755.060     |
| 28,349.449      | 29,762.919     |
| 28,353.847      | 29,770.663     |
| 28,359.742      | 29,781.089     |
| 28,364.208      | 29,788.978     |
| 28,368.630      | 29,796.768     |
| 28,374.561      | 29,807.247     |
| 28,379.015      | 29,815.090     |
| 28,383.481      | 29,822.974     |
| 28,389.232      | 29,833.618     |
| 28,393.251      | 29,841.690     |
| 28,396.958      | 29,849.819     |

FIRST SCHEDULE — *continued*

| <i>Northing</i> | <i>Easting</i> |
|-----------------|----------------|
| 28,401.728      | 29,860.845     |
| 28,405.176      | 29,869.131     |
| 28,408.404      | 29,877.492     |
| 28,411.556      | 29,886.317     |
| 28,415.369      | 29,897.567     |
| 28,417.918      | 29,906.246     |
| 28,420.767      | 29,916.774     |
| 28,420.658      | 29,917.023     |
| 28,382.205      | 30,005.821     |
| 28,381.488      | 30,005.599     |
| 28,370.914      | 30,029.930     |
| 27,341.159      | 30,031.019     |
| 27,341.122      | 29,995.624     |
| 27,341.447      | 29,991.642     |
| 27,285.471      | 29,930.011     |
| 27,112.430      | 30,086.125     |
| 27,111.065      | 30,086.485     |
| 27,110.223      | 30,086.136     |
| 27,109.371      | 30,085.124     |
| 27,110.173      | 30,084.349     |
| 27,030.637      | 29,996.286     |
| 27,031.421      | 29,995.579     |
| 27,031.529      | 29,995.161     |
| 27,030.853      | 29,994.363     |
| 27,029.943      | 29,991.865     |
| 27,029.860      | 29,988.866     |
| 27,031.261      | 29,986.731     |
| 27,033.963      | 29,984.310     |

FIRST SCHEDULE — *continued*

| <i>Northing</i> | <i>Easting</i> |
|-----------------|----------------|
| 27,033.990      | 29,983.887     |
| 27,288.386      | 29,754.485     |
| 27,532.704      | 29,533.896     |
| 27,701.845      | 29,381.276     |
| 27,705.730      | 29,377.742     |
| 27,569.127      | 29,226.270     |
| 27,569.506      | 29,225.869     |
| 27,563.658      | 29,219.389     |
| 27,277.850      | 29,446.321     |
| 27,220.347      | 29,491.732     |
| 27,218.182      | 29,492.958     |
| 27,215.737      | 29,493.562     |
| 27,213.356      | 29,493.486     |
| 27,210.806      | 29,492.610     |
| 27,210.631      | 29,492.835     |
| 27,122.366      | 29,410.332     |
| 27,122.578      | 29,410.121     |
| 27,121.056      | 29,407.724     |
| 27,120.565      | 29,405.151     |
| 27,121.014      | 29,402.551     |
| 27,122.474      | 29,400.290     |
| 27,176.869      | 29,341.473     |
| 27,792.537      | 28,681.009     |
| 27,793.534      | 28,673.972     |
| 27,794.609      | 28,664.939     |
| 27,795.666      | 28,652.547     |
| 27,796.732      | 28,639.004     |
| 27,797.102      | 28,625.791     |

FIRST SCHEDULE — *continued*

| <i>Northing</i> | <i>Easting</i> |
|-----------------|----------------|
| 27,796.841      | 28,612.939     |
| 27,769.631      | 27,860.065     |
| 27,764.032      | 27,854.695     |
| 27,720.028      | 27,776.643     |
| 27,657.202      | 27,665.809     |
| 27,652.809      | 27,657.386     |
| 27,652.547      | 27,657.533     |
| 27,512.874      | 27,411.859     |
| 27,404.963      | 27,220.955     |
| 27,293.460      | 27,024.529     |
| 27,292.603      | 27,022.266     |
| 27,288.662      | 27,007.212     |
| 27,288.344      | 27,004.825     |
| 27,288.511      | 26,975.614     |

to the point of commencement. The boundary of “TANJONG PAGAR TERMINAL AND KEPPEL TERMINAL — FREE TRADE ZONE” is delineated in Plan I set out in the Second Schedule.

(2) *Jurong Port (including Pulau Damar Laut)*

All that area comprised in Lots 765L(PT), 766C, 1263L, 1552P, 1553T, 1554A, 3854P, 1555K, 1625T, 1821A, 2177C, 2523P(PT), 2525A, 2528X, 4177K(PT), 2852P, 2901X(PT), 3543T, 3782P, 3845X, 3850C(PT), 3855T, 3856A, 3857K, 4112P, 4113T, 3984C(PT), 768W(PT), 477A(PT) and 3601T(PT) including the bridge in the Port area crossing Selat Damar Laut in MK 6, 37 Jurong Port Road, Singapore 619110 occupied by “JURONG PORT (including PULAU DAMAR LAUT) — FREE TRADE ZONE” containing an area of about 1261779 square metres and bounded approximately as follows:

Commencing at the north eastern-most corner of the aforesaid “JURONG PORT (including PULAU DAMAR LAUT) — FREE TRADE ZONE” which point is 32,094.37 metres North and 16,049.21 metres East of the Singapore Land Authority SVY 21 Datum, and the boundaries run along successive lines of co-ordinates approximately as follows:

FIRST SCHEDULE — *continued*

| <i>Northing</i> | <i>Easting</i> |
|-----------------|----------------|
| 32,094.37       | 16,049.21      |
| 31,969.93       | 16,091.82      |
| 31,952.43       | 16,097.88      |
| 31,551.18       | 16,235.20      |
| 31,399.66       | 16,287.19      |
| 31,395.77       | 16,276.08      |
| 31,396.76       | 16,275.16      |
| 31,396.65       | 16,275.04      |
| 31,383.51       | 16,286.64      |
| 31,383.62       | 16,286.77      |
| 31,383.91       | 16,286.56      |
| 31,384.20       | 16,286.96      |
| 31,377.35       | 16,287.73      |
| 31,381.61       | 16,284.00      |
| 31,382.22       | 16,284.63      |
| 31,381.95       | 16,284.87      |
| 31,382.12       | 16,285.07      |
| 31,395.28       | 16,273.52      |
| 31,395.17       | 16,273.40      |
| 31,394.31       | 16,274.14      |
| 31,383.75       | 16,268.97      |
| 31,426.59       | 16,181.51      |
| 31,437.40       | 16,160.92      |
| 31,592.45       | 15,844.58      |
| 31,678.97       | 15,668.20      |
| 31,796.65       | 15,528.44      |
| 31,796.76       | 15,528.10      |
| 31,908.32       | 15,396.27      |

FIRST SCHEDULE — *continued*

| <i>Northing</i> | <i>Easting</i> |
|-----------------|----------------|
| 31,970.60       | 15,322.33      |
| 32,041.35       | 15,238.36      |
| 32,160.83       | 15,096.64      |
| 32,303.10       | 14,927.84      |
| 32,306.37       | 14,652.61      |
| 32,306.90       | 14,577.46      |
| 32,315.31       | 14,577.46      |
| 32,315.60       | 14,552.75      |
| 32,312.43       | 14,552.71      |
| 32,312.58       | 14,544.72      |
| 32,320.47       | 14,544.84      |
| 32,320.40       | 14,552.82      |
| 32,317.32       | 14,552.78      |
| 32,317.05       | 14,577.46      |
| 32,335.04       | 14,577.46      |
| 32,355.24       | 14,544.69      |
| 32,347.49       | 14,524.68      |
| 32,353.92       | 14,520.72      |
| 32,355.31       | 14,516.92      |
| 32,221.03       | 14,515.43      |
| 32,204.56       | 14,515.25      |
| 32,189.83       | 14,515.13      |
| 32,178.13       | 14,515.01      |
| 32,162.63       | 14,516.79      |
| 32,151.32       | 14,520.87      |
| 32,141.23       | 14,526.21      |
| 32,126.15       | 14,534.82      |
| 32,117.46       | 14,539.71      |

FIRST SCHEDULE — *continued*

| <i>Northing</i> | <i>Easting</i> |
|-----------------|----------------|
| 32,110.84       | 14,543.88      |
| 32,092.49       | 14,554.73      |
| 32,087.00       | 14,560.95      |
| 32,082.34       | 14,571.35      |
| 32,085.42       | 14,576.45      |
| 32,084.98       | 14,576.70      |
| 32,083.97       | 14,575.01      |
| 32,083.04       | 14,575.59      |
| 32,083.23       | 14,575.95      |
| 32,079.20       | 14,578.36      |
| 32,072.59       | 14,593.07      |
| 32,081.52       | 14,607.71      |
| 32,081.12       | 14,607.95      |
| 32,080.04       | 14,606.22      |
| 32,079.07       | 14,606.81      |
| 32,079.25       | 14,607.24      |
| 32,075.78       | 14,609.34      |
| 32,074.78       | 14,689.37      |
| 32,064.97       | 14,715.25      |
| 32,055.44       | 14,736.73      |
| 32,049.36       | 14,748.42      |
| 32,096.33       | 14,788.10      |
| 31,967.92       | 14,940.49      |
| 31,803.19       | 15,135.79      |
| 31,655.18       | 15,311.37      |
| 31,504.06       | 15,490.66      |
| 31,467.70       | 15,460.10      |
| 31,463.32       | 15,467.44      |



FIRST SCHEDULE — *continued*

| <i>Northing</i> | <i>Easting</i> |
|-----------------|----------------|
| 31,455.12       | 15,477.37      |
| 31,448.59       | 15,480.19      |
| 31,443.64       | 15,481.41      |
| 31,436.86       | 15,480.61      |
| 31,430.36       | 15,477.65      |
| 31,399.17       | 15,454.77      |
| 31,368.52       | 15,433.74      |
| 31,348.46       | 15,433.51      |
| 31,348.15       | 15,460.25      |
| 31,346.55       | 15,605.53      |
| 31,333.31       | 15,605.48      |
| 31,333.14       | 15,621.89      |
| 31,334.69       | 15,621.85      |
| 31,334.63       | 15,623.86      |
| 31,333.16       | 15,623.88      |
| 31,332.99       | 15,640.29      |
| 31,335.48       | 15,640.36      |
| 31,335.37       | 15,647.84      |
| 31,332.86       | 15,647.85      |
| 31,332.64       | 15,672.68      |
| 31,333.44       | 15,672.74      |
| 31,333.47       | 15,676.12      |
| 31,332.55       | 15,676.16      |
| 31,332.22       | 15,678.59      |
| 31,332.14       | 15,680.32      |
| 31,332.34       | 15,682.71      |
| 31,334.91       | 15,682.71      |
| 31,335.07       | 15,690.03      |

FIRST SCHEDULE — *continued*

| <i>Northing</i> | <i>Easting</i> |
|-----------------|----------------|
| 31,327.63       | 15,690.26      |
| 31,327.45       | 15,682.87      |
| 31,329.78       | 15,682.79      |
| 31,329.66       | 15,679.41      |
| 31,330.06       | 15,676.69      |
| 31,330.33       | 15,647.86      |
| 31,327.89       | 15,647.72      |
| 31,327.97       | 15,640.28      |
| 31,330.43       | 15,640.26      |
| 31,330.81       | 15,605.46      |
| 31,317.61       | 15,605.20      |
| 31,319.41       | 15,439.65      |
| 31,321.30       | 15,267.24      |
| 31,323.03       | 15,106.63      |
| 31,325.17       | 14,911.23      |
| 31,326.32       | 14,805.80      |
| 31,327.25       | 14,715.73      |
| 31,328.46       | 14,607.85      |
| 31,329.87       | 14,486.05      |
| 31,485.95       | 14,486.79      |
| 31,698.41       | 14,489.08      |
| 31,905.85       | 14,491.25      |
| 32,016.93       | 14,493.27      |
| 32,112.65       | 14,494.10      |
| 32,169.60       | 14,490.40      |
| 32,201.98       | 14,484.09      |
| 32,220.53       | 14,483.43      |
| 32,220.56       | 14,493.06      |

FIRST SCHEDULE — *continued*

| <i>Northing</i> | <i>Easting</i> |
|-----------------|----------------|
| 32,221.31       | 14,492.98      |
| 32,355.56       | 14,494.52      |
| 32,367.30       | 14,491.73      |
| 32,373.16       | 14,490.22      |
| 32,373.73       | 14,489.48      |
| 32,374.16       | 14,485.82      |
| 32,374.32       | 14,484.42      |
| 32,375.11       | 14,475.19      |
| 32,377.25       | 14,474.27      |
| 32,377.48       | 14,470.68      |
| 32,378.53       | 14,467.09      |
| 32,381.04       | 14,464.99      |
| 32,383.20       | 14,464.56      |
| 32,383.42       | 14,472.23      |
| 32,383.25       | 14,472.67      |
| 32,382.97       | 14,473.20      |
| 32,380.69       | 14,474.77      |
| 32,379.65       | 14,476.11      |
| 32,378.78       | 14,477.39      |
| 32,377.41       | 14,480.04      |
| 32,376.70       | 14,482.95      |
| 32,376.12       | 14,485.88      |
| 32,376.06       | 14,497.56      |
| 32,381.33       | 14,498.32      |
| 32,389.64       | 14,502.76      |
| 32,393.18       | 14,505.76      |
| 32,395.86       | 14,509.05      |
| 32,397.53       | 14,512.00      |

FIRST SCHEDULE — *continued*

| <i>Northing</i> | <i>Easting</i> |
|-----------------|----------------|
| 32,478.60       | 14,512.54      |
| 32,478.52       | 14,514.21      |
| 32,522.22       | 14,514.49      |
| 32,532.34       | 14,695.88      |
| 32,543.72       | 14,732.50      |
| 32,729.00       | 14,734.57      |
| 32,727.44       | 14,910.09      |
| 32,725.64       | 15,040.94      |
| 32,725.77       | 15,040.96      |
| 32,725.54       | 15,060.09      |
| 32,713.27       | 15,057.62      |
| 32,688.70       | 15,052.81      |
| 32,598.44       | 15,034.84      |
| 32,563.89       | 15,027.82      |
| 32,529.44       | 15,020.90      |
| 32,502.54       | 15,015.53      |
| 32,493.84       | 15,013.78      |
| 32,494.23       | 15,011.40      |
| 32,479.34       | 15,011.26      |
| 32,464.75       | 15,014.51      |
| 32,441.80       | 15,009.88      |
| 32,438.20       | 15,009.13      |
| 32,404.34       | 15,002.50      |
| 32,396.31       | 15,042.78      |
| 32,410.74       | 15,046.55      |
| 32,409.17       | 15,054.11      |
| 32,404.04       | 15,053.10      |
| 32,388.57       | 15,071.20      |

FIRST SCHEDULE — *continued*

| <i>Northing</i> | <i>Easting</i> |
|-----------------|----------------|
| 32,399.78       | 15,080.79      |
| 32,411.16       | 15,090.25      |
| 32,424.54       | 15,101.50      |
| 32,434.22       | 15,109.60      |
| 32,449.47       | 15,116.10      |
| 32,467.29       | 15,123.00      |
| 32,483.17       | 15,129.27      |
| 32,492.74       | 15,131.67      |
| 32,499.74       | 15,134.50      |
| 32,506.31       | 15,137.55      |
| 32,510.42       | 15,139.79      |
| 32,507.56       | 15,143.17      |
| 32,503.29       | 15,148.26      |
| 32,460.85       | 15,198.16      |
| 32,459.04       | 15,200.29      |
| 32,463.81       | 15,204.29      |
| 32,461.12       | 15,207.48      |
| 32,475.16       | 15,219.17      |
| 32,480.96       | 15,221.54      |
| 32,482.64       | 15,222.64      |
| 32,522.80       | 15,251.88      |
| 32,521.44       | 15,256.78      |
| 32,475.00       | 15,311.20      |
| 32,474.90       | 15,313.74      |
| 32,475.40       | 15,315.17      |
| 32,471.55       | 15,319.54      |
| 32,401.96       | 15,401.97      |
| 32,412.53       | 15,411.13      |

FIRST SCHEDULE — *continued*

| <i>Northing</i> | <i>Easting</i> |
|-----------------|----------------|
| 32,411.89       | 15,411.88      |
| 32,500.47       | 15,486.48      |
| 32,528.13       | 15,509.80      |
| 32,528.80       | 15,510.97      |
| 32,478.60       | 15,543.50      |
| 32,456.89       | 15,556.22      |
| 32,441.37       | 15,562.49      |
| 32,433.49       | 15,565.30      |
| 32,427.98       | 15,566.56      |
| 32,416.98       | 15,568.45      |
| 32,410.50       | 15,569.47      |
| 32,396.45       | 15,569.75      |
| 32,388.14       | 15,569.67      |
| 32,379.69       | 15,568.47      |
| 32,371.41       | 15,567.29      |
| 32,365.86       | 15,566.09      |
| 32,355.14       | 15,562.80      |
| 32,347.62       | 15,560.40      |
| 32,346.39       | 15,559.57      |
| 32,331.47       | 15,552.15      |
| 32,326.56       | 15,549.66      |
| 32,326.03       | 15,549.46      |
| 32,325.42       | 15,550.45      |
| 32,321.57       | 15,547.76      |
| 32,324.38       | 15,544.29      |
| 32,321.02       | 15,541.47      |
| 32,319.52       | 15,540.25      |
| 32,316.59       | 15,544.21      |

FIRST SCHEDULE — *continued*

| <i>Northing</i> | <i>Easting</i> |
|-----------------|----------------|
| 32,306.62       | 15,537.08      |
| 32,299.04       | 15,546.10      |
| 32,120.10       | 15,395.57      |
| 32,119.93       | 15,395.74      |
| 32,118.76       | 15,394.91      |
| 32,119.12       | 15,394.49      |
| 32,107.62       | 15,385.63      |
| 32,089.54       | 15,370.39      |
| 32,030.93       | 15,440.14      |
| 32,162.39       | 15,551.17      |
| 32,217.01       | 15,596.82      |
| 32,218.23       | 15,595.99      |
| 32,232.45       | 15,607.87      |
| 32,199.76       | 15,646.75      |
| 32,241.29       | 15,664.45      |
| 32,205.27       | 15,749.12      |
| 32,169.19       | 15,832.91      |
| 32,099.89       | 15,803.50      |
| 32,011.92       | 15,765.84      |
| 31,965.98       | 15,746.19      |
| 31,886.67       | 15,844.39      |
| 31,958.23       | 16,053.54      |
| 32,081.40       | 16,011.36      |
| 32,081.73       | 16,012.30      |
| 32,081.59       | 16,012.34      |
| 32,093.96       | 16,048.51      |
| 32,094.11       | 16,048.46      |

FIRST SCHEDULE — *continued*

to the point of commencement. The boundary of “JURONG PORT (including PULAU DAMAR LAUT) — FREE TRADE ZONE” is delineated in Plan II set out in the Second Schedule.

(3) *Sembawang Wharves*

All that area occupied by “SEMBAWANG WHARVES — FREE TRADE ZONE” containing an area of approximately 312,500 square metres and bounded by Fiji Road, Jamaica Road, Sembawang Shipyard, H M Dockyard, Stores Road, Stores Basin, Sembawang Park and Deptford Road.

The boundary commences at the western-most corner of the aforesaid “SEMBAWANG WHARVES — FREE TRADE ZONE” which point’s co-ordinates are North 49,342.274 metres and East 27,216.569 metres of the Singapore Land Authority SVY 21 Datum and runs approximately as follows:

| <i>Northing</i> | <i>Easting</i> |
|-----------------|----------------|
| 49,342.274      | 27,216.569     |
| 49,383.623      | 27,239.331     |
| 49,386.861      | 27,240.369     |
| 49,406.042      | 27,251.743     |
| 49,408.954      | 27,256.526     |
| 49,439.994      | 27,314.658     |
| 49,470.282      | 27,370.933     |
| 49,478.734      | 27,386.622     |
| 49,485.217      | 27,398.838     |
| 49,490.240      | 27,408.064     |
| 49,489.903      | 27,407.978     |
| 49,486.849      | 27,412.203     |
| 49,495.094      | 27,426.829     |
| 49,506.771      | 27,447.666     |
| 49,522.803      | 27,476.531     |
| 49,558.642      | 27,542.619     |
| 49,584.126      | 27,589.381     |
| 49,563.317      | 27,625.639     |



FIRST SCHEDULE — *continued*

| <i>Northing</i> | <i>Easting</i> |
|-----------------|----------------|
| 49,545.591      | 27,656.885     |
| 49,524.579      | 27,693.334     |
| 49,512.606      | 27,714.162     |
| 49,506.148      | 27,720.383     |
| 49,498.448      | 27,723.726     |
| 49,490.251      | 27,723.287     |
| 49,367.320      | 27,654.402     |
| 49,327.834      | 27,633.993     |
| 49,324.491      | 27,634.413     |
| 49,324.480      | 27,634.615     |
| 49,321.503      | 27,639.675     |
| 49,319.456      | 27,642.940     |
| 49,318.621      | 27,644.951     |
| 49,306.532      | 27,666.063     |
| 49,309.041      | 27,667.707     |
| 49,362.714      | 27,698.153     |
| 49,352.393      | 27,716.567     |
| 49,345.243      | 27,729.151     |
| 49,337.805      | 27,742.036     |
| 49,336.487      | 27,741.436     |
| 49,335.211      | 27,742.644     |
| 49,332.835      | 27,746.785     |
| 49,335.447      | 27,748.622     |
| 49,328.286      | 27,761.364     |
| 49,323.858      | 27,769.138     |
| 49,299.424      | 27,811.861     |
| 49,298.193      | 27,814.483     |
| 49,298.921      | 27,816.904     |

FIRST SCHEDULE — *continued*

| <i>Northing</i> | <i>Easting</i> |
|-----------------|----------------|
| 49,294.152      | 27,826.134     |
| 49,418.344      | 27,896.971     |
| 49,436.914      | 27,907.607     |
| 49,432.845      | 27,915.070     |
| 49,428.228      | 27,923.827     |
| 49,409.221      | 27,957.193     |
| 49,402.618      | 27,953.432     |
| 49,397.173      | 27,962.990     |
| 49,403.777      | 27,966.751     |
| 49,394.125      | 27,983.695     |
| 49,331.379      | 27,947.978     |
| 49,310.869      | 27,936.303     |
| 49,270.023      | 27,913.052     |
| 49,144.539      | 27,840.798     |
| 49,135.868      | 27,855.999     |
| 49,120.928      | 27,847.477     |
| 49,060.531      | 27,953.363     |
| 49,204.882      | 28,035.533     |
| 49,490.843      | 28,198.423     |
| 49,523.064      | 28,216.814     |
| 49,523.813      | 28,217.620     |
| 49,524.347      | 28,218.694     |
| 49,534.917      | 28,277.248     |
| 49,532.348      | 28,277.649     |
| 49,531.656      | 28,282.298     |
| 49,531.189      | 28,292.387     |
| 49,530.623      | 28,302.471     |
| 49,528.379      | 28,312.319     |

FIRST SCHEDULE — *continued*

| <i>Northing</i> | <i>Easting</i> |
|-----------------|----------------|
| 49,526.356      | 28,322.520     |
| 49,524.826      | 28,332.200     |
| 49,524.009      | 28,341.565     |
| 49,512.554      | 28,332.037     |
| 49,505.888      | 28,331.358     |
| 49,502.035      | 28,329.033     |
| 49,494.968      | 28,331.228     |
| 49,464.222      | 28,319.241     |
| 49,459.292      | 28,316.802     |
| 49,456.660      | 28,316.198     |
| 49,443.757      | 28,311.595     |
| 49,411.690      | 28,318.489     |
| 49,391.358      | 28,325.782     |
| 49,320.824      | 28,294.648     |
| 49,287.256      | 28,262.325     |
| 49,216.070      | 28,194.101     |
| 49,206.827      | 28,190.555     |
| 49,190.406      | 28,184.503     |
| 49,170.057      | 28,176.685     |
| 49,119.571      | 28,157.523     |
| 49,039.203      | 28,127.767     |
| 49,038.474      | 28,125.064     |
| 49,034.967      | 28,121.225     |
| 49,019.994      | 28,114.291     |
| 48,997.663      | 28,103.972     |
| 48,986.153      | 28,096.359     |
| 48,946.197      | 28,086.729     |
| 48,891.087      | 28,037.195     |

FIRST SCHEDULE — *continued*

| <i>Northing</i> | <i>Easting</i> |
|-----------------|----------------|
| 48,890.310      | 28,015.309     |
| 48,890.263      | 28,012.609     |
| 48,918.562      | 27,977.621     |
| 48,958.734      | 27,896.637     |
| 48,959.885      | 27,894.195     |
| 48,960.848      | 27,891.672     |
| 48,968.830      | 27,868.403     |
| 49,031.306      | 27,761.988     |
| 49,089.903      | 27,718.284     |
| 49,093.244      | 27,712.477     |
| 49,065.978      | 27,696.904     |
| 49,078.106      | 27,676.425     |
| 49,094.024      | 27,685.852     |
| 49,101.529      | 27,688.623     |
| 49,107.770      | 27,687.208     |
| 49,125.633      | 27,656.414     |
| 49,127.151      | 27,654.182     |
| 49,130.745      | 27,650.018     |
| 49,132.107      | 27,647.687     |
| 49,132.977      | 27,645.131     |
| 49,133.531      | 27,642.488     |
| 49,144.421      | 27,623.487     |
| 49,151.382      | 27,611.341     |
| 49,146.732      | 27,605.203     |
| 49,114.757      | 27,587.394     |
| 49,116.313      | 27,585.187     |
| 49,154.850      | 27,517.487     |
| 49,180.186      | 27,473.456     |

FIRST SCHEDULE — *continued*

| <i>Northing</i> | <i>Easting</i> |
|-----------------|----------------|
| 49,191.550      | 27,463.665     |
| 49,195.567      | 27,459.344     |
| 49,200.601      | 27,451.763     |
| 49,203.512      | 27,443.565     |
| 49,207.536      | 27,431.836     |
| 49,214.886      | 27,419.105     |
| 49,236.372      | 27,382.089     |
| 49,258.798      | 27,374.738     |
| 49,299.275      | 27,306.430     |
| 49,318.316      | 27,273.429     |
| 49,332.545      | 27,235.404     |

to the point of commencement. The boundary of “SEMBAWANG WHARVES — FREE TRADE ZONE” is delineated in Plan III set out in the Second Schedule.

(4) [*Deleted by S 568/2009*]

(5) *Changi Airport Cargo Terminal Complex*

All that area comprised in part of Lot Nos. 1288Cpt, 3363Kpt, 4288Tpt, 4289Apt, 4290Ppt and 4294Npt and Lot Nos. 1246V and 1273L occupied by “CHANGI AIRPORT CARGO TERMINAL COMPLEX — FREE TRADE ZONE” containing an area of about 474,784 square metres and bounded approximately as follows:

The boundary commences at the eastern-most corner of “CHANGI AIRPORT CARGO TERMINAL COMPLEX — FREE TRADE ZONE” which point is 40,701.9 metres North and 46,632.8 metres East of the Survey Department origin of co-ordinates, the boundary runs along successive lines of fence of bearings and distances as follows:

| <i>Bearing</i> | <i>Distance in metres</i> |
|----------------|---------------------------|
| 196° 02'       | 8.6                       |
| 197° 00'       | 7.2                       |
| 196° 26'       | 29.7                      |
| 196° 40'       | 28.4                      |

FIRST SCHEDULE — *continued*

| <i>Bearing</i> | <i>Distance in metres</i> |
|----------------|---------------------------|
| 196° 20'       | 91.2                      |
| 196° 28'       | 47.8                      |
| 202° 56'       | 38.8                      |
| 203° 00'       | 26.8                      |

to a point where it meets a line, thence along that and other successive lines of bearings and distances as follows:

| <i>Bearing</i> | <i>Distance in metres</i> |
|----------------|---------------------------|
| 219° 22'       | 35.5                      |
| 254° 02'       | 7.2                       |
| 239° 14'       | 6.1                       |
| 227° 28'       | 4.4                       |
| 217° 35'       | 4.5                       |
| 203° 08'       | 7.7                       |
| 184° 37'       | 7.9                       |
| 219° 22'       | 15                        |

to a point where it meets a fence, thence along successive lines of fence of bearings and distances as follows:

| <i>Bearing</i> | <i>Distance in metres</i> |
|----------------|---------------------------|
| 289° 45'       | 8.9                       |
| 283° 44'       | 14.8                      |
| 281° 53'       | 20.6                      |
| 282° 06'       | 22.9                      |
| 357° 15'       | 14.1                      |
| 356° 41'       | 20.2                      |
| 292° 28'       | 16.1                      |
| 263° 47'       | 15.1                      |
| 249° 19'       | 12                        |

FIRST SCHEDULE — *continued*

| <i>Bearing</i> | <i>Distance in metres</i> |
|----------------|---------------------------|
| 237° 43'       | 9.1                       |
| 226° 17'       | 9.1                       |
| 218° 14'       | 6                         |
| 203° 05'       | 667.1                     |
| 113° 11'       | 79.5                      |
| 112° 59'       | 63.4                      |

to a point where it meets a line, thence along the line on a bearing of 203° 01' for a distance of 118.1 metres to a point where it meets a fence, thence along successive lines of fence of bearings and distances as follows:

| <i>Bearing</i> | <i>Distance in metres</i> |
|----------------|---------------------------|
| 113° 04'       | 82.4                      |
| 203° 03'       | 205.4                     |

to a point where it meets a line, thence along that and other successive lines of bearings and distances as follows:

| <i>Bearing</i> | <i>Distance in metres</i> |
|----------------|---------------------------|
| 203° 03'       | 19.4                      |
| 113° 01'       | 9.6                       |
| 203° 01'       | 288.5                     |
| 293° 02'       | 34                        |
| 203° 02'       | 22                        |
| 293° 02'       | 46.3                      |
| 203° 02'       | 75.3                      |
| 293° 01'       | 49.2                      |
| 23° 08'        | 49.3                      |

to a point where it meets a fence, thence along successive lines of fence of bearings and distances as follows:

FIRST SCHEDULE — *continued*

| <i>Bearing</i> | <i>Distance in metres</i> |
|----------------|---------------------------|
| 23° 18'        | 26.5                      |
| 292° 53'       | 35.1                      |

to meet a line, thence along the line of a bearing 286° 56' and distance of 2 metres to the corner of a wall, thence along a line of bearing 293° 01' and distance of 90.7 metres which follows closely a series of walls and fence, thence along that and other successive lines of wall of bearings and distances as follows:

| <i>Bearing</i> | <i>Distance in metres</i> |
|----------------|---------------------------|
| 203° 01'       | 93.4                      |
| 293° 04'       | 152.5                     |
| 23° 04'        | 10.6                      |
| 113° 04'       | 14                        |
| 23° 04'        | 57.1                      |
| 293° 04'       | 2                         |
| 23° 04'        | 3.4                       |
| 293° 04'       | 12.1                      |
| 23° 04'        | 22.2                      |
| 293° 01'       | 2.2                       |

to a point where it meets a line, thence along that and other successive lines of bearings and distances as follows:

| <i>Bearing</i> | <i>Distance in metres</i> |
|----------------|---------------------------|
| 23° 02'        | 577.1                     |
| 23° 02'        | 129.5                     |
| 23° 02'        | 713.4                     |
| 113° 02'       | 2.5                       |

to a point where it meets a fence, thence along successive lines of fence of bearings and distances as follows:

| <i>Bearing</i> | <i>Distance in metres</i> |
|----------------|---------------------------|
| 111° 20'       | 3                         |



FIRST SCHEDULE — *continued*

| <i>Bearing</i> | <i>Distance in metres</i> |
|----------------|---------------------------|
| 113° 57'       | 11.2                      |
| 112° 52'       | 77.7                      |
| 203° 05'       | 20                        |
| 112° 56'       | 62.7                      |
| 23° 02'        | 146                       |
| 86° 31'        | 5.6                       |
| 23° 10'        | 21.4                      |

to a point where it meets a line, thence along successive lines of fence of bearings and distances as follows:

| <i>Bearing</i> | <i>Distance in metres</i> |
|----------------|---------------------------|
| 19° 45'        | 2.5                       |
| 354° 08'       | 2.5                       |
| 113° 04'       | 11.4                      |
| 23° 02'        | 121.8                     |

to a point where it meets a fence, thence along successive lines of fence of bearings and distances as follows:

| <i>Bearing</i> | <i>Distance in metres</i> |
|----------------|---------------------------|
| 23° 02'        | 57                        |
| 20° 25'        | 6.1                       |
| 13° 07'        | 6                         |
| 5° 10'         | 6                         |
| 356° 55'       | 6                         |
| 350° 40'       | 3.1                       |
| 347° 01'       | 3                         |
| 342° 49'       | 3                         |
| 342° 10'       | 24                        |
| 342° 18'       | 21                        |

FIRST SCHEDULE — *continued*

| <i>Bearing</i> | <i>Distance in metres</i> |
|----------------|---------------------------|
| 349° 04'       | 2.9                       |
| 4° 17'         | 2.9                       |
| 19° 41'        | 2.9                       |
| 34° 03'        | 2.9                       |
| 48° 36'        | 2.9                       |
| 63° 14'        | 2.9                       |
| 72° 01'        | 12                        |
| 72° 15'        | 21.6                      |
| 147° 20'       | 27.2                      |
| 160° 03'       | 36.9                      |
| 160° 08'       | 38                        |
| 141° 40'       | 29.1                      |
| 165° 25'       | 30                        |
| 171° 43'       | 29.6                      |
| 171° 41'       | 29.9                      |

to the point of commencement. The boundary of “CHANGI AIRPORT CARGO TERMINAL COMPLEX — FREE TRADE ZONE” is delineated in Plan V set out in the Second Schedule.

*(6) Brani Terminal*

All that area occupied by “BRANI TERMINAL — FREE TRADE ZONE” containing an area of approximately 861,550 square metres and bounded by Keppel Channel and Selat Sengkir.

The boundary commences at the northwestern-most corner of the aforesaid “BRANI TERMINAL — FREE TRADE ZONE” which point’s co-ordinates are North 27,282.754 metres and East 26,954.037 metres of the Singapore Land Authority SVY 21 Datum and runs approximately as follows:

| <i>Northing</i> | <i>Easting</i> |
|-----------------|----------------|
| 27,282.671      | 26,974.813     |
| 27,143.905      | 26,971.892     |

FIRST SCHEDULE — *continued*

| <i>Northing</i> | <i>Easting</i> |
|-----------------|----------------|
| 27,098.134      | 26,973.362     |
| 27,054.962      | 26,979.408     |
| 27,004.854      | 26,992.499     |
| 26,965.480      | 27,007.922     |
| 27,346.614      | 27,676.713     |
| 27,348.670      | 27,684.214     |
| 27,372.258      | 28,306.732     |
| 27,367.908      | 28,318.637     |
| 26,715.732      | 29,018.546     |
| 26,711.540      | 29,018.687     |
| 26,703.631      | 29,011.312     |
| 26,568.339      | 28,738.715     |
| 26,625.258      | 28,716.742     |
| 26,640.101      | 28,711.007     |
| 26,649.390      | 28,700.920     |
| 26,510.506      | 28,410.419     |
| 26,510.031      | 28,409.534     |
| 26,684.759      | 28,222.272     |
| 26,734.009      | 28,268.294     |
| 26,843.412      | 28,150.950     |
| 26,858.152      | 28,152.300     |
| 26,879.854      | 28,152.007     |
| 26,906.040      | 28,092.816     |
| 26,918.169      | 28,079.219     |
| 26,980.779      | 28,032.001     |
| 27,001.006      | 28,014.544     |
| 27,003.125      | 28,012.535     |
| 27,005.077      | 28,010.363     |

FIRST SCHEDULE — *continued*

| <i>Northing</i> | <i>Easting</i> |
|-----------------|----------------|
| 27,006.413      | 28,007.876     |
| 27,007.614      | 28,005.101     |
| 27,009.514      | 27,999.595     |
| 27,010.299      | 27,996.778     |
| 27,012.020      | 27,987.919     |
| 27,012.625      | 27,984.956     |
| 27,015.805      | 27,979.841     |
| 27,017.559      | 27,977.380     |
| 27,019.459      | 27,975.031     |
| 27,021.509      | 27,972.952     |
| 27,023.786      | 27,971.127     |
| 27,028.521      | 27,967.577     |
| 27,030.889      | 27,966.053     |
| 27,035.134      | 27,963.379     |
| 27,047.805      | 27,955.510     |
| 27,060.791      | 27,947.970     |
| 27,071.501      | 27,942.308     |
| 27,087.484      | 27,933.997     |
| 27,098.340      | 27,928.621     |
| 27,114.201      | 27,920.078     |
| 27,138.605      | 27,903.120     |
| 27,159.632      | 27,882.831     |
| 27,192.922      | 27,838.645     |
| 27,194.952      | 27,727.938     |
| 27,208.999      | 27,709.952     |
| 27,195.263      | 27,699.415     |
| 27,170.613      | 27,681.265     |
| 27,172.023      | 27,679.296     |

FIRST SCHEDULE — *continued*

| <i>Northing</i> | <i>Easting</i> |
|-----------------|----------------|
| 27,168.680      | 27,676.734     |
| 27,167.810      | 27,673.945     |
| 27,155.978      | 27,662.569     |
| 27,161.009      | 27,652.201     |
| 27,161.403      | 27,649.708     |
| 27,147.469      | 27,642.903     |
| 27,135.424      | 27,627.167     |
| 27,118.144      | 27,632.846     |
| 27,112.386      | 27,633.479     |
| 27,109.451      | 27,631.953     |
| 27,059.091      | 27,639.291     |
| 26,985.829      | 27,648.927     |
| 26,947.180      | 27,654.087     |
| 26,947.299      | 27,656.260     |
| 26,927.086      | 27,658.074     |
| 26,916.067      | 27,662.260     |
| 26,920.548      | 27,673.584     |
| 26,920.189      | 27,683.253     |
| 26,914.099      | 27,685.491     |
| 26,913.937      | 27,687.058     |
| 26,913.491      | 27,688.569     |
| 26,912.139      | 27,691.221     |
| 26,910.730      | 27,693.843     |
| 26,909.217      | 27,696.407     |
| 26,906.532      | 27,700.359     |
| 26,903.935      | 27,703.505     |
| 26,899.559      | 27,707.726     |
| 26,841.036      | 27,749.978     |

FIRST SCHEDULE — *continued*

| <i>Northing</i> | <i>Easting</i> |
|-----------------|----------------|
| 26,786.606      | 27,744.569     |
| 26,784.233      | 27,751.868     |
| 26,782.890      | 27,751.460     |
| 26,783.129      | 27,750.671     |
| 26,778.261      | 27,749.137     |
| 26,778.041      | 27,749.881     |
| 26,764.045      | 27,745.374     |
| 26,764.829      | 27,742.870     |
| 26,763.810      | 27,740.898     |
| 26,761.233      | 27,740.080     |
| 26,766.284      | 27,724.136     |
| 26,753.655      | 27,719.951     |
| 26,751.593      | 27,720.684     |
| 26,749.897      | 27,720.069     |
| 26,627.574      | 27,676.337     |
| 26,666.293      | 27,575.810     |
| 26,594.677      | 27,548.619     |
| 26,593.337      | 27,548.991     |
| 26,576.685      | 27,542.690     |
| 26,599.144      | 27,484.123     |
| 26,616.362      | 27,490.598     |
| 26,624.662      | 27,488.309     |
| 26,631.078      | 27,481.968     |
| 26,636.879      | 27,472.832     |
| 26,636.573      | 27,470.327     |
| 26,631.044      | 27,467.291     |
| 26,642.331      | 27,446.767     |
| 26,647.921      | 27,449.867     |

FIRST SCHEDULE — *continued*

| <i>Northing</i> | <i>Easting</i> |
|-----------------|----------------|
| 26,648.975      | 27,448.635     |
| 26,653.155      | 27,440.078     |
| 26,660.638      | 27,421.505     |
| 26,670.114      | 27,393.015     |
| 26,685.407      | 27,356.027     |
| 26,691.076      | 27,336.822     |
| 26,696.656      | 27,317.590     |
| 26,701.472      | 27,298.462     |
| 26,704.458      | 27,278.560     |
| 26,707.946      | 27,258.842     |
| 26,712.614      | 27,239.369     |
| 26,714.657      | 27,229.759     |
| 26,740.345      | 27,188.240     |
| 26,760.431      | 27,158.096     |
| 26,782.017      | 27,129.633     |
| 26,808.932      | 27,097.493     |
| 26,836.945      | 27,068.912     |
| 26,858.297      | 27,049.555     |
| 26,883.156      | 27,030.838     |
| 26,923.059      | 27,005.782     |
| 26,955.682      | 26,989.603     |
| 26,998.826      | 26,971.958     |
| 27,049.137      | 26,959.172     |
| 27,097.206      | 26,952.664     |
| 27,144.382      | 26,951.034     |
| 27,282.754      | 26,954.037     |

to the point of commencement. The boundary of “BRANI TERMINAL — FREE TRADE ZONE” is delineated in Plan VI set out in the Second Schedule.

FIRST SCHEDULE — *continued*(7) *Keppel Distripark*

All that area occupied by “KEPPEL DISTRIPARK — FREE TRADE ZONE” containing an area of approximately 17.1 hectares and bounded by Keppel Road, Kampong Bahru Road and Ayer Rajah Expressway.

The boundary commences at the northern-most corner of the aforesaid “KEPPEL DISTRIPARK — FREE TRADE ZONE” which point’s adopted co-ordinates are North 28,573.4 metres and East 27,517.9 metres. The point of commencement is 1,426.6 metres South and 2,482.1 metres West of the Survey Department’s origin (30,000 metres North, 30,000 metres East) of co-ordinates and runs approximately as follows:

| <i>Bearings</i> | <i>Distance in metres</i> |
|-----------------|---------------------------|
| 132° 20’        | 15.0                      |
| 144° 19’        | 1.7                       |
| 133° 37’        | 253.3                     |
| 133° 55’        | 109.0                     |
| 181° 31’        | 5.5                       |
| 196° 08’        | 10.9                      |
| 220° 06’        | 18.9                      |
| 218° 40’        | 22.6                      |
| 227° 17’        | 234.1                     |
| 227° 29’        | 78.6                      |
| 227° 01’        | 114.4                     |
| 230° 14’        | 105.7                     |
| 228° 59’        | 10.3                      |
| 140° 14’        | 2.2                       |
| 229° 51’        | 2.1                       |
| 316° 55’        | 2.2                       |
| 229° 58’        | 103.4                     |
| 221° 10’        | 12.7                      |
| 281° 34’        | 14.7                      |
| 316° 12’        | 36.7                      |



FIRST SCHEDULE — *continued*

| <i>Bearings</i> | <i>Distance in metres</i> |
|-----------------|---------------------------|
| 324° 38'        | 9.9                       |
| 333° 42'        | 7.7                       |
| 340° 56'        | 5.9                       |
| 344° 43'        | 85.1                      |
| 351° 23'        | 34.3                      |
| 01° 59'         | 29.4                      |
| 09° 36'         | 58.6                      |
| 05° 42'         | 6.0                       |
| 352° 41'        | 6.5                       |
| 343° 21'        | 4.6                       |
| 335° 45'        | 4.8                       |
| 328° 55'        | 2.5                       |
| 316° 45'        | 2.2                       |
| 303° 40'        | 7.6                       |
| 292° 07'        | 10.7                      |
| 336° 16'        | 7.5                       |
| 66° 10'         | 23.3                      |
| 64° 56'         | 15.6                      |
| 62° 22'         | 23.3                      |
| 66° 41'         | 21.2                      |
| 65° 12'         | 11.8                      |
| 55° 15'         | 10.9                      |
| 48° 38'         | 11.8                      |
| 43° 23'         | 27.8                      |
| 49° 01'         | 27.8                      |
| 49° 06'         | 22.2                      |
| 49° 11'         | 21.2                      |
| 58° 14'         | 2.9                       |

FIRST SCHEDULE — *continued*

| <i>Bearings</i> | <i>Distance in metres</i> |
|-----------------|---------------------------|
| 68° 51'         | 2.7                       |
| 79° 27'         | 2.8                       |
| 89° 58'         | 2.7                       |
| 100° 37'        | 2.8                       |
| 105° 57'        | 15.0                      |
| 122° 01'        | 12.0                      |
| 227° 15'        | 2.7                       |
| 136° 57'        | 11.9                      |
| 47° 15'         | 2.5                       |
| 137° 15'        | 92.6                      |
| 47° 15'         | 81.7                      |
| 317° 15'        | 108.8                     |
| 322° 28'        | 3.6                       |
| 348° 42'        | 5.8                       |
| 342° 55'        | 2.9                       |
| 349° 28'        | 2.6                       |
| 356° 49'        | 3.0                       |
| 03° 38'         | 2.5                       |
| 10° 33'         | 3.1                       |
| 17° 45'         | 2.5                       |
| 24° 42'         | 3.1                       |
| 31° 25'         | 2.4                       |
| 38° 58'         | 3.4                       |
| 45° 51'         | 2.4                       |
| 49° 05'         | 56.4                      |
| 45° 43'         | 4.5                       |
| 42° 13'         | 5.8                       |
| 37° 45'         | 12.0                      |

FIRST SCHEDULE — *continued*

| <i>Bearings</i> | <i>Distance in metres</i> |
|-----------------|---------------------------|
| 47° 08'         | 7.9                       |
| 30° 41'         | 9.1                       |
| 22° 51'         | 10.1                      |
| 13° 48'         | 13.0                      |
| 07° 25'         | 9.5                       |
| 359° 49'        | 9.8                       |
| 353° 56'        | 6.4                       |
| 347° 13'        | 6.4                       |
| 354° 00'        | 23.2                      |
| 335° 08'        | 29.5                      |
| 343° 24'        | 36.3                      |
| 342° 39'        | 6.6                       |
| 353° 46'        | 5.5                       |
| 05° 44'         | 8.0                       |
| 17° 26'         | 5.5                       |
| 28° 32'         | 7.9                       |
| 42° 15'         | 20.4                      |

to the point of commencement and are delineated in Plan VII set out in the Second Schedule.

(8) *Keppel Distripark Linkbridge*

All that area across Keppel Road occupied by “KEPPEL DISTRIPARK LINKBRIDGE — FREE TRADE ZONE” containing an area of approximately 1,126.114 square metres and bounded by Keppel Distripark and Keppel Terminal.

The boundary commences at the northern-most point of the aforesaid “KEPPEL DISTRIPARK LINKBRIDGE — FREE TRADE ZONE” which point’s co-ordinates are North 27,903.074 metres and East 27,364.688 metres of the Singapore Land Authority SVY 21 Datum and runs approximately as follows:

| <i>Northing</i> | <i>Easting</i> |
|-----------------|----------------|
| 27,903.074      | 27,364.688     |

FIRST SCHEDULE — *continued*

| <i>Northing</i> | <i>Easting</i> |
|-----------------|----------------|
| 27,860.798      | 27,403.783     |
| 27,859.669      | 27,405.011     |
| 27,858.099      | 27,406.980     |
| 27,857.359      | 27,408.039     |
| 27,856.265      | 27,409.812     |
| 27,855.543      | 27,411.158     |
| 27,854.925      | 27,412.460     |
| 27,854.369      | 27,413.796     |
| 27,853.909      | 27,415.066     |
| 27,853.586      | 27,416.084     |
| 27,852.899      | 27,418.881     |
| 27,852.641      | 27,420.413     |
| 27,852.587      | 27,420.812     |
| 27,838.901      | 27,404.912     |
| 27,838.828      | 27,404.855     |
| 27,841.129      | 27,402.248     |
| 27,843.772      | 27,399.725     |
| 27,849.253      | 27,394.688     |
| 27,893.477      | 27,353.816     |

to the point of commencement. The boundary of “KEPPEL DISTRI PARK LINKBRIDGE — FREE TRADE ZONE” is delineated in Plan VIII set out in the Second Schedule.

(9) *Pasir Panjang Terminal*

All that area occupied by “PASIR PANJANG TERMINAL — FREE TRADE ZONE” containing an area of approximately 3,420,874 square metres and bounded by West Coast Ferry Road, Harbour Drive and East Jurong Fairway.

The boundary commences at the north-west corner of the aforesaid “PASIR PANJANG TERMINAL — FREE TRADE ZONE” which point’s co-ordinates are North 30,310.960 metres and East 19,958.452 metres of the Singapore Land Authority SVY 21 Datum and runs approximately as follows:

FIRST SCHEDULE — *continued*

| <i>Northing</i> | <i>Easting</i> |
|-----------------|----------------|
| 30,310.960      | 19,958.452     |
| 30,379.671      | 19,999.428     |
| 30,381.413      | 20,006.311     |
| 30,342.539      | 20,071.497     |
| 30,339.635      | 20,091.384     |
| 30,351.646      | 20,107.502     |
| 30,546.550      | 20,223.557     |
| 30,551.091      | 20,240.407     |
| 29,906.306      | 21,320.624     |
| 29,869.758      | 21,365.527     |
| 29,821.876      | 21,398.075     |
| 29,817.741      | 21,400.081     |
| 29,785.465      | 21,421.246     |
| 29,759.801      | 21,450.075     |
| 29,733.778      | 21,493.712     |
| 29,729.466      | 21,492.073     |
| 29,727.543      | 21,495.291     |
| 29,689.185      | 21,472.434     |
| 29,682.480      | 21,476.318     |
| 29,662.431      | 21,480.608     |
| 29,654.066      | 21,482.524     |
| 29,653.109      | 21,482.220     |
| 29,650.346      | 21,481.723     |
| 29,650.450      | 21,482.235     |
| 29,631.330      | 21,486.135     |
| 29,630.348      | 21,485.807     |
| 29,624.709      | 21,487.028     |
| 29,622.976      | 21,483.066     |

FIRST SCHEDULE — *continued*

| <i>Northing</i> | <i>Easting</i> |
|-----------------|----------------|
| 29,617.831      | 21,487.275     |
| 29,613.691      | 21,492.476     |
| 29,611.201      | 21,498.090     |
| 29,610.071      | 21,504.127     |
| 29,610.517      | 21,509.957     |
| 29,612.301      | 21,515.525     |
| 29,615.343      | 21,520.407     |
| 29,617.460      | 21,522.826     |
| 29,622.191      | 21,526.419     |
| 29,652.877      | 21,544.645     |
| 29,675.925      | 21,558.468     |
| 29,676.280      | 21,558.676     |
| 29,665.669      | 21,576.687     |
| 29,665.949      | 21,576.976     |
| 29,664.318      | 21,579.712     |
| 29,670.700      | 21,588.051     |
| 29,671.148      | 21,598.540     |
| 29,534.343      | 21,827.941     |
| 29,531.511      | 21,826.251     |
| 29,533.076      | 21,820.182     |
| 29,530.381      | 21,809.517     |
| 29,539.109      | 21,807.310     |
| 29,537.738      | 21,801.880     |
| 29,540.650      | 21,801.144     |
| 29,537.930      | 21,790.382     |
| 29,539.969      | 21,789.866     |
| 29,537.004      | 21,778.135     |
| 29,563.642      | 21,732.080     |

FIRST SCHEDULE — *continued*

| <i>Northing</i> | <i>Easting</i> |
|-----------------|----------------|
| 29,560.167      | 21,710.639     |
| 29,556.630      | 21,696.631     |
| 29,559.497      | 21,695.661     |
| 29,563.525      | 21,691.779     |
| 29,563.137      | 21,691.541     |
| 29,566.543      | 21,685.904     |
| 29,571.593      | 21,677.302     |
| 29,577.882      | 21,666.673     |
| 29,577.105      | 21,663.675     |
| 29,576.812      | 21,663.745     |
| 29,572.225      | 21,645.593     |
| 29,578.306      | 21,644.062     |
| 29,577.489      | 21,640.817     |
| 29,536.871      | 21,650.882     |
| 29,522.222      | 21,651.559     |
| 29,513.636      | 21,654.323     |
| 29,510.741      | 21,656.273     |
| 29,507.470      | 21,658.212     |
| 29,407.108      | 21,830.001     |
| 29,411.735      | 21,832.843     |
| 29,408.390      | 21,838.506     |
| 29,403.955      | 21,835.785     |
| 29,402.728      | 21,837.875     |
| 29,405.950      | 21,850.841     |
| 29,413.074      | 21,855.226     |
| 29,412.472      | 21,856.315     |
| 29,408.958      | 21,862.754     |
| 29,407.754      | 21,864.930     |

FIRST SCHEDULE — *continued*

| <i>Northing</i> | <i>Easting</i> |
|-----------------|----------------|
| 29,405.016      | 21,863.329     |
| 29,400.361      | 21,871.056     |
| 29,387.562      | 21,863.290     |
| 29,294.250      | 22,016.307     |
| 29,293.755      | 22,021.456     |
| 29,294.024      | 22,023.880     |
| 29,294.690      | 22,026.293     |
| 29,295.784      | 22,028.550     |
| 29,297.252      | 22,030.559     |
| 29,299.254      | 22,032.451     |
| 29,300.607      | 22,033.431     |
| 29,369.985      | 22,074.900     |
| 29,371.123      | 22,075.500     |
| 29,373.366      | 22,076.360     |
| 29,375.750      | 22,076.835     |
| 29,378.156      | 22,076.943     |
| 29,379.047      | 22,076.876     |
| 29,380.781      | 22,076.638     |
| 29,346.487      | 22,134.127     |
| 29,345.773      | 22,133.627     |
| 29,344.717      | 22,134.930     |
| 29,345.325      | 22,135.467     |
| 29,336.599      | 22,145.544     |
| 29,284.400      | 22,193.816     |
| 29,267.055      | 22,209.479     |
| 29,204.069      | 22,171.384     |
| 29,209.648      | 22,162.115     |
| 29,218.414      | 22,147.586     |



FIRST SCHEDULE — *continued*

| <i>Northing</i> | <i>Easting</i> |
|-----------------|----------------|
| 29,209.270      | 22,141.469     |
| 29,201.829      | 22,136.403     |
| 29,224.649      | 22,098.086     |
| 29,243.049      | 22,067.195     |
| 29,265.630      | 22,029.284     |
| 29,290.639      | 21,987.317     |
| 29,312.212      | 21,951.098     |
| 29,333.126      | 21,916.048     |
| 29,327.739      | 21,912.731     |
| 29,300.554      | 21,889.125     |
| 29,270.427      | 21,863.182     |
| 29,266.683      | 21,865.611     |
| 29,234.426      | 21,846.447     |
| 29,204.585      | 21,828.657     |
| 29,176.664      | 21,812.013     |
| 29,144.503      | 21,792.842     |
| 29,115.347      | 21,775.442     |
| 29,057.401      | 21,740.932     |
| 29,028.902      | 21,723.769     |
| 29,028.714      | 21,721.644     |
| 29,028.489      | 21,719.292     |
| 29,027.678      | 21,716.628     |
| 29,026.134      | 21,714.386     |
| 29,017.639      | 21,709.369     |
| 29,016.925      | 21,710.628     |
| 29,015.883      | 21,710.242     |
| 29,012.160      | 21,716.351     |
| 29,011.264      | 21,717.854     |

FIRST SCHEDULE — *continued*

| <i>Northing</i> | <i>Easting</i> |
|-----------------|----------------|
| 27,859.493      | 21,030.855     |
| 29,219.594      | 18,748.791     |
| 29,747.865      | 19,063.811     |
| 29,809.217      | 19,453.740     |
| 28,973.974      | 20,856.100     |
| 29,565.507      | 21,208.277     |

to the point of commencement. The boundary of “PASIR PANJANG TERMINAL — FREE TRADE ZONE” is delineated in Plan IX set out in the Second Schedule.

(10) *Airport Logistics Park of Singapore*

All that area comprised in Lots 4359P, 4350A, 4361V, 4200K, 4360W, 4348K, 4110A, 4111K, 4112N, 4269V, 4285W, 4274T and part of Lot 4693A Mukim No. 31 (Changi) occupied by “AIRPORT LOGISTICS PARK OF SINGAPORE — FREE TRADE ZONE” containing an area of approximately 248,279 square metres and bounded approximately as follows:

The boundary commences at the south-eastern corner of the aforesaid “AIRPORT LOGISTICS PARK OF SINGAPORE — FREE TRADE ZONE” which point of commencement is 39,558.087 metres North and 47,027.301 metres East of the Singapore Land Authority SVY 21 Datum, and the boundary runs along successive lines of co-ordinates approximately as follows:

| <i>Northing</i> | <i>Easting</i> |
|-----------------|----------------|
| 39,558.087      | 47,027.301     |
| 39,662.075      | 46,785.795     |
| 39,562.041      | 46,742.688     |
| 39,622.438      | 46,601.920     |
| 39,727.283      | 46,600.248     |
| 39,836.055      | 46,598.533     |
| 39,843.903      | 46,598.409     |
| 39,912.374      | 46,597.249     |
| 39,949.172      | 46,596.663     |

FIRST SCHEDULE — *continued*

| <i>Northing</i> | <i>Easting</i> |
|-----------------|----------------|
| 39,995.433      | 46,595.914     |
| 40,005.139      | 46,595.757     |
| 40,032.456      | 46,530.991     |
| 40,098.627      | 46,532.368     |
| 40,159.117      | 46,533.627     |
| 40,158.701      | 46,553.635     |
| 40,306.451      | 46,556.711     |
| 40,317.183      | 46,556.312     |
| 40,329.723      | 46,554.414     |
| 40,341.953      | 46,550.202     |
| 40,349.596      | 46,546.432     |
| 40,377.291      | 46,563.015     |
| 40,379.618      | 46,559.653     |
| 40,379.849      | 46,559.324     |
| 40,381.513      | 46,560.398     |
| 40,384.714      | 46,555.203     |
| 40,383.719      | 46,554.617     |
| 40,383.598      | 46,554.236     |
| 40,384.280      | 46,538.642     |
| 40,385.012      | 46,531.052     |
| 40,386.420      | 46,523.556     |
| 40,388.495      | 46,516.218     |
| 40,391.218      | 46,509.095     |
| 40,393.291      | 46,504.331     |
| 40,398.362      | 46,506.497     |
| 40,401.929      | 46,509.243     |
| 40,404.904      | 46,512.486     |
| 40,408.025      | 46,517.730     |

FIRST SCHEDULE — *continued*

| <i>Northing</i> | <i>Easting</i> |
|-----------------|----------------|
| 40,410.007      | 46,524.656     |
| 40,411.331      | 46,526.826     |
| 40,412.266      | 46,528.359     |
| 40,418.323      | 46,538.289     |
| 40,425.232      | 46,541.501     |
| 40,409.989      | 46,548.977     |
| 40,409.013      | 46,567.738     |
| 40,422.294      | 46,575.928     |
| 40,418.478      | 46,582.213     |
| 40,420.317      | 46,583.401     |
| 40,419.780      | 46,584.813     |
| 40,447.777      | 46,601.448     |
| 40,586.115      | 46,636.271     |
| 40,588.748      | 46,637.144     |
| 40,591.077      | 46,638.428     |
| 40,592.817      | 46,640.407     |
| 40,593.632      | 46,641.419     |
| 40,590.221      | 46,642.392     |
| 40,574.729      | 46,647.104     |
| 40,559.501      | 46,652.713     |
| 40,460.282      | 46,692.191     |
| 40,448.519      | 46,696.843     |
| 40,431.325      | 46,703.688     |
| 40,245.504      | 46,777.601     |
| 40,133.253      | 46,822.239     |
| 40,049.894      | 46,855.429     |
| 40,041.118      | 46,858.923     |
| 39,971.414      | 46,886.673     |

FIRST SCHEDULE — *continued*

| <i>Northing</i> | <i>Easting</i> |
|-----------------|----------------|
| 39,831.263      | 46,942.473     |
| 39,812.662      | 46,895.761     |
| 39,770.167      | 46,912.672     |
| 39,757.544      | 46,940.212     |
| 39,767.619      | 46,965.658     |
| 39,766.486      | 46,966.005     |

but excludes these areas delineated by the following co-ordinates:

Area (1)

| <i>Northing</i> | <i>Easting</i> |
|-----------------|----------------|
| 39,435.664      | 46,765.028     |
| 39,435.664      | 46,773.028     |
| 39,420.424      | 46,773.028     |
| 39,420.424      | 46,765.028     |

Area (2)

| <i>Northing</i> | <i>Easting</i> |
|-----------------|----------------|
| 39,499.084      | 46,713.443     |
| 39,499.084      | 46,719.443     |
| 39,497.084      | 46,719.443     |
| 39,497.084      | 46,713.443     |

Area (3)

| <i>Northing</i> | <i>Easting</i> |
|-----------------|----------------|
| 39,498.234      | 46,771.138     |
| 39,498.234      | 46,773.138     |
| 39,496.234      | 46,773.138     |
| 39,496.234      | 46,771.138.    |

(11) *Pasir Panjang Terminal (Phases 3 & 4)*

FIRST SCHEDULE — *continued*

All that area occupied by “PASIR PANJANG TERMINAL (PHASES 3 & 4) — FREE TRADE ZONE” containing an area of approximately 2,456,438 square metres and bounded approximately as follows:

The boundary commences at the north-west corner of the aforesaid “PASIR PANJANG TERMINAL (PHASES 3 & 4) — FREE TRADE ZONE” which point of commencement is 29,011.264 metres North and 21,717.854 metres East of the Singapore Land Authority SVY 21 Datum, and the boundary runs along successive lines of co-ordinates approximately as follows:

| <i>Northing</i> | <i>Easting</i> |
|-----------------|----------------|
| 29,011.264      | 21,717.854     |
| 29,012.160      | 21,716.351     |
| 29,015.883      | 21,710.242     |
| 29,016.925      | 21,710.628     |
| 29,017.639      | 21,709.369     |
| 29,026.134      | 21,714.386     |
| 29,027.678      | 21,716.628     |
| 29,028.489      | 21,719.292     |
| 29,028.714      | 21,721.644     |
| 29,028.902      | 21,723.769     |
| 29,057.401      | 21,740.932     |
| 29,115.347      | 21,775.442     |
| 29,144.503      | 21,792.842     |
| 29,176.664      | 21,812.013     |
| 29,204.585      | 21,828.657     |
| 29,234.426      | 21,846.447     |
| 29,266.683      | 21,865.611     |
| 29,270.427      | 21,863.182     |
| 29,300.554      | 21,889.125     |
| 29,327.739      | 21,912.731     |
| 29,333.126      | 21,916.048     |
| 29,312.212      | 21,951.098     |

FIRST SCHEDULE — *continued*

| <i>Northing</i> | <i>Easting</i> |
|-----------------|----------------|
| 29,290.639      | 21,987.317     |
| 29,269.364      | 22,023.015     |
| 29,265.630      | 22,029.284     |
| 29,243.049      | 22,067.195     |
| 29,224.649      | 22,098.086     |
| 29,201.829      | 22,136.403     |
| 29,209.270      | 22,141.469     |
| 29,218.414      | 22,147.586     |
| 29,222.146      | 22,150.102     |
| 29,204.892      | 22,179.398     |
| 29,180.287      | 22,220.587     |
| 29,178.722      | 22,223.078     |
| 29,177.055      | 22,225.696     |
| 29,175.468      | 22,228.168     |
| 29,173.795      | 22,230.574     |
| 29,172.072      | 22,233.062     |
| 29,170.336      | 22,235.561     |
| 29,168.648      | 22,237.965     |
| 29,166.888      | 22,240.319     |
| 29,165.081      | 22,242.708     |
| 29,163.185      | 22,245.030     |
| 29,161.286      | 22,247.351     |
| 29,132.166      | 22,281.163     |
| 29,126.257      | 22,287.869     |
| 29,120.315      | 22,294.601     |
| 29,114.358      | 22,301.397     |
| 29,064.008      | 22,359.130     |
| 29,057.995      | 22,366.075     |

FIRST SCHEDULE — *continued*

| <i>Northing</i> | <i>Easting</i> |
|-----------------|----------------|
| 29,054.107      | 22,370.618     |
| 29,046.369      | 22,379.625     |
| 29,043.159      | 22,384.063     |
| 29,036.320      | 22,395.736     |
| 29,030.131      | 22,406.122     |
| 28,939.515      | 22,558.028     |
| 28,933.749      | 22,568.649     |
| 28,929.401      | 22,576.548     |
| 28,923.804      | 22,587.169     |
| 28,918.374      | 22,597.900     |
| 28,913.191      | 22,608.697     |
| 28,908.040      | 22,619.508     |
| 28,899.581      | 22,638.627     |
| 28,893.798      | 22,652.523     |
| 28,888.199      | 22,666.463     |
| 28,882.886      | 22,680.560     |
| 28,877.845      | 22,694.568     |
| 28,873.173      | 22,708.842     |
| 28,868.655      | 22,723.177     |
| 28,864.374      | 22,737.629     |
| 28,860.345      | 22,752.093     |
| 28,856.721      | 22,766.543     |
| 28,852.682      | 22,784.098     |
| 28,849.498      | 22,798.770     |
| 28,846.622      | 22,813.445     |
| 28,844.114      | 22,828.275     |
| 28,841.786      | 22,843.109     |
| 28,839.783      | 22,858.030     |



FIRST SCHEDULE — *continued*

| <i>Northing</i> | <i>Easting</i> |
|-----------------|----------------|
| 28,837.779      | 22,872.837     |
| 28,835.325      | 22,887.643     |
| 28,832.377      | 22,902.403     |
| 28,829.050      | 22,916.973     |
| 28,825.202      | 22,931.528     |
| 28,820.932      | 22,945.843     |
| 28,816.384      | 22,960.068     |
| 28,811.654      | 22,974.398     |
| 28,806.970      | 22,988.657     |
| 28,802.259      | 23,002.914     |
| 28,797.439      | 23,017.644     |
| 28,788.668      | 23,033.375     |
| 28,783.094      | 23,043.412     |
| 28,776.966      | 23,057.060     |
| 28,770.512      | 23,070.578     |
| 28,763.359      | 23,083.775     |
| 28,761.866      | 23,086.303     |
| 28,760.329      | 23,088.832     |
| 28,759.016      | 23,090.958     |
| 28,757.129      | 23,093.310     |
| 28,755.057      | 23,095.443     |
| 28,752.631      | 23,097.254     |
| 28,750.051      | 23,098.697     |
| 28,747.252      | 23,099.776     |
| 28,744.326      | 23,100.537     |
| 28,741.349      | 23,101.013     |
| 28,735.355      | 23,101.851     |
| 28,731.841      | 23,102.223     |

FIRST SCHEDULE — *continued*

| <i>Northing</i> | <i>Easting</i> |
|-----------------|----------------|
| 28,645.471      | 23,050.554     |
| 28,610.395      | 23,109.330     |
| 28,629.164      | 23,120.531     |
| 28,655.636      | 23,160.644     |
| 28,685.415      | 23,178.415     |
| 28,669.571      | 23,204.964     |
| 28,635.538      | 23,184.654     |
| 28,607.902      | 23,142.779     |
| 28,595.021      | 23,135.092     |
| 28,503.653      | 23,288.194     |
| 28,563.653      | 23,324.018     |
| 28,560.322      | 23,329.600     |
| 28,597.645      | 23,351.884     |
| 28,535.898      | 23,455.351     |
| 28,494.130      | 23,430.424     |
| 28,464.847      | 23,405.858     |
| 28,441.683      | 23,392.035     |
| 28,400.256      | 23,461.453     |
| 28,427.090      | 23,477.466     |
| 28,341.820      | 23,620.794     |
| 28,328.067      | 23,619.999     |
| 28,235.996      | 23,774.460     |
| 27,904.506      | 23,576.635     |
| 27,902.328      | 23,580.285     |
| 26,394.500      | 22,680.447     |
| 26,858.325      | 21,903.227     |
| 28,363.965      | 22,801.758     |
| 28,982.213      | 21,765.775     |

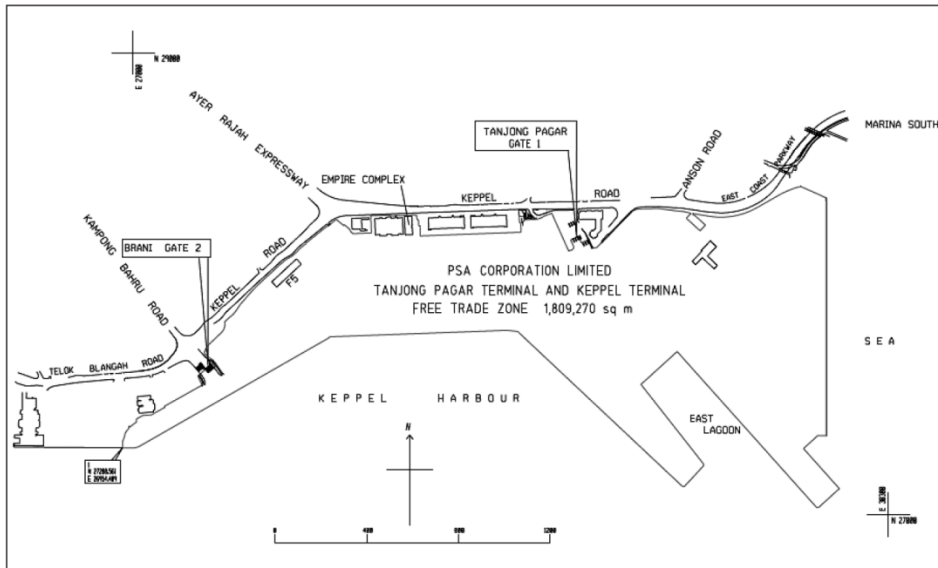
FIRST SCHEDULE — *continued*

to the point of commencement. The boundary of “PASIR PANJANG TERMINAL (PHASES 3 & 4) — FREE TRADE ZONE” is delineated in Plan XI set out in the Second Schedule.

SECOND SCHEDULE

PLAN I

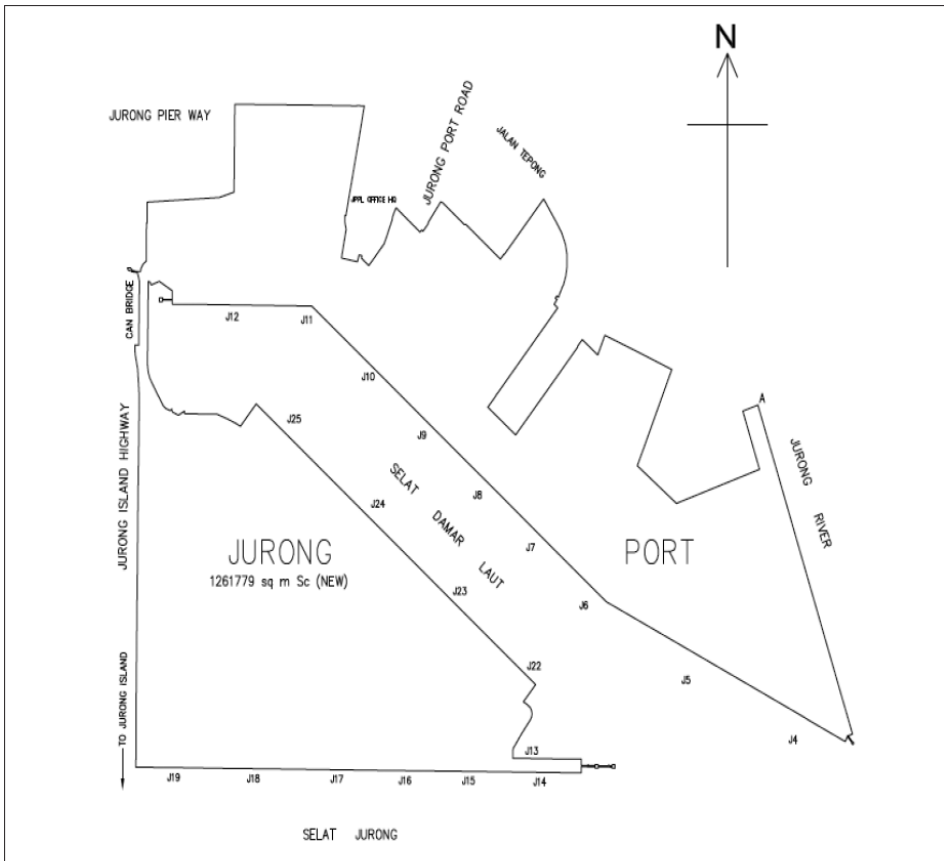
TANJONG PAGAR TERMINAL AND KEPPEL TERMINAL — FREE TRADE ZONE



PLAN II

JURONG PORT (INCLUDING PULAU DAMAR LAUT) — FREE TRADE ZONE

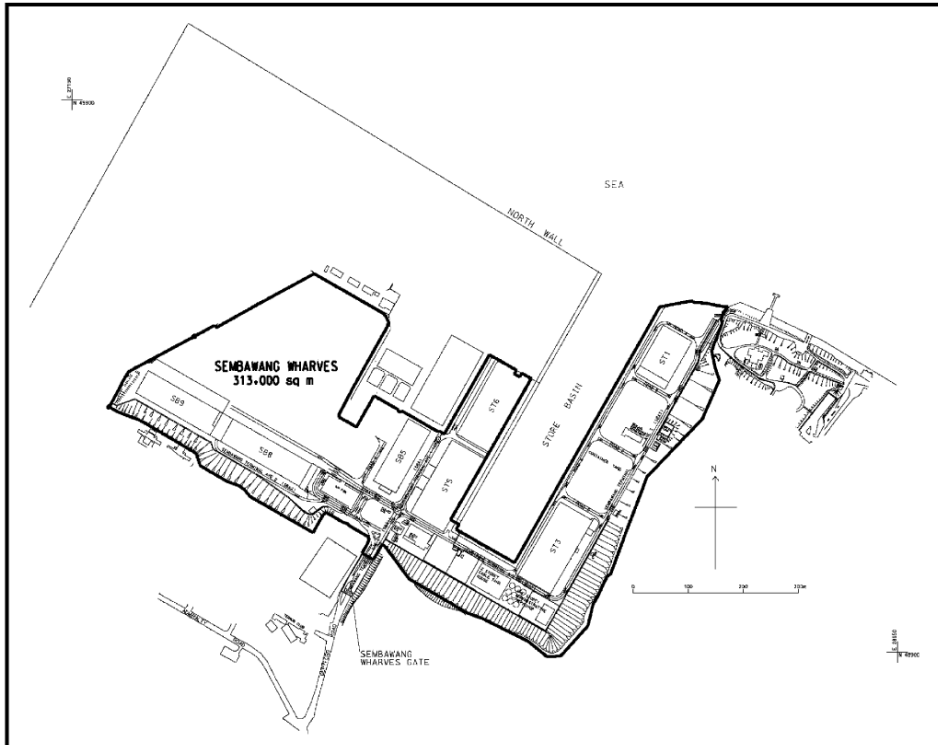
SECOND SCHEDULE — continued



PLAN III

SEMBAWANG WHARVES — FREE TRADE ZONE

SECOND SCHEDULE — continued



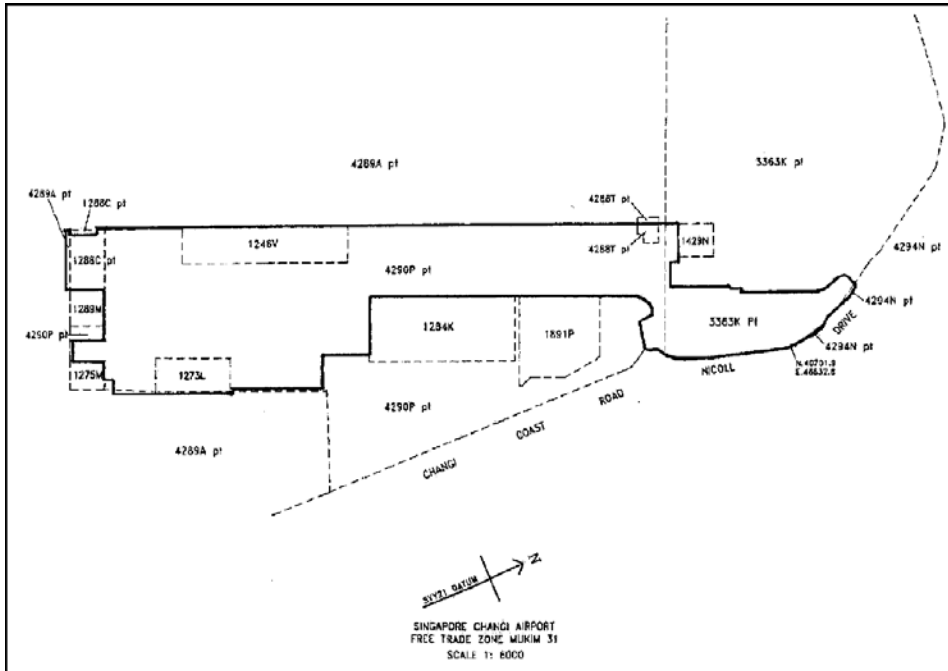
Plan IV

[Deleted by S 568/2009]

PLAN V

CHANGI AIRPORT CARGO  
TERMINAL COMPLEX — FREE TRADE ZONE

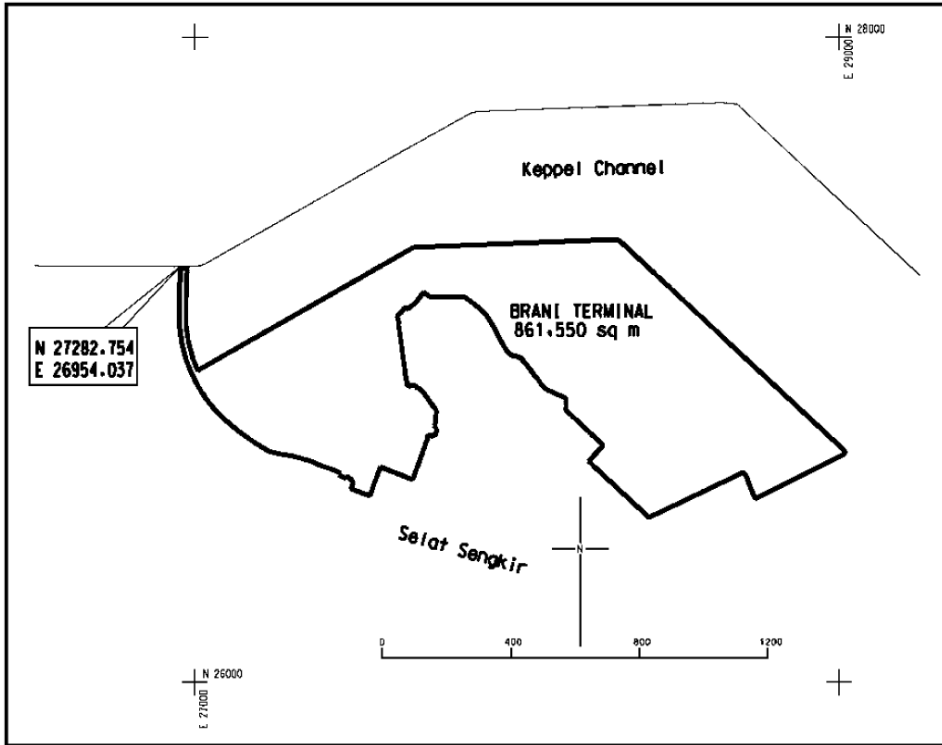
SECOND SCHEDULE — continued



PLAN VI

BRANI TERMINAL — FREE TRADE ZONE

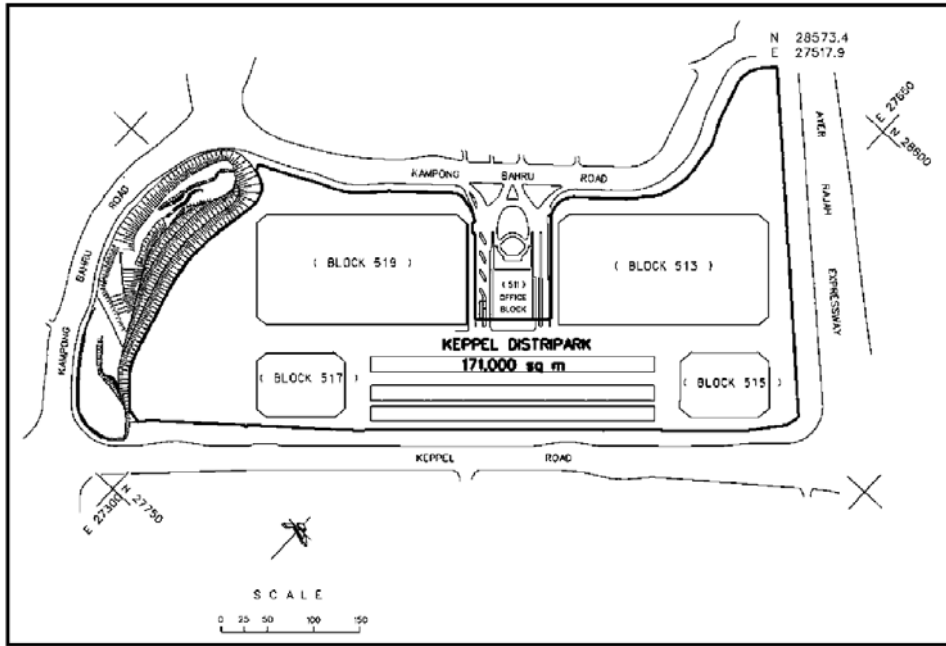
SECOND SCHEDULE — *continued*



PLAN VII

KEPPEL DISTRIPARK — FREE TRADE ZONE

SECOND SCHEDULE — continued

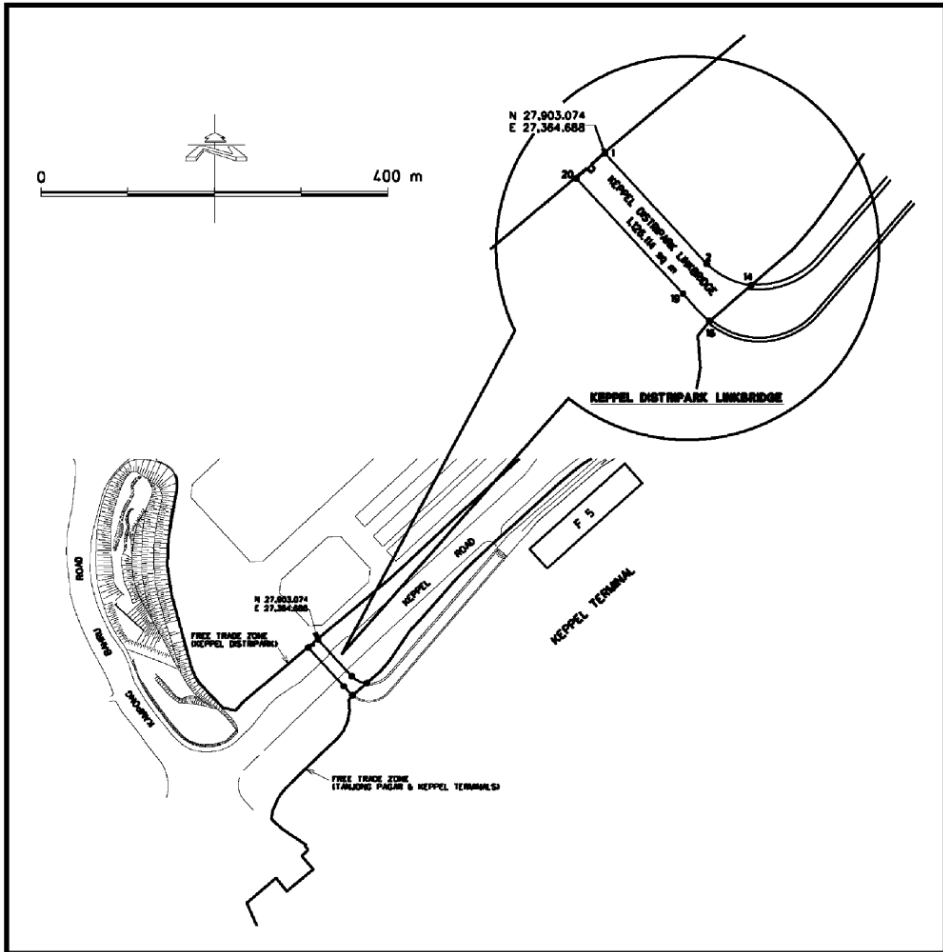


PLAN VIII

KEPPEL DISTRI PARK LINKBRIDGE — FREE TRADE ZONE



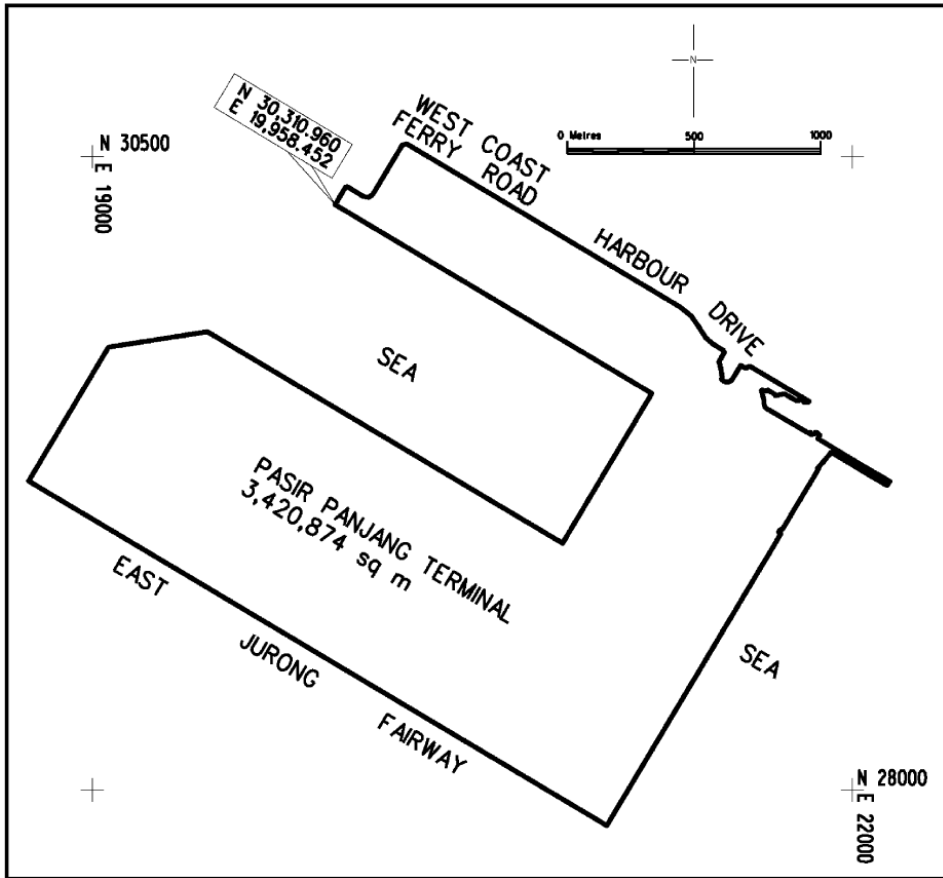
SECOND SCHEDULE — *continued*



PLAN IX

PASIR PANJANG TERMINAL — FREE TRADE ZONE

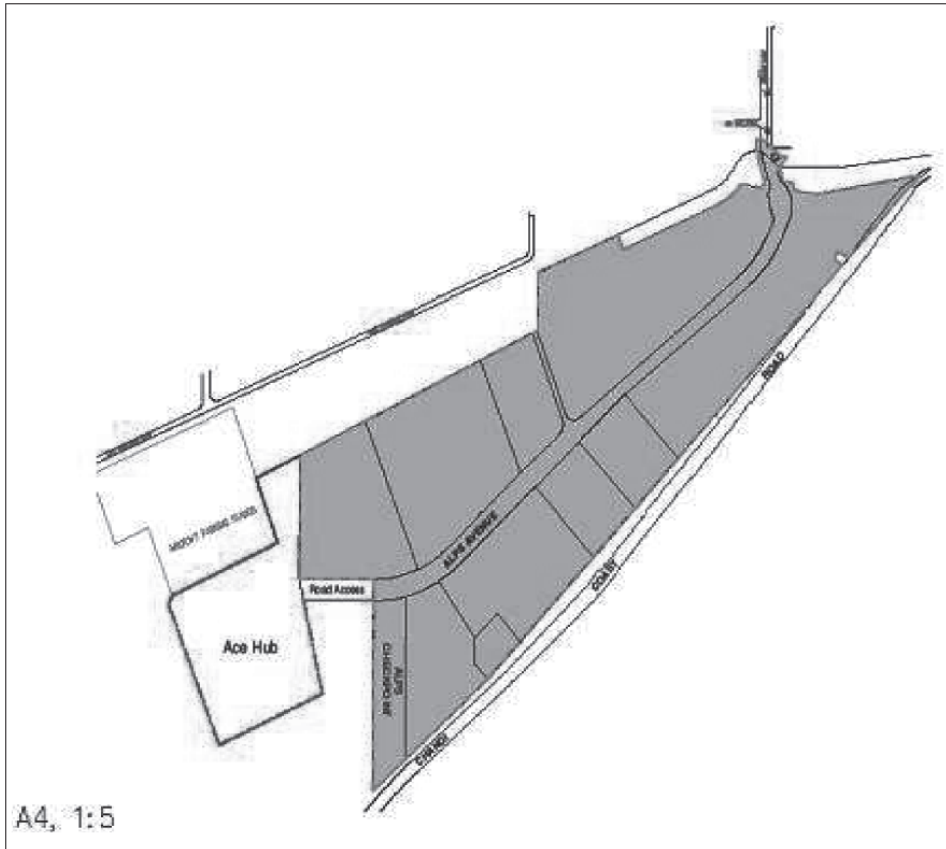
SECOND SCHEDULE — *continued*



PLAN X

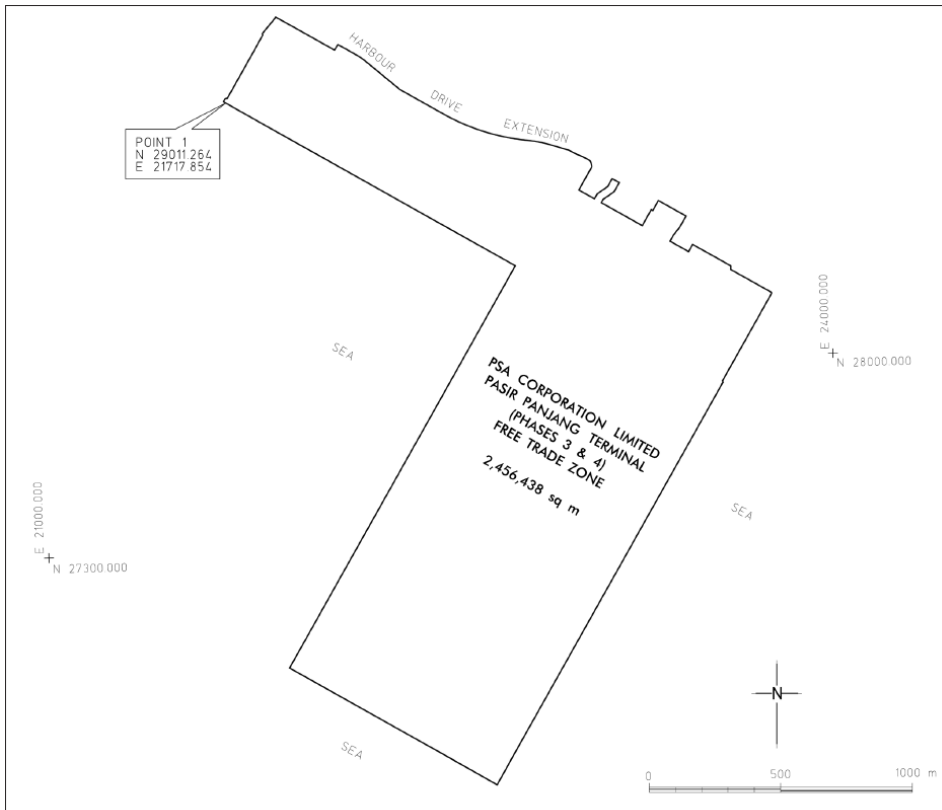
AIRPORT LOGISTICS PARK OF SINGAPORE — FREE TRADE ZONE

SECOND SCHEDULE — *continued*



PLAN XI

PASIR PANJANG TERMINAL (PHASES 3 & 4) — FREE TRADE ZONE

SECOND SCHEDULE — *continued*

[G.N. Nos. S 462/91; S 217/92; S 429/92; S 7/93; S 258/93;  
S 390/93; S 518/93; S 108/95; S 435/97; S 600/98;  
S 443/99; S 535/2000; S 596/2000; S 598/2000;  
S 199/2001; S 282/2001; S 383/2001; S 208/2002;  
S 334/2002; S 529/2002; S 37/2003; S 106/2003;  
S 33/2004; S 45/2004; S 64/2004; S 283/2004; S 626/2005;  
S 272/2006; S 490/2007; S 602/2008; S 4/2009;  
S 127/2009; S 477/2009; S 568/2009; S 336/2010;  
S 637/2011; S 259/2012; S 705/2013; S 317/2014;  
S 412/2014]

LEGISLATIVE HISTORY  
FREE TRADE ZONES (DECLARED AREAS) NOTIFICATION  
(CHAPTER 114, N 3)

This Legislative History is provided for the convenience of users of the Free Trade Zones (Declared Areas) Notification. It is not part of this Notification.

**1. G.N. No. S 462/91 — Free Trade Zones (Declared Areas) Notification 1991**

Date of commencement : 11 October 1991

**2. G.N. No. S 217/92 — Free Trade Zones (Declared Areas) (Amendment) Notification 1992**

Date of commencement : 20 May 1992

**3. G.N. No. S 429/92 — Free Trade Zones (Declared Areas) (Amendment No. 2) Notification 1992**

Date of commencement : 20 October 1992

**4. G.N. No. S 7/93 — Free Trade Zones (Declared Areas) (Amendment) Notification 1993**

Date of commencement : 27 January 1993

**5. 1993 Revised Edition — Free Trade Zones (Declared Areas) Notification (N 3)**

Date of operation : 1 April 1993

**6. G.N. No. S 258/93 — Free Trade Zones (Declared Areas) (Amendment) Notification 1993**

Date of commencement : 15 July 1993

**7. G.N. No. S 390/93 — Free Trade Zones (Declared Areas) (Amendment No. 2) Notification 1993**

Date of commencement : 15 October 1993

**8. G.N. No. S 518/93 — Free Trade Zones (Declared Areas) (Amendment No. 3) Notification 1993**

Date of commencement : 24 December 1993

**9. G.N. No. S 108/95 — Free Trade Zones (Declared Areas) (Amendment) Notification 1995**

Date of commencement : 17 March 1995

**10. G.N. No. S 435/97 — Free Trade Zones (Declared Areas) (Amendment) Notification 1997**

Date of commencement : 1 October 1997

**11. G.N. No. S 600/98 — Free Trade Zones (Declared Areas) (Amendment) Notification 1998**

Date of commencement : 31 December 1998

**12. G.N. No. S 598/2000 — Free Trade Zones (Declared Areas) (Amendment No. 2) Notification 2000**

Date of commencement : 1 February 1999  
(paragraphs 2(a) and 3(a))

**13. G.N. No. S 598/2000 — Free Trade Zones (Declared Areas) (Amendment No. 2) Notification 2000**

Date of commencement : 6 December 1999  
(paragraphs 2(b) and 3(b))

**14. 2000 Revised Edition — Free Trade Zones (Declared Areas) Notification (N 3)**

Date of operation : 31 January 2000

**15. G.N. No. S 535/2000 — Free Trade Zones (Declared Areas) (Amendment) Notification 2000**

Date of commencement : 1 December 2000

**16. G.N. No. S 199/2001 — Free Trade Zones (Declared Areas) (Amendment) Notification 2001**

Date of commencement : 2 April 2001

**17. G.N. No. S 282/2001 — Free Trade Zones (Declared Areas) (Amendment No. 2) Notification 2001**

Date of commencement : 1 June 2001

**18. G.N. No. S 383/2001 — Free Trade Zones (Declared Areas) (Amendment No. 3) Notification 2001**

Date of commencement : 17 August 2001

**19. G.N. No. S 208/2002 — Free Trade Zones (Declared Areas) (Amendment) Notification 2002**

Date of commencement : 8 May 2002

**20. G.N. No. S 334/2002 — Free Trade Zones (Declared Areas) (Amendment No. 2) Notification 2002**

Date of commencement : 8 July 2002

**21. G.N. No. S 529/2002 — Free Trade Zones (Declared Areas) (Amendment No. 3) Notification 2002**

Date of commencement : 1 October 2002

**22. G.N. No. S 37/2003 — Free Trade Zones (Declared Areas) (Amendment) Notification 2003**

Date of commencement : 24 January 2003

**23. G.N. No. S 106/2003 — Free Trade Zones (Declared Areas) (Amendment No. 2) Notification 2003**

Date of commencement : 17 March 2003

**24. G.N. No. S 33/2004 — Free Trade Zones (Declared Areas) (Amendment) Notification 2004**

Date of commencement : 1 February 2004

**25. G.N. No. S 45/2004 — Free Trade Zones (Declared Areas) (Amendment No. 2) Notification 2004**

Date of commencement : 1 February 2004

**26. G.N. No. S 64/2004 — Free Trade Zones (Declared Areas) (Amendment No. 3) Notification 2004**

Date of commencement : 16 February 2004

**27. G.N. No. S 283/2004 — Free Trade Zones (Declared Areas) (Amendment No. 4) Notification 2004**

Date of commencement : 17 May 2004

**28. G.N. No. S 626/2005 — Free Trade Zones (Declared Areas) (Amendment) Notification 2005**

Date of commencement : 1 October 2005

**29. G.N. No. S 272/2006 — Free Trade Zones (Declared Areas) (Amendment) Notification 2006**

Date of commencement : 1 May 2006

**30. G.N. No. S 490/2007 — Free Trade Zones (Declared Areas) (Amendment) Notification 2007**

Date of commencement : 20 September 2007

**31. G.N. No. S 602/2008 — Free Trade Zones (Declared Areas) (Amendment) Notification 2008**

Date of commencement : 1 December 2008

**32. G.N. No. S 4/2009 — Free Trade Zones (Declared Areas) (Amendment) Notification 2009**

Date of commencement : 6 January 2009

**33. G.N. No. S 127/2009 — Free Trade Zones (Declared Areas) (Amendment No. 2) Notification 2009**

Date of commencement : 30 March 2009

**34. G.N. No. S 477/2009 — Free Trade Zones (Declared Areas) (Amendment No. 3) Notification 2009**

Date of commencement : 9 October 2009

**35. G.N. No. S 568/2009 — Free Trade Zones (Declared Areas) (Amendment No. 4) Notification 2009**

Date of commencement : 20 November 2009

**36. G.N. No. S 336/2010 — Free Trade Zones (Declared Areas) (Amendment) Notification 2010**

Date of commencement : 1 July 2010

**37. G.N. No. S 637/2011 — Free Trade Zones (Declared Areas) (Amendment) Notification 2011**

Date of commencement : 1 December 2011

**38. G.N. No. S 259/2012 — Free Trade Zones (Declared Areas) (Amendment) Notification 2012**

Date of commencement : 4 June 2012

**39. G.N. No. S 705/2013 — Free Trade Zones (Declared Areas) (Amendment) Notification 2013**

Date of commencement : 1 January 2014

**40. G.N. No. S 317/2014 — Free Trade Zones (Declared Areas) (Amendment) Notification 2014**

Date of commencement : 30 April 2014

**41. G.N. No. S 412/2014 — Free Trade Zones (Declared Areas) (Amendment No. 2) Notification 2014**

Date of commencement : 24 June 2014



**42. 2014 Revised Edition — Free Trade Zones (Declared Areas) Notification  
(N 3)**

Date of operation : 31 October 2014