

PROTECTED AREAS AND PROTECTED PLACES ACT
(CHAPTER 256, SECTION 5(1))

PROTECTED PLACES (CONSOLIDATION) ORDER

ARRANGEMENT OF PARAGRAPHS

Paragraph

- 1.
- 2.

The Schedule

1. This Order may be cited as the Protected Places (Consolidation) Order.

2. The premises described in the second column of the Schedule are hereby declared to be protected places for the purposes of the Protected Areas and Protected Places Act, and no person shall be in those premises unless he is in possession of a pass-card or permit issued by the authority specified in the first column of that Schedule or has received the permission of an authorised officer on duty at the premises to enter the premises.

THE SCHEDULE

<i>First column</i>	<i>Second column</i>
The Authority	Protected Place
(1) S 222/95 [12.5.95] Chief Executive Officer, YTL PowerSeraya Pte Ltd	PULAU SERAYA POWER STATION STAGE II DEVELOPMENT. All those areas comprised in part of Lot 365 Mukim 34 occupied by “PULAU SERAYA POWER STATION STAGE II DEVELOPMENT” containing an area of approximately 170,367 square metres and bounded approximately as follows: Commencing at the westernmost corner of the aforesaid “PULAU SERAYA POWER STATION STAGE II DEVELOPMENT” which point is 29,049.0 metres North and

THE SCHEDULE — *continued**First column**Second column*

15,338.4 metres East of the Survey Department origin of co-ordinates (30,000 metres North, 30,000 metres East), the boundaries run as follows:

<i>Bearing</i>	<i>Distance in metres</i>
35° 45'	251.9
134° 02'	264.6
134° 02'	264.6
44° 02'	223.5
44° 02'	290.0
134° 02'	156.7
223° 23'	26.0
314° 18'	4.2
224° 01'	56.4
134° 14'	4.2
224° 05'	8.8
134° 01'	28.5
223° 59'	155.9
313° 58'	27.7
223° 38'	3.8
313° 57'	42.1
223° 46'	5.5
314° 04'	58.4
224° 12'	40.7
313° 57'	8.3
226° 15'	5.6
314° 48'	4.1
289° 18'	3.6
223° 58'	39.7

THE SCHEDULE — *continued*

<i>First column</i>	<i>Second column</i>
135° 15'	1.5
224° 00'	61.9
313° 24'	1.5
224° 01'	117.2
224° 01'	11.1
314° 02'	100.7
224° 01'	228.6
314° 01'	203.1
314° 01'	230.7

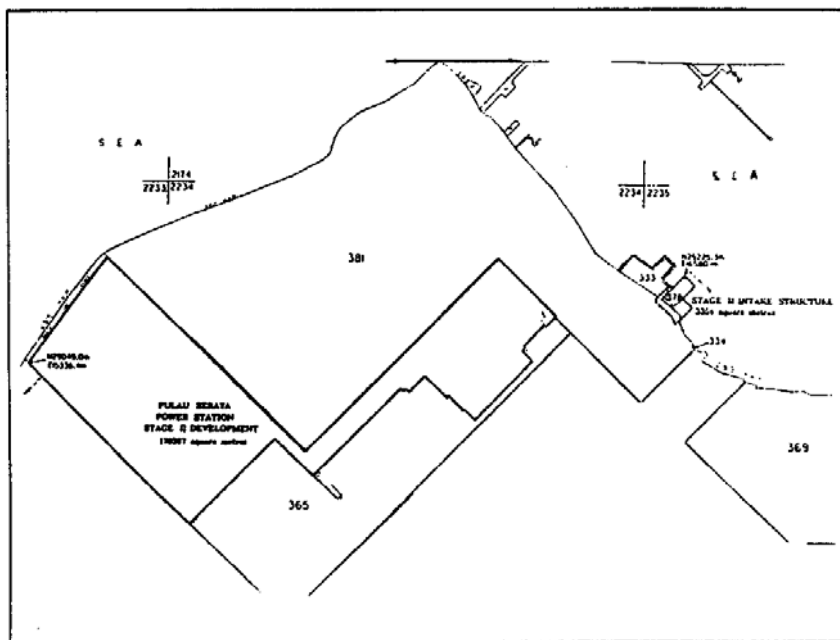
to the point of commencement.

The boundaries of “PULAU SERAYA POWER STATION STAGE II DEVELOPMENT” are more particularly delineated in the Plan set out hereunder.

[S 243/2012 wef 30/05/2012]

THE SCHEDULE — *continued*

PULAU SERAYA POWER STATION STAGE II DEVELOPMENT



First column
The Authority

Second column
Protected Place

(2) S 226/95
[19.5.95]
S3, 29 SIB

KAKI BUKIT CAMP I.

All that area comprised in part of State Land Lot 90-6, MUKIM NO. 23 (PAYA LEBAR) occupied by “KAKI BUKIT CAMP I” containing an area of about 6,000 square metres and bounded approximately as follows:

Commencing at the northwestern-most corner of the perimeter fence of the aforesaid “KAKI BUKIT CAMP I” which point is 35,770.3 metres North and 36,158.4 metres East of the Survey Department origin of co-ordinates (North 30,000 metres and East 30,000 metres), the boundaries run approximately along successive lines of fences of bearings and distances as under:

Bearing *Distance in metres*

THE SCHEDULE — *continued*

<i>First column</i>	<i>Second column</i>
90° 11'	48.4
90° 28'	44.9
180° 31'	3.1
181° 46'	1.2 (along a gate)
180° 16'	25.4
180° 17'	31.9
265° 58'	0.7
265° 58'	1.1 (along a gate)
265° 58'	0.1
270° 29'	0.1
270° 29'	12.2 (along a gate)
231° 16'	4.9
270° 12'	36.1 (partly across a concrete drain)
270° 23'	39.1
0° 18'	18.8
0° 20'	46.0

to the point of commencement.

The boundaries of “KAKI BUKIT CAMP I” are more particularly delineated and edged pink on Survey Plan No. LE/94/29/GAZ filed in the office of the Director, Lands and Estates Organisation, Ministry of Defence, Singapore.

(3) S 452/95

[6.10.95]

General Manager,
Caltex Singapore
Private Limited

CALTEX TANJONG PENJURU INSTALLATION

All that areas comprised in Lot Nos. 190 and 193 and in parts of Lot Nos. 191-1, 191-2, 191-3, 2096, 3925, 4207, 4209, 4211, 4213, 4214, 4215, 4964, 5433, 5815 and 5816 occupied by “CALTEX TANJONG PENJURU INSTALLATION” containing an area of approximately 187,274 square metres and bounded approximately as follows:

THE SCHEDULE — *continued**First column**Second column*

Commencing at the southerly perimeter fence of the aforesaid “CALTEX TANJONG PENJURU INSTALLATION” which point is 31,244.1 metres North and 17,711.4 metres East of the Survey Department origin of co-ordinates, the boundaries run in clockwise manner along successive lines of fence of bearings and distances approximately as under:

<i>Bearing</i>	<i>Distance in metres</i>
284° 47'	6.9
285° 08'	1.9
284° 30'	106.1
12° 47'	102.5
30° 02'	2.1
102° 31'	46.8
12° 45'	30.1
12° 29'	8.7
12° 37'	178.5
14° 55'	9.2
8° 11'	4.1
278° 47'	2.6
12° 30' 30"	178.887
18° 38' 40"	66.446
108° 39' 48"	13.357
196° 46' 19"	7.022
117° 49' 21"	69.145
116° 20' 13"	5.843
117° 32' 49"	103.460
86° 00' 08"	3.179
18° 12' 17"	19.815
109° 30' 31"	41.720

THE SCHEDULE — *continued*

<i>First column</i>	<i>Second column</i>
22° 58' 34"	14.167
304° 54' 20"	4.304
35° 45' 46"	17.957
303° 34' 43"	4.741
36° 01' 22"	2.762
116° 09' 00"	105.924
158° 06'	53.5
69° 53'	4.8
338° 09'	50.3
101° 58'	14.0
103° 22'	10.8
102° 03'	12.5
101° 51'	17.2
100° 08'	17.2
98° 23'	17.6
97° 25'	19.7
95° 55'	10.4
93° 48'	38.8
181° 00'	130.3
290° 01'	147.8
331° 24'	5.5
12° 45'	37.2
283° 02'	4.9
192° 50'	38.9
151° 20' 30"	8.970
110° 00' 40"	152.153
109° 58' 00"	40.753
199° 57' 40"	93.033

THE SCHEDULE — *continued*

<i>First column</i>	<i>Second column</i>
272° 57' 10"	215.570
290° 24' 30"	11.945
280° 31' 00"	14.649
320° 26' 30"	51.4
240° 30'	2.7
226° 36'	215.6
192° 27'	2.7
224° 12'	41.8
210° 23'	5.6
222° 54'	90.3
228° 16'	39.0

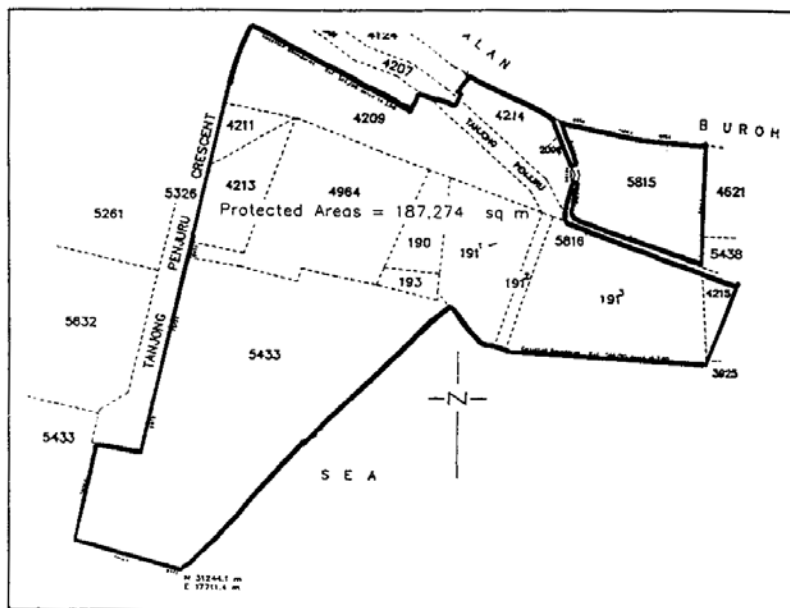
to the point of commencement and are more particularly delineated in the plan set out hereunder.

[S 452/95]

6.10.95]

THE SCHEDULE — *continued*

CALTEX TANJONG PENJURU INSTALLATION



First column

Second column

The Authority

Protected Place

(4) S 499/95
[17.11.95]
The President/Chief
Executive Officer,
Singapore Telecoms
Limited

(1) [Deleted by S 176/2021 wef 26/03/2021]

The President/Chief
Executive Officer,
Singapore Telecoms
Limited

(2) JURONG WEST TELEPHONE EXCHANGE

All that area comprised in part of Lot 345 (S.L.) MUKIM NO. 9 (CHOA CHU KANG) occupied by "JURONG WEST TELEPHONE EXCHANGE" containing an area of about 6,395 square metres and bounded approximately as follows:

Commencing at a northernmost corner of the perimeter fence of the aforesaid "JURONG WEST TELEPHONE EXCHANGE" which point is

THE SCHEDULE — *continued**First column**Second column*

36,580.4 metres North and 13,424.1 metres East of the Survey Department origin of co-ordinates (30,000 metres North, 30,000 metres East), the boundaries run along successive lines of fences of bearings and distances as under:

<i>Bearing</i>	<i>Distance in metres</i>
153° 54'	108.5
237° 25'	3.3
147° 48'	0.4
239° 40'	34.7
246° 18'	1.5
252° 58'	1.5
256° 13'	1.5
263° 38'	1.5
279° 46'	1.4
284° 34'	1.6
292° 07'	1.6
300° 42'	1.5
303° 50'	1.4
310° 50'	1.7
318° 45'	3.2
325° 35'	29.0
317° 07'	20.3
325° 31'	42.9
340° 56'	3.0
350° 40'	2.7
15° 17'	1.5
36° 45'	7.0
63° 39'	30.6

THE SCHEDULE — *continued*

<i>First column</i>	<i>Second column</i>
155° 24'	1.0
63° 49'	2.3
155° 03'	0.6
63° 28'	6.5 along a gate
335° 41'	1.5
64° 00'	9.2
154° 21'	6.1
63° 13'	2.2 along a gate
333° 15'	2.5 along a wall
242° 50'	0.4
334° 34'	3.6
63° 59'	7.7

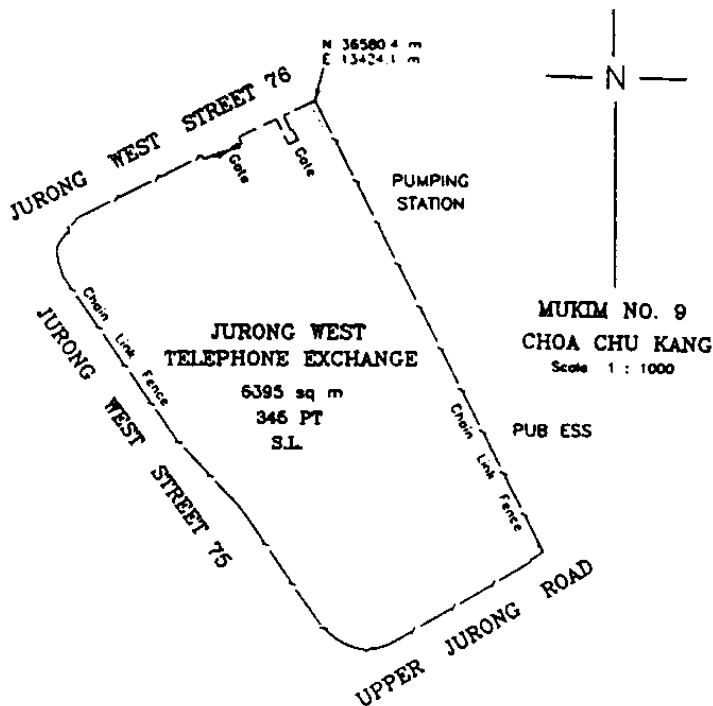
to the point of commencement.

The boundaries of “JURONG WEST TELEPHONE EXCHANGE” are more particularly delineated in the Plan set out hereunder.

[S 176/2021 wef 26/03/2021]

THE SCHEDULE — continued

JURONG WEST TELEPHONE EXCHANGE



(3) [Deleted by S 176/2021
wef 26/03/2021]

(4) [Deleted by S 176/2021 wef 26/03/2021]

[S 176/2021 wef 26/03/2021]

[S 176/2021 wef 26/03/2021]

LEGISLATIVE HISTORY
PROTECTED PLACES (CONSOLIDATION) ORDER
(CHAPTER 256, O 8)

This Legislative History is provided for the convenience of users of the Protected Places (Consolidation) Order. It is not part of this Order.

1. 1996 Revised Edition — Protected Places (Consolidation) Order

Date of operation : 15 May 1996

2. G. N. No. S 272/2003 — Protected Places (Consolidation) (Amendment) Order 2003

Date of commencement : 4 June 2003

3. G.N. No. S 243/2012 — Protected Places (Amendment) Order 2012

Date of commencement : 30 May 2012

4. G.N. No. S 176/2021 — Infrastructure Protection (Protected Places) (No. 2) Order 2021

Date of commencement : 26 March 2021