
First published in the *Government Gazette*, Electronic Edition, on 20th May 2013 at 5:00 pm.

No. S 306

PROTECTED AREAS AND PROTECTED PLACES ACT
(CHAPTER 256)

PROTECTED PLACES (NO. 5)
ORDER 2013

ARRANGEMENT OF PARAGRAPHS

Paragraph

1. Citation and commencement
 2. Premises declared to be protected places
The Schedule
-

In exercise of the powers conferred by section 5(1) of the Protected Areas and Protected Places Act, the Minister for Home Affairs hereby makes the following Order:

Citation and commencement

1. This Order may be cited as the Protected Places (No. 5) Order 2013 and shall come into operation on 20th May 2013.

Premises declared to be protected places

2. The premises described in the second column of the Schedule are hereby declared to be protected places for the purposes of the Act, and no person shall be in those premises unless he is in possession of a pass-card or permit issued by the authority specified in the first column of the Schedule or has received the permission of an authorised officer on duty at the premises to enter the premises.

THE SCHEDULE

(1) [*Deleted by S 50/2024 wef 31/01/2024*]

(2) [*Deleted by S 50/2024 wef 31/01/2024*]

THE SCHEDULE — *continued*(3) [*Deleted by S 49/2024 wef 31/01/2024*](4) [*Deleted by S 49/2024 wef 31/01/2024*](5) [*Deleted by S 49/2024 wef 31/01/2024*]*First column**Second column*

The Authority

Protected Place

Managing Director,
SP Powergrid Ltd

(6) New Mobil 66kV Sub Station.

All that area comprised in part of Lot 1292N - MK6, along Pioneer Road occupied by “New Mobil 66kV Sub Station” containing an area of about 1774.3 square metres and bounded approximately as follows:

Commencing at the corner of the aforesaid “New Mobil 66kV Sub Station” which point is 32669.787 metres North and 11469.168 metres East of the Singapore Land Authority SVY 21 Datum, the boundaries run along successive lines of co-ordinates approximately as follows:

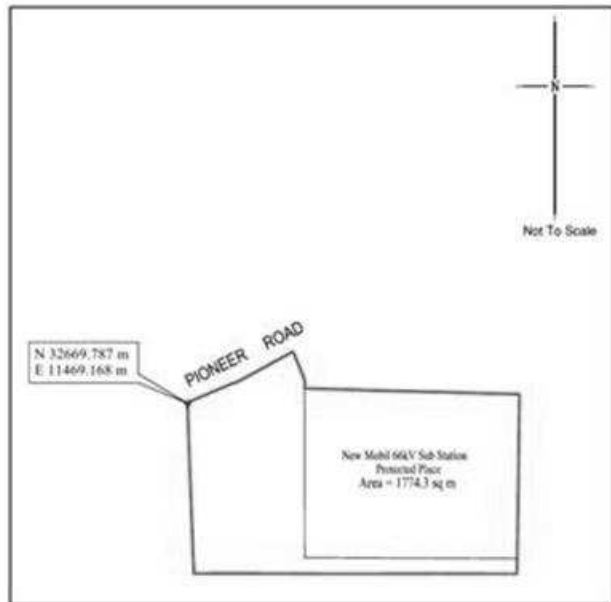
<i>Northing</i>	<i>Easting</i>
32669.787	11469.168
32670.143	11469.625
32670.171	11469.660
32673.391	11477.185
32673.346	11477.394
32678.646	11487.078
32678.341	11487.189
32674.206	11488.899
32673.194	11489.094
32672.360	11489.023
32671.373	11525.460
32643.395	11525.125
32640.804	11525.055
32640.816	11511.782

THE SCHEDULE — *continued*

<i>First column</i>	<i>Second column</i>
The Authority	Protected Place
32640.794	11495.624
32640.869	11476.025
32640.840	11470.250
32654.045	11469.709
32669.136	11469.190

to the point of commencement.

The boundaries of “New Mobil 66kV Sub Station” are more particularly delineated on the Survey Plan set out below.



- (7) [*Deleted by S 97/2023 wef 24/02/2023*]
 (8) [*Deleted by S 98/2023 wef 24/02/2023*]
 (9) [*Deleted by S 98/2023 wef 24/02/2023*]
 (10) [*Deleted by S 97/2023 wef 24/02/2023*]

THE SCHEDULE — *continued*

<i>First column</i>	<i>Second column</i>
The Authority	Protected Place
Managing Director, SP Powergrid Ltd	(11) Pulau Sakra 66kV Sub Station.

All that area comprised in part of Lot 0856N - MK34, along Sakra Road occupied by “Pulau Sakra 66kV Sub Station” containing an area of about 3912.9 square metres and bounded approximately as follows:

Commencing at the corner of the aforesaid “Pulau Sakra 66kV Sub Station” which point is 27368.338 metres North and 13500.356 metres East of the Singapore Land Authority SVY 21 Datum, the boundaries run along successive lines of co-ordinates approximately as follows:

<i>Northing</i>	<i>Easting</i>
27368.338	13500.356
27341.119	13541.153
27340.331	13542.363
27337.293	13546.785
27316.675	13525.472
27283.145	13490.648
27303.134	13471.470
27320.555	13454.752
27322.321	13453.111
27324.720	13455.542
27324.153	13456.076
27328.477	13460.553
27332.218	13464.383
27332.792	13463.849

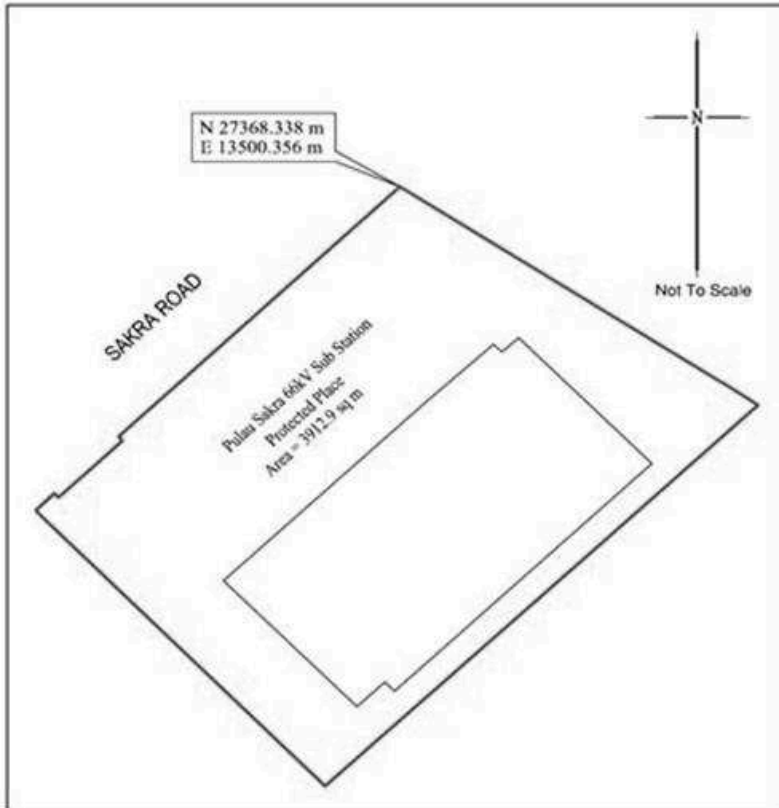
to the point of commencement.

THE SCHEDULE — *continued**First column**Second column*

The Authority

Protected Place

The boundaries of “Pulau Sakra 66kV Sub Station” are more particularly delineated on the Survey Plan set out below.

*First column**Second column*

The Authority

Protected Place

Managing Director,
SP Powergrid Ltd

(12) Pulau Seraya I 66kV Sub Station.

All that area comprised in part of Lot 00715P - MK34, within the Pulau Seraya Power Station premises occupied by “Pulau Seraya I 66kV Sub Station” containing an area of about 4237.5 square metres and bounded approximately as follows:

THE SCHEDULE — *continued*

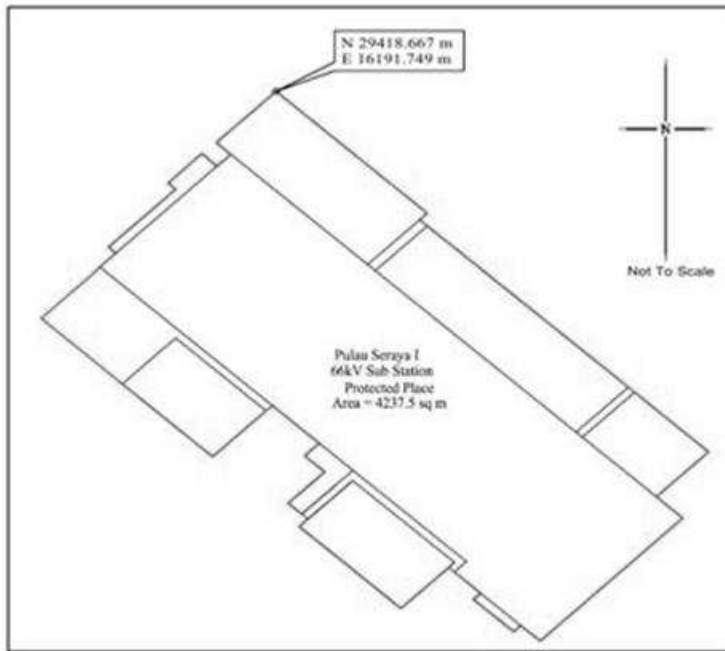
<i>First column</i>	<i>Second column</i>																																												
The Authority	Protected Place																																												
	Commencing at the corner of the aforesaid “Pulau Seraya I 66kV Sub Station” which point is 29418.667 metres North and 16191.749 metres East of the Singapore Land Authority SVY 21 Datum, the boundaries run along successive lines of co-ordinates approximately as follows:																																												
	<table> <thead> <tr> <th><i>Northing</i></th> <th><i>Easting</i></th> </tr> </thead> <tbody> <tr><td>29418.667</td><td>16191.749</td></tr> <tr><td>29397.695</td><td>16213.404</td></tr> <tr><td>29396.556</td><td>16212.306</td></tr> <tr><td>29395.498</td><td>16213.403</td></tr> <tr><td>29367.700</td><td>16242.175</td></tr> <tr><td>29366.820</td><td>16243.064</td></tr> <tr><td>29356.586</td><td>16253.682</td></tr> <tr><td>29348.835</td><td>16246.180</td></tr> <tr><td>29345.173</td><td>16249.977</td></tr> <tr><td>29324.012</td><td>16229.562</td></tr> <tr><td>29326.648</td><td>16226.735</td></tr> <tr><td>29325.598</td><td>16225.748</td></tr> <tr><td>29331.155</td><td>16220.002</td></tr> <tr><td>29332.198</td><td>16221.037</td></tr> <tr><td>29335.884</td><td>16217.263</td></tr> <tr><td>29336.659</td><td>16216.461</td></tr> <tr><td>29329.608</td><td>16209.648</td></tr> <tr><td>29343.706</td><td>16195.061</td></tr> <tr><td>29345.027</td><td>16196.316</td></tr> <tr><td>29345.857</td><td>16195.443</td></tr> <tr><td>29347.725</td><td>16193.477</td></tr> </tbody> </table>	<i>Northing</i>	<i>Easting</i>	29418.667	16191.749	29397.695	16213.404	29396.556	16212.306	29395.498	16213.403	29367.700	16242.175	29366.820	16243.064	29356.586	16253.682	29348.835	16246.180	29345.173	16249.977	29324.012	16229.562	29326.648	16226.735	29325.598	16225.748	29331.155	16220.002	29332.198	16221.037	29335.884	16217.263	29336.659	16216.461	29329.608	16209.648	29343.706	16195.061	29345.027	16196.316	29345.857	16195.443	29347.725	16193.477
<i>Northing</i>	<i>Easting</i>																																												
29418.667	16191.749																																												
29397.695	16213.404																																												
29396.556	16212.306																																												
29395.498	16213.403																																												
29367.700	16242.175																																												
29366.820	16243.064																																												
29356.586	16253.682																																												
29348.835	16246.180																																												
29345.173	16249.977																																												
29324.012	16229.562																																												
29326.648	16226.735																																												
29325.598	16225.748																																												
29331.155	16220.002																																												
29332.198	16221.037																																												
29335.884	16217.263																																												
29336.659	16216.461																																												
29329.608	16209.648																																												
29343.706	16195.061																																												
29345.027	16196.316																																												
29345.857	16195.443																																												
29347.725	16193.477																																												

THE SCHEDULE — *continued*

<i>First column</i>	<i>Second column</i>
The Authority	Protected Place
29353.095	16198.718
29355.874	16195.851
29358.044	16197.949
29359.746	16196.188
29364.564	16191.201
29363.648	16190.316
29355.727	16182.664
29368.273	16169.734
29379.555	16158.139
29387.358	16165.662
29388.418	16166.518
29390.797	16168.811
29391.821	16167.730
29401.838	16177.402
29402.892	16176.294
29407.943	16181.122
29405.801	16183.257
29407.820	16185.266
29409.841	16183.200

to the point of commencement.

The boundaries of “Pulau Seraya I 66kV Sub Station” are more particularly delineated on the Survey Plan set out below.

THE SCHEDULE — *continued**First column*

The Authority

Managing Director,
SP Powergrid Ltd*Second column*

Protected Place

(13) Pulau Seraya II 66kV Sub Station.

All that area comprised in part of Lot 0365K - MK34, within the Pulau Seraya Power Station premises occupied by “Pulau Seraya II 66kV Sub Station” containing an area of about 6508.0 square metres and bounded approximately as follows:

Commencing at the corner of the aforesaid “Pulau Seraya II 66kV Sub Station” which point is 29006.277 metres North and 16052.636 metres East of the Singapore Land Authority SVY 21 Datum, the boundaries run along successive lines of co-ordinates approximately as follows:

<i>Northing</i>	<i>Easting</i>
29006.277	16052.636
29002.525	16048.583
29005.247	16045.660

 THE SCHEDULE — *continued*

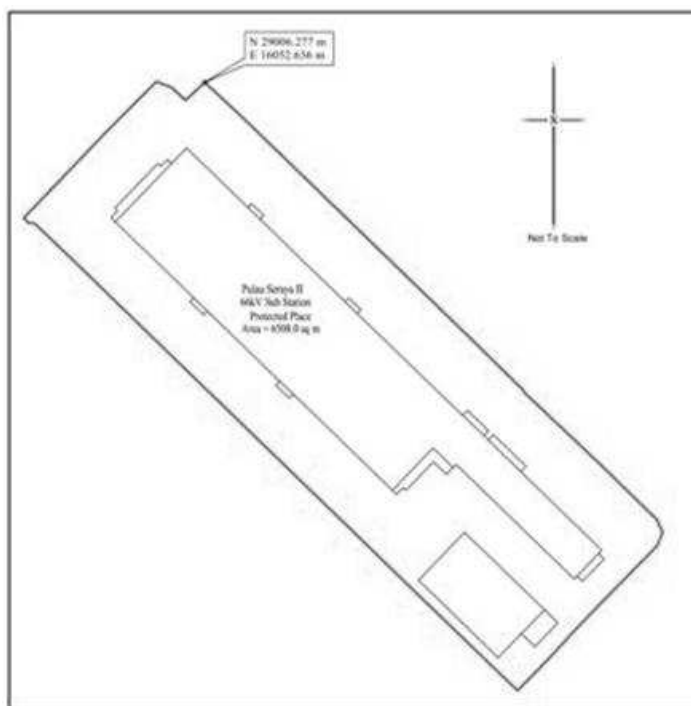
<i>First column</i>		<i>Second column</i>
The Authority		Protected Place
	29006.405	16042.500
	28995.771	16031.904
	28978.000	16014.808
	28976.895	16015.858
	28976.989	16016.934
	28973.140	16020.983
	28968.693	16025.617
	28952.913	16041.892
	28925.815	16069.969
	28913.317	16082.914
	28901.081	16095.525
	28892.176	16104.792
	28879.496	16117.970
	28886.395	16124.769
	28890.980	16128.922
	28896.477	16134.170
	28909.785	16147.265
	28912.477	16148.262
	28915.112	16147.149
	28925.553	16136.418
	28937.916	16123.340
	28941.586	16119.394
	28942.167	16119.146
	28952.436	16108.654
	28967.227	16093.346
	28981.591	16078.469
	28994.062	16065.579

THE SCHEDULE — *continued*

<i>First column</i>	<i>Second column</i>
The Authority	Protected Place
	29000.304
	16059.116
	29000.659
	16058.636

to the point of commencement.

The boundaries of “Pulau Seraya II 66kV Sub Station” are more particularly delineated on the Survey Plan set out below.



(14) [*Deleted by S 98/2023 wef 24/02/2023*]

<i>First column</i>	<i>Second column</i>
The Authority	Protected Place
Managing Director, SP Powergrid Ltd	(15) Pioneer Road 66kV Sub Station. All that area comprised in part of Lot 01347X - MK07, along Pioneer Road occupied by “Pioneer Road 66kV Sub Station” containing an area of about

 THE SCHEDULE — *continued*
*First column**Second column*

The Authority

Protected Place

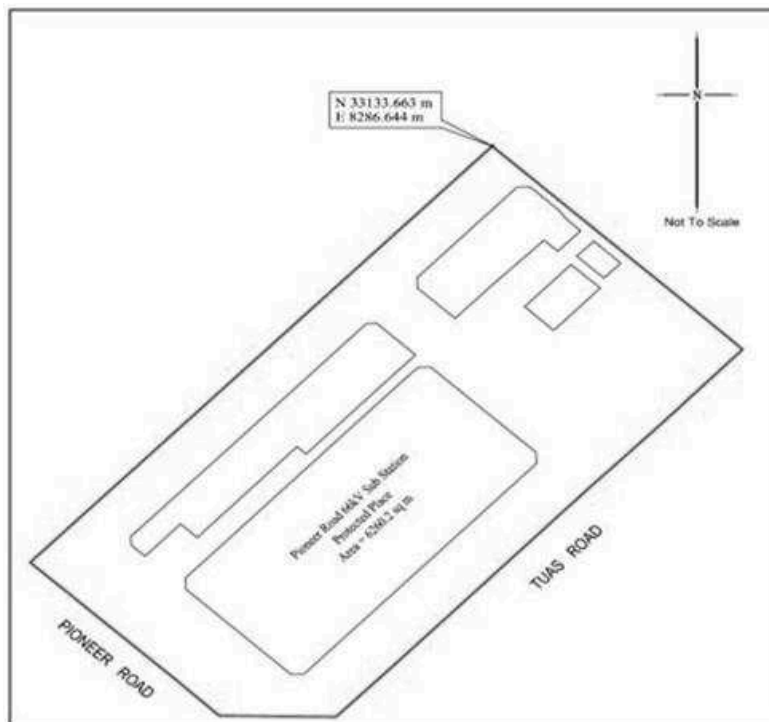
6260.2 square metres and bounded approximately as follows:

Commencing at the corner of the aforesaid “Pioneer Road 66kV Sub Station” which point is 33133.663 metres North and 8286.644 metres East of the Singapore Land Authority SVY 21 Datum, the boundaries run along successive lines of co-ordinates approximately as follows:

<i>Northing</i>	<i>Easting</i>
33133.663	8286.644
33100.341	8321.852
33094.346	8328.068
33080.710	8315.323
33072.460	8307.412
33068.038	8303.126
33045.189	8281.639
33032.221	8269.385
33023.265	8260.794
33023.491	8241.477
33030.096	8234.710
33053.134	8210.203
33069.856	8226.062

to the point of commencement.

The boundaries of “Pioneer Road 66kV Sub Station” are more particularly delineated on the Survey Plan set out below.

THE SCHEDULE — *continued*

(16) [Deleted by S 98/2023 wef 24/02/2023]

(17) [Deleted by S 51/2024 wef 31/01/2024]

(18) [Deleted by S 53/2024 wef 31/01/2024]

(19) [Deleted by S 48/2024 wef 31/01/2024]

(20) [Deleted by S 48/2024 wef 31/01/2024]

Made this 26th day of April 2013.

TAN TEE HOW
*Permanent Secretary,
Ministry of Home Affairs,
Singapore.*

[MHA (PS) 12/2/02 TF 1; AG/LLRD/SL/256/2010/1 Vol. 4]