
First published in the Government Gazette, Electronic Edition, on 20th May 2013 at 5:00 pm.

No. S 307

PROTECTED AREAS AND PROTECTED PLACES ACT
(CHAPTER 256)

PROTECTED PLACES (NO. 6)
ORDER 2013

ARRANGEMENT OF PARAGRAPHS

Paragraph

1. Citation and commencement
2. Premises declared to be protected places
The Schedule

In exercise of the powers conferred by section 5(1) of the Protected Areas and Protected Places Act, the Minister for Home Affairs hereby makes the following Order:

Citation and commencement

1. This Order may be cited as the Protected Places (No. 6) Order 2013 and shall come into operation on 20th May 2013.

Premises declared to be protected places

2. The premises described in the second column of the Schedule are hereby declared to be protected places for the purposes of the Act, and no person shall be in those premises unless he is in possession of a pass-card or permit issued by the authority specified in the first column of the Schedule or has received the permission of an authorised officer on duty at the premises to enter the premises.

THE SCHEDULE

- (1) [*Deleted by S 50/2024 wef 31/01/2024*]
- (2) [*Deleted by S 50/2024 wef 31/01/2024*]
- (3) [*Deleted by S 50/2024 wef 31/01/2024*]

THE SCHEDULE — *continued*

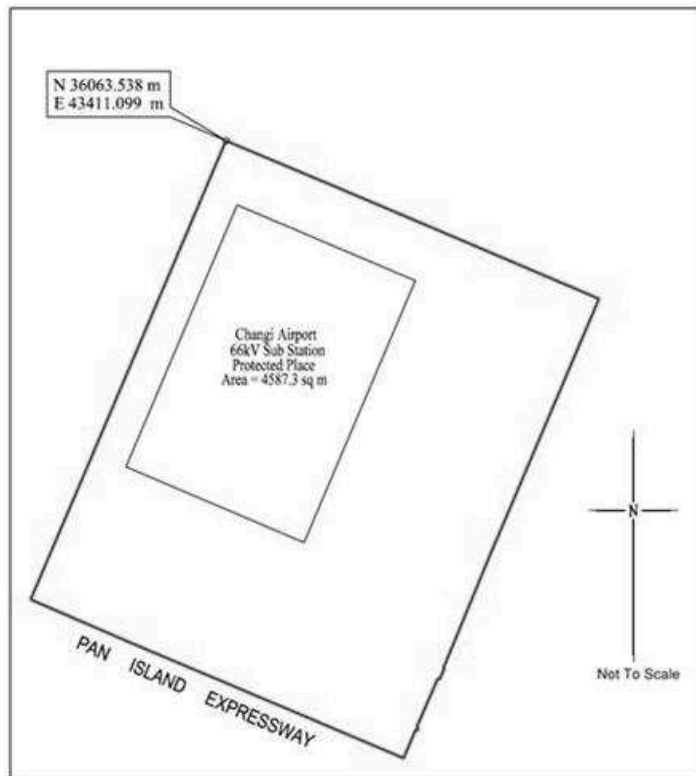
<i>First column</i>	<i>Second column</i>																																				
The Authority	Protected Place																																				
Managing Director, SP Powergrid Ltd	(4) Changi Airport 66kV Sub Station. All that area comprised in part of Lot 4594L - MK 31, along Pan Island Expressway occupied by “Changi Airport 66kV Sub Station” containing an area of about 4587.3 square metres and bounded approximately as follows: Commencing at the corner of the aforesaid “Changi Airport 66kV Sub Station” which point is 36063.538 metres North and 43411.099 metres East of the Singapore Land Authority SVY 21 Datum, the boundaries run along successive lines of co-ordinates approximately as follows:																																				
	<table border="0"> <thead> <tr> <th style="text-align: left;"><i>Northing</i></th> <th style="text-align: left;"><i>Easting</i></th> </tr> </thead> <tbody> <tr><td>36063.538</td><td>43411.099</td></tr> <tr><td>36037.510</td><td>43400.006</td></tr> <tr><td>36013.541</td><td>43389.818</td></tr> <tr><td>35994.502</td><td>43381.671</td></tr> <tr><td>35988.137</td><td>43396.455</td></tr> <tr><td>35981.176</td><td>43412.935</td></tr> <tr><td>35970.653</td><td>43437.846</td></tr> <tr><td>35974.876</td><td>43439.631</td></tr> <tr><td>35974.882</td><td>43439.634</td></tr> <tr><td>35974.773</td><td>43439.911</td></tr> <tr><td>35975.181</td><td>43440.078</td></tr> <tr><td>35975.295</td><td>43439.816</td></tr> <tr><td>35975.307</td><td>43439.821</td></tr> <tr><td>35982.605</td><td>43442.991</td></tr> <tr><td>35982.496</td><td>43443.271</td></tr> <tr><td>35984.108</td><td>43443.972</td></tr> <tr><td>35984.164</td><td>43443.835</td></tr> </tbody> </table>	<i>Northing</i>	<i>Easting</i>	36063.538	43411.099	36037.510	43400.006	36013.541	43389.818	35994.502	43381.671	35988.137	43396.455	35981.176	43412.935	35970.653	43437.846	35974.876	43439.631	35974.882	43439.634	35974.773	43439.911	35975.181	43440.078	35975.295	43439.816	35975.307	43439.821	35982.605	43442.991	35982.496	43443.271	35984.108	43443.972	35984.164	43443.835
<i>Northing</i>	<i>Easting</i>																																				
36063.538	43411.099																																				
36037.510	43400.006																																				
36013.541	43389.818																																				
35994.502	43381.671																																				
35988.137	43396.455																																				
35981.176	43412.935																																				
35970.653	43437.846																																				
35974.876	43439.631																																				
35974.882	43439.634																																				
35974.773	43439.911																																				
35975.181	43440.078																																				
35975.295	43439.816																																				
35975.307	43439.821																																				
35982.605	43442.991																																				
35982.496	43443.271																																				
35984.108	43443.972																																				
35984.164	43443.835																																				

THE SCHEDULE — *continued*

<i>First column</i>	<i>Second column</i>	
The Authority	Protected Place	
	36000.774	43450.681
	36020.109	43458.896
	36039.765	43467.269
	36049.583	43444.195
	36056.609	43427.579

to the point of commencement.

The boundaries of “Changi Airport 66kV Sub Station” are more particularly delineated on the Survey Plan set out below.



(5) [*Deleted by S 52/2024 wef 31/01/2024*]

(6) [*Deleted by S 52/2024 wef 31/01/2024*]

THE SCHEDULE — *continued*(7) [*Deleted by S 52/2024 wef 31/01/2024*](8) [*Deleted by S 52/2024 wef 31/01/2024*]

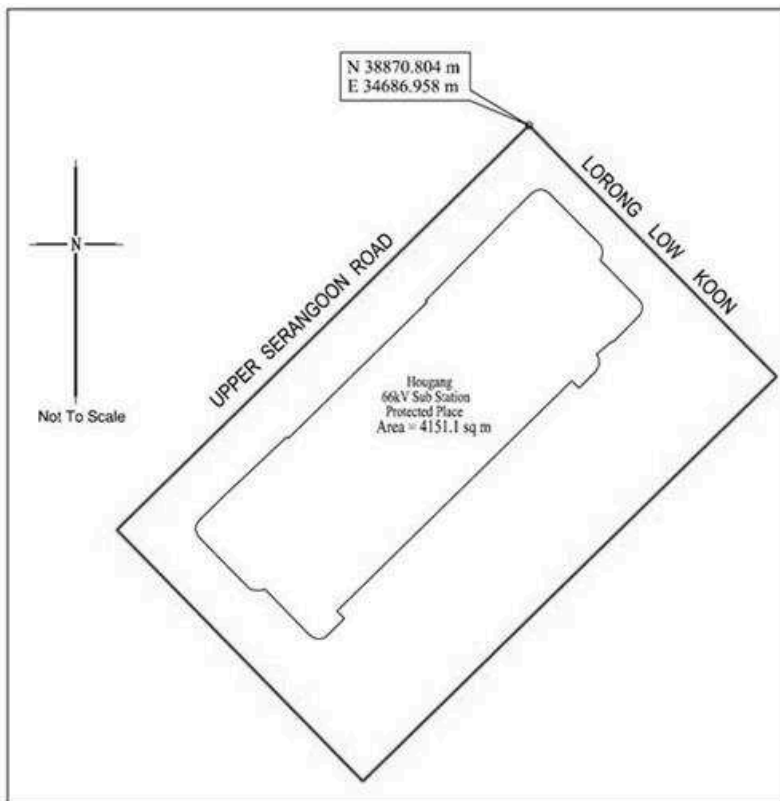
<i>First column</i>	<i>Second column</i>																																
The Authority	Protected Place																																
Managing Director, SP Powergrid Ltd	<p>(9) Hougang 66kV Sub Station.</p> <p>All that area comprised in part of Lot 9414C - MK22, along Lorong Low Koon occupied by “Hougang 66kV Sub Station” containing an area of about 4151.1 square metres and bounded approximately as follows:</p> <p>Commencing at the corner of the aforesaid “Hougang 66kV Sub Station” which point is 38870.804 metres North and 34686.958 metres East of the Singapore Land Authority SVY 21 Datum, the boundaries run along successive lines of co-ordinates approximately as follows:</p> <table border="0" style="margin-left: 40px;"> <thead> <tr> <th style="text-align: left;"><i>Northing</i></th> <th style="text-align: left;"><i>Easting</i></th> </tr> </thead> <tbody> <tr><td>38870.804</td><td>34686.958</td></tr> <tr><td>38864.866</td><td>34692.787</td></tr> <tr><td>38850.206</td><td>34707.266</td></tr> <tr><td>38834.980</td><td>34722.272</td></tr> <tr><td>38834.887</td><td>34722.272</td></tr> <tr><td>38816.931</td><td>34703.903</td></tr> <tr><td>38803.389</td><td>34690.043</td></tr> <tr><td>38787.425</td><td>34673.743</td></tr> <tr><td>38777.137</td><td>34663.251</td></tr> <tr><td>38790.906</td><td>34649.771</td></tr> <tr><td>38802.576</td><td>34638.357</td></tr> <tr><td>38813.037</td><td>34628.122</td></tr> <tr><td>38814.149</td><td>34629.229</td></tr> <tr><td>38814.192</td><td>34629.253</td></tr> <tr><td>38818.491</td><td>34633.657</td></tr> </tbody> </table>	<i>Northing</i>	<i>Easting</i>	38870.804	34686.958	38864.866	34692.787	38850.206	34707.266	38834.980	34722.272	38834.887	34722.272	38816.931	34703.903	38803.389	34690.043	38787.425	34673.743	38777.137	34663.251	38790.906	34649.771	38802.576	34638.357	38813.037	34628.122	38814.149	34629.229	38814.192	34629.253	38818.491	34633.657
<i>Northing</i>	<i>Easting</i>																																
38870.804	34686.958																																
38864.866	34692.787																																
38850.206	34707.266																																
38834.980	34722.272																																
38834.887	34722.272																																
38816.931	34703.903																																
38803.389	34690.043																																
38787.425	34673.743																																
38777.137	34663.251																																
38790.906	34649.771																																
38802.576	34638.357																																
38813.037	34628.122																																
38814.149	34629.229																																
38814.192	34629.253																																
38818.491	34633.657																																

THE SCHEDULE — *continued*

<i>First column</i>	<i>Second column</i>
The Authority	Protected Place
38818.538	34633.710
38833.914	34649.393
38845.917	34661.615
38857.952	34673.847

to the point of commencement.

The boundaries of “Hougang 66kV Sub Station” are more particularly delineated on the Survey Plan set out below.



(10) [*Deleted by S 49/2024 wef 31/01/2024*]

THE SCHEDULE — *continued*

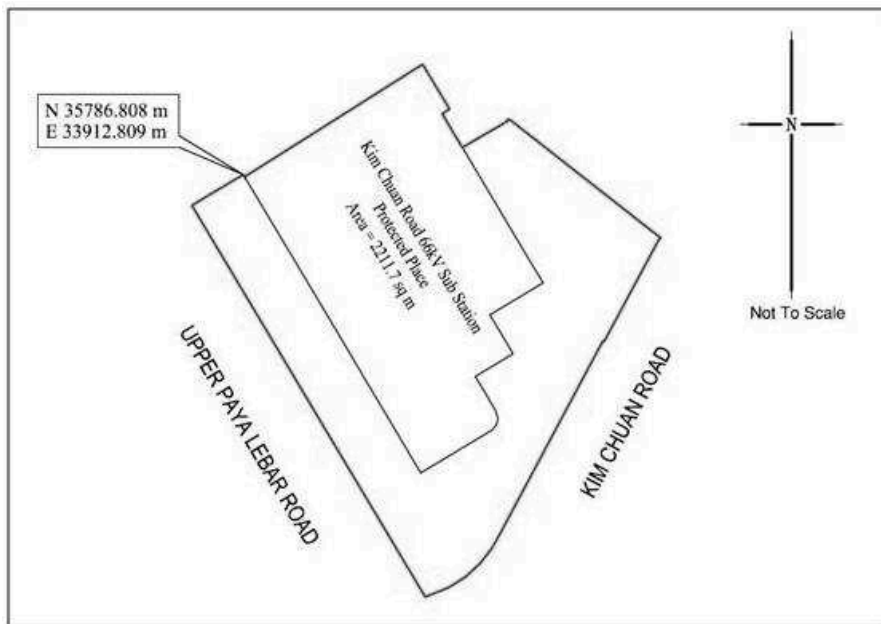
<i>First column</i>	<i>Second column</i>																																		
The Authority	Protected Place																																		
Managing Director, SP Powergrid Ltd	<p>(11) Kim Chuan Road 66kV Sub Station.</p> <p>All that area comprised in part of Lot 99629K(pt) - MK23, Lot 99655W(pt) - MK23, Lot 99670C(pt) - MK23 and Lot 6702C(pt) - MK23, along Kim Chuan Road occupied by “Kim Chuan Road 66kV Sub Station” containing an area of about 2211.7 square metres and bounded approximately as follows:</p> <p>Commencing at the corner of the aforesaid “Kim Chuan Road 66kV Sub Station” which point is 35786.808 metres North and 33912.809 metres East of the Singapore Land Authority SVY 21 Datum, the boundaries run along successive lines of co-ordinates approximately as follows:</p> <table border="0" style="margin-left: auto; margin-right: auto;"> <thead> <tr> <th style="text-align: left;"><i>Northing</i></th> <th style="text-align: left;"><i>Easting</i></th> </tr> </thead> <tbody> <tr><td>35786.808</td><td>33912.809</td></tr> <tr><td>35786.499</td><td>33912.994</td></tr> <tr><td>35801.192</td><td>33936.355</td></tr> <tr><td>35795.323</td><td>33939.867</td></tr> <tr><td>35794.753</td><td>33938.914</td></tr> <tr><td>35790.344</td><td>33941.552</td></tr> <tr><td>35793.798</td><td>33947.514</td></tr> <tr><td>35793.884</td><td>33947.403</td></tr> <tr><td>35794.044</td><td>33947.681</td></tr> <tr><td>35778.547</td><td>33967.561</td></tr> <tr><td>35778.296</td><td>33967.400</td></tr> <tr><td>35778.354</td><td>33967.326</td></tr> <tr><td>35771.973</td><td>33963.867</td></tr> <tr><td>35765.052</td><td>33960.149</td></tr> <tr><td>35765.133</td><td>33959.998</td></tr> <tr><td>35740.354</td><td>33946.710</td></tr> </tbody> </table>	<i>Northing</i>	<i>Easting</i>	35786.808	33912.809	35786.499	33912.994	35801.192	33936.355	35795.323	33939.867	35794.753	33938.914	35790.344	33941.552	35793.798	33947.514	35793.884	33947.403	35794.044	33947.681	35778.547	33967.561	35778.296	33967.400	35778.354	33967.326	35771.973	33963.867	35765.052	33960.149	35765.133	33959.998	35740.354	33946.710
<i>Northing</i>	<i>Easting</i>																																		
35786.808	33912.809																																		
35786.499	33912.994																																		
35801.192	33936.355																																		
35795.323	33939.867																																		
35794.753	33938.914																																		
35790.344	33941.552																																		
35793.798	33947.514																																		
35793.884	33947.403																																		
35794.044	33947.681																																		
35778.547	33967.561																																		
35778.296	33967.400																																		
35778.354	33967.326																																		
35771.973	33963.867																																		
35765.052	33960.149																																		
35765.133	33959.998																																		
35740.354	33946.710																																		

THE SCHEDULE — *continued*

<i>First column</i>	<i>Second column</i>
The Authority	Protected Place
35738.120	33945.449
35736.120	33943.873
35734.395	33941.997
35732.999	33939.843
35731.733	33936.696
35782.799	33906.098

to the point of commencement.

The boundaries of “Kim Chuan Road 66kV Sub Station” are more particularly delineated on the Survey Plan set out below.



- (12) [*Deleted by S 49/2024 wef 31/01/2024*]
 (13) [*Deleted by S 97/2023 wef 24/02/2023*]
 (14) [*Deleted by S 97/2023 wef 24/02/2023*]
 (15) [*Deleted by S 97/2023 wef 24/02/2023*]

THE SCHEDULE — *continued*

(16) [*Deleted by S 48/2024 wef 31/01/2024*]

(17) [*Deleted by S 48/2024 wef 31/01/2024*]

(18) [*Deleted by S 48/2024 wef 31/01/2024*]

(19) [*Deleted by S 53/2024 wef 31/01/2024*]

Made this 26th day of April 2013.

TAN TEE HOW
*Permanent Secretary,
Ministry of Home Affairs,
Singapore.*

[MHA (PS) 12 2/02 TF 1; AG/LLRD/SL/256/2010/1 Vol. 4]