

---



---

First published in the *Government Gazette*, Electronic Edition, on 20th May 2013 at 5:00 pm.

## No. S 308

### PROTECTED AREAS AND PROTECTED PLACES ACT (CHAPTER 256)

#### PROTECTED PLACES (NO. 7) ORDER 2013

##### ARRANGEMENT OF PARAGRAPHS

###### Paragraph

1. Citation and commencement
2. Premises declared to be protected places  
The Schedule

---

In exercise of the powers conferred by section 5(1) of the Protected Areas and Protected Places Act, the Minister for Home Affairs hereby makes the following Order:

#### **Citation and commencement**

1. This Order may be cited as the Protected Places (No. 7) Order 2013 and shall come into operation on 20th May 2013.

#### **Premises declared to be protected places**

2. The premises described in the second column of the Schedule are hereby declared to be protected places for the purposes of the Act, and no person shall be in those premises unless he is in possession of a pass-card or permit issued by the authority specified in the first column of the Schedule or has received the permission of an authorised officer on duty at the premises to enter the premises.

#### THE SCHEDULE

*First column*

*Second column*

The Authority

Protected Place

THE SCHEDULE — *continued*

Managing Director, SP (1) Gambas Vent Building.  
Powergrid Ltd

All that area comprised in part of Lot 5422C -MK13, along Woodlands Avenue 9 occupied by “Gambas Vent Building” containing an area of about 562.2 square metres and bounded approximately as follows:

Commencing at the corner of the aforesaid “Gambas Vent Building” which point is 47949.847 metres North and 24569.044 metres East of the Singapore Land Authority SVY 21 Datum, the boundaries run along successive lines of co-ordinates approximately as follows:

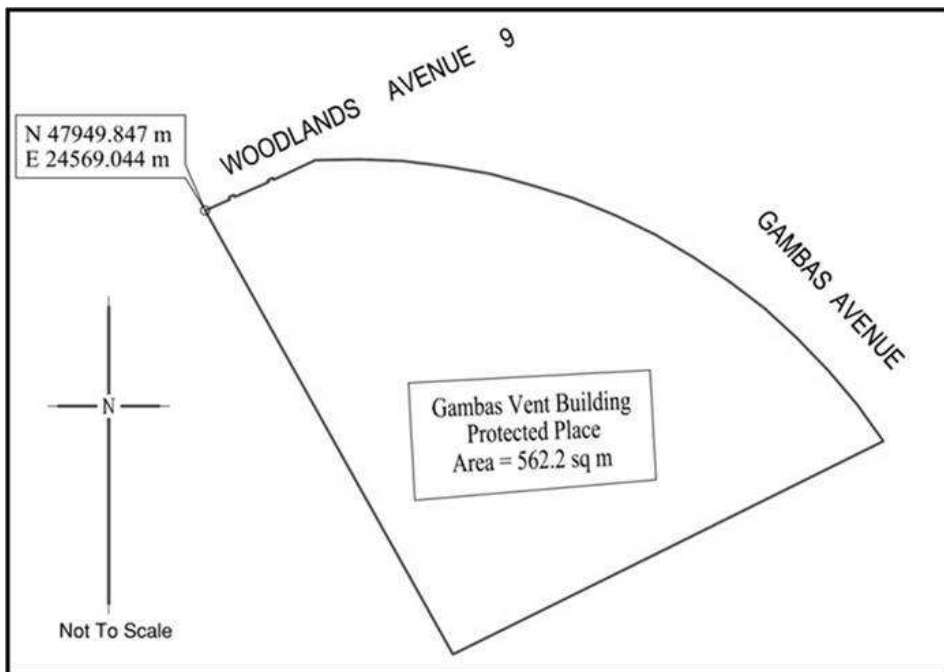
<i>Northing</i>	<i>Easting</i>
47949.847	24569.044
47936.159	24576.671
47925.525	24582.602
47930.895	24593.435
47937.209	24606.152
47939.241	24604.693
47941.081	24603.133
47942.822	24601.451
47944.455	24599.677
47945.936	24597.750
47947.284	24595.746
47948.528	24593.663
47949.582	24591.490
47950.498	24589.250
47951.213	24586.952
47951.857	24584.628
47952.264	24582.248
47952.559	24579.847
47952.645	24577.503

THE SCHEDULE — *continued*

47952.599	24575.072
47951.530	24572.793
47951.629	24572.745
47951.500	24572.468
47951.401	24572.517
47951.362	24572.436
47950.646	24570.810
47950.584	24570.672
47950.699	24570.620
47950.568	24570.345
47950.439	24570.403

to the point of commencement.

The boundaries of “Gambas Vent Building” are more particularly delineated on the Survey Plan set out below.



THE SCHEDULE — *continued*(2) [*Deleted by S 51/2024 wef 31/01/2024*](3) [*Deleted by S 49/2024 wef 31/01/2024*]

<i>First column</i>	<i>Second column</i>																																
The Authority	Protected Place																																
Managing Director, SP Powergrid Ltd	<p>(4) Labrador Vent Building.</p> <p>All that area comprised in part of Lot 3719V -MK03, along Pasir Panjang Road occupied by “Labrador Vent Building” containing an area of about 1621.8 square metres and bounded approximately as follows:</p> <p>Commencing at the corner of the aforesaid “Labrador Vent Building” which point is 28376.162 metres North and 24362.781 metres East of the Singapore Land Authority SVY 21 Datum, the boundaries run along successive lines of co-ordinates approximately as follows:</p> <table border="0" style="margin-left: auto; margin-right: auto;"> <thead> <tr> <th style="text-align: left;"><i>Northing</i></th> <th style="text-align: left;"><i>Easting</i></th> </tr> </thead> <tbody> <tr><td>28376.162</td><td>24362.781</td></tr> <tr><td>28367.307</td><td>24357.258</td></tr> <tr><td>28365.682</td><td>24356.045</td></tr> <tr><td>28360.723</td><td>24352.992</td></tr> <tr><td>28360.711</td><td>24352.985</td></tr> <tr><td>28360.796</td><td>24352.843</td></tr> <tr><td>28360.461</td><td>24352.636</td></tr> <tr><td>28360.269</td><td>24352.957</td></tr> <tr><td>28359.729</td><td>24352.616</td></tr> <tr><td>28356.038</td><td>24350.343</td></tr> <tr><td>28356.032</td><td>24350.340</td></tr> <tr><td>28356.224</td><td>24350.019</td></tr> <tr><td>28355.890</td><td>24349.811</td></tr> <tr><td>28355.818</td><td>24349.929</td></tr> <tr><td>28355.497</td><td>24349.731</td></tr> </tbody> </table>	<i>Northing</i>	<i>Easting</i>	28376.162	24362.781	28367.307	24357.258	28365.682	24356.045	28360.723	24352.992	28360.711	24352.985	28360.796	24352.843	28360.461	24352.636	28360.269	24352.957	28359.729	24352.616	28356.038	24350.343	28356.032	24350.340	28356.224	24350.019	28355.890	24349.811	28355.818	24349.929	28355.497	24349.731
<i>Northing</i>	<i>Easting</i>																																
28376.162	24362.781																																
28367.307	24357.258																																
28365.682	24356.045																																
28360.723	24352.992																																
28360.711	24352.985																																
28360.796	24352.843																																
28360.461	24352.636																																
28360.269	24352.957																																
28359.729	24352.616																																
28356.038	24350.343																																
28356.032	24350.340																																
28356.224	24350.019																																
28355.890	24349.811																																
28355.818	24349.929																																
28355.497	24349.731																																

---

---

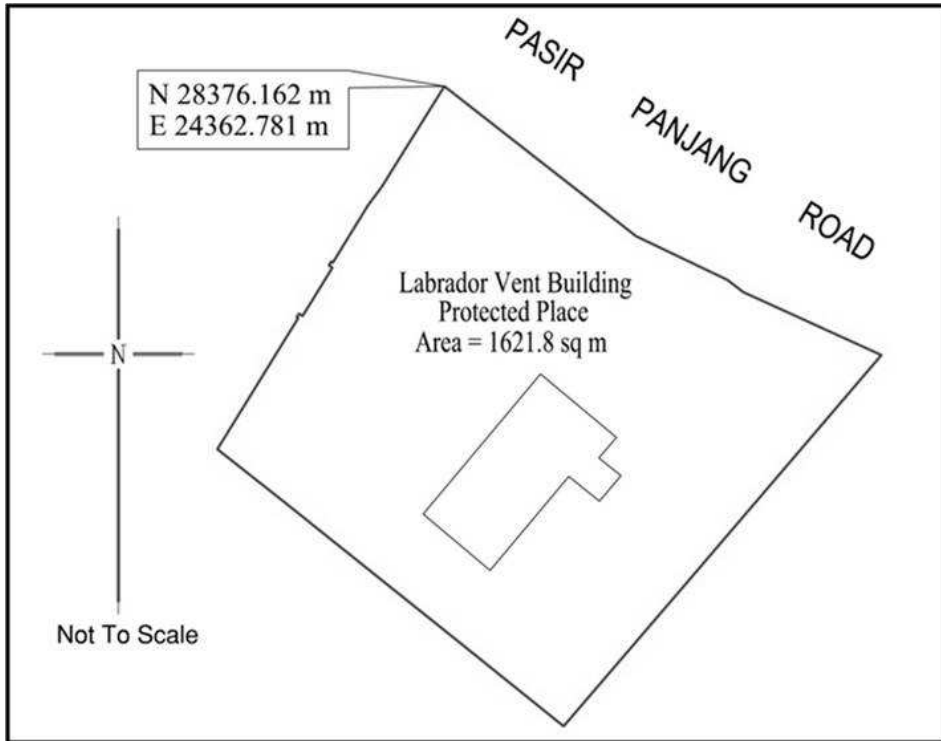
THE SCHEDULE — *continued*

28344.340	24342.859
28339.899	24348.499
28327.294	24364.256
28320.115	24373.175
28320.060	24373.243
28320.148	24373.320
28334.121	24385.321
28352.598	24401.116
28358.128	24388.969
28359.177	24387.630
28363.024	24379.603

to the point of commencement.

The boundaries of “Labrador Vent Building” are more particularly delineated on the Survey Plan set out below.

THE SCHEDULE — *continued*



*First column*

*Second column*

The Authority

Protected Place

Managing Director, SP  
Powergrid Ltd

(5) Labrador Cable Basement.

All that area comprised in part of Lot 3708A(pt) -MK03, along Pasir Panjang Road occupied by “Labrador Cable Basement” containing an area of about 976.3 square metres and bounded approximately as follows:

Commencing at the corner of the aforesaid “Labrador Cable Basement” which point is 28361.641 metres North and 24277.879 metres East of the Singapore Land Authority SVY 21 Datum, the boundaries run along successive lines of co-ordinates approximately as follows:

<i>Northing</i>	<i>Easting</i>
28361.641	24277.879
28394.555	24298.011

---

---

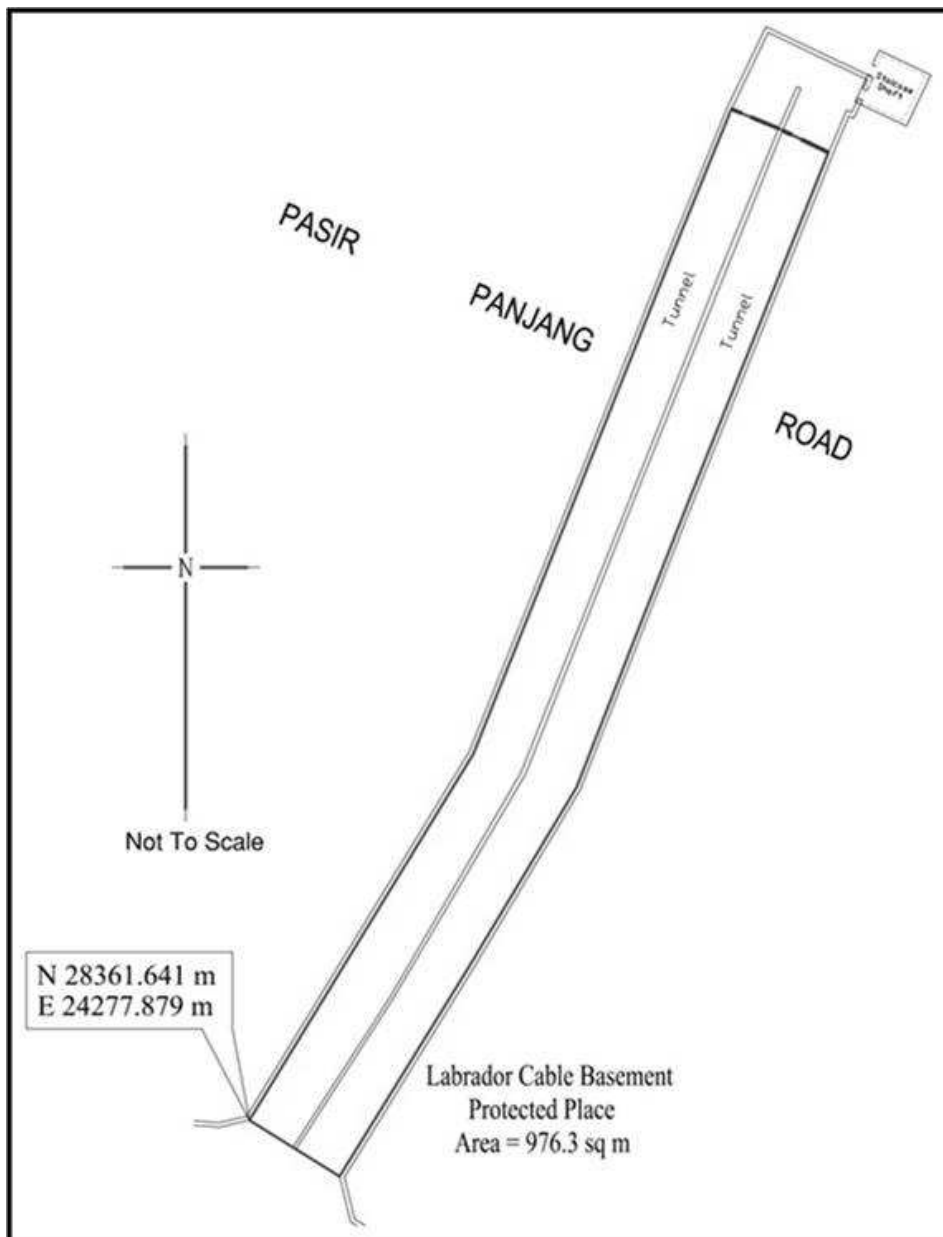
THE SCHEDULE — *continued*

28417.536	24307.181
28439.708	24316.004
28452.429	24321.199
28450.593	24325.608
28448.546	24329.921
28416.807	24317.184
28391.534	24307.279
28375.315	24297.556
28356.595	24285.988

to the point of commencement.

The boundaries of “Labrador Cable Basement” are more particularly delineated on the Survey Plan set out below.

THE SCHEDULE — *continued*



*First column*

*Second column*

The Authority

Protected Place

Managing Director, SP  
Powergrid Ltd

(6) PSA Vent Building.

All that area comprised in part of Lot  
3024W(pt) -MK03, along Pasir Panjang Road



---



---

 THE SCHEDULE — *continued*

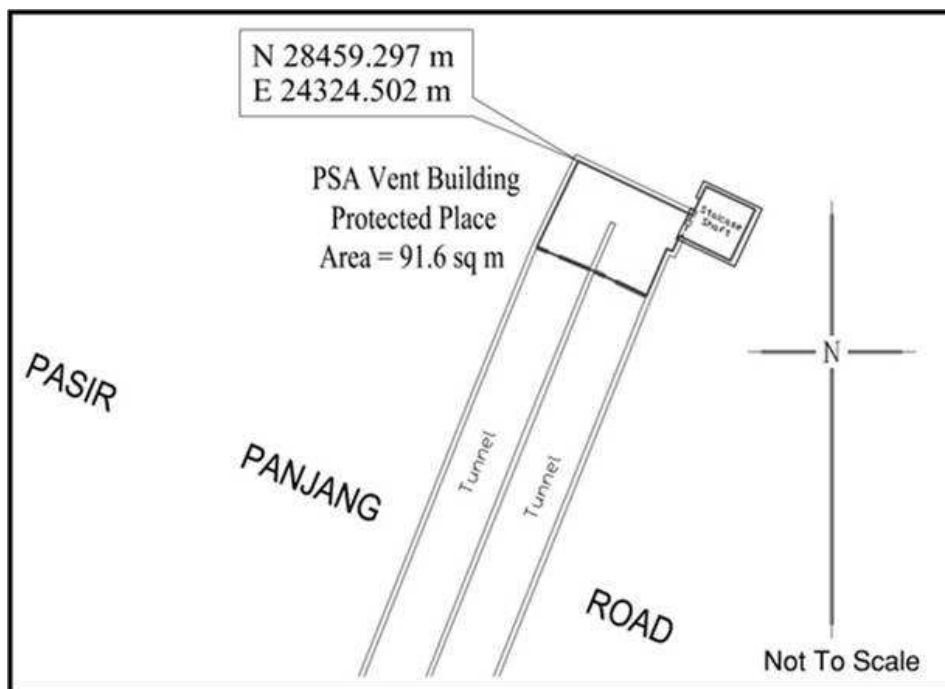
occupied by “PSA Vent Building” containing an area of about 91.6 square metres and bounded approximately as follows:

Commencing at the corner of the aforesaid “PSA Vent Building” which point is 28459.297 metres North and 24324.502 metres East of the Singapore Land Authority SVY 21 Datum, the boundaries run along successive lines of co-ordinates approximately as follows:

<i>Northing</i>	<i>Easting</i>
28459.297	24324.502
28454.992	24333.576
28457.274	24334.674
28455.442	24338.586
28451.366	24336.602
28453.305	24332.567
28452.122	24332.002
28452.337	24331.558
28448.546	24329.921
28450.593	24325.608
28452.429	24321.199

to the point of commencement.

The boundaries of “PSA Vent Building” are more particularly delineated on the Survey Plan set out below.

THE SCHEDULE — *continued*

(7) [Deleted by S 97/2023 wef 24/02/2023]

(8) [Deleted by S 53/2024 wef 31/01/2024]

(9) [Deleted by S 98/2023 wef 24/02/2023]

(10) [Deleted by S 98/2023 wef 24/02/2023]

*First column*

The Authority

Managing Director,  
SP Powergrid Ltd

*Second column*

Protected Place

(11) Woodlands Avenue 8 Tunnel Entrance (Gambas).

All that area comprised in part of Lot 4255L -MK13, along Woodlands Avenue 8 occupied by “Woodlands Avenue 8 Tunnel Entrance (Gambas)” containing an area of about 69.6 square metres and bounded approximately as follows:

Commencing at the corner of the aforesaid “Woodlands Avenue 8 Tunnel Entrance (Gambas)” which point is 48175.010 metres North and 24443.555 metres East of the Singapore Land Authority SVY 21 Datum, the

---



---

 THE SCHEDULE — *continued*

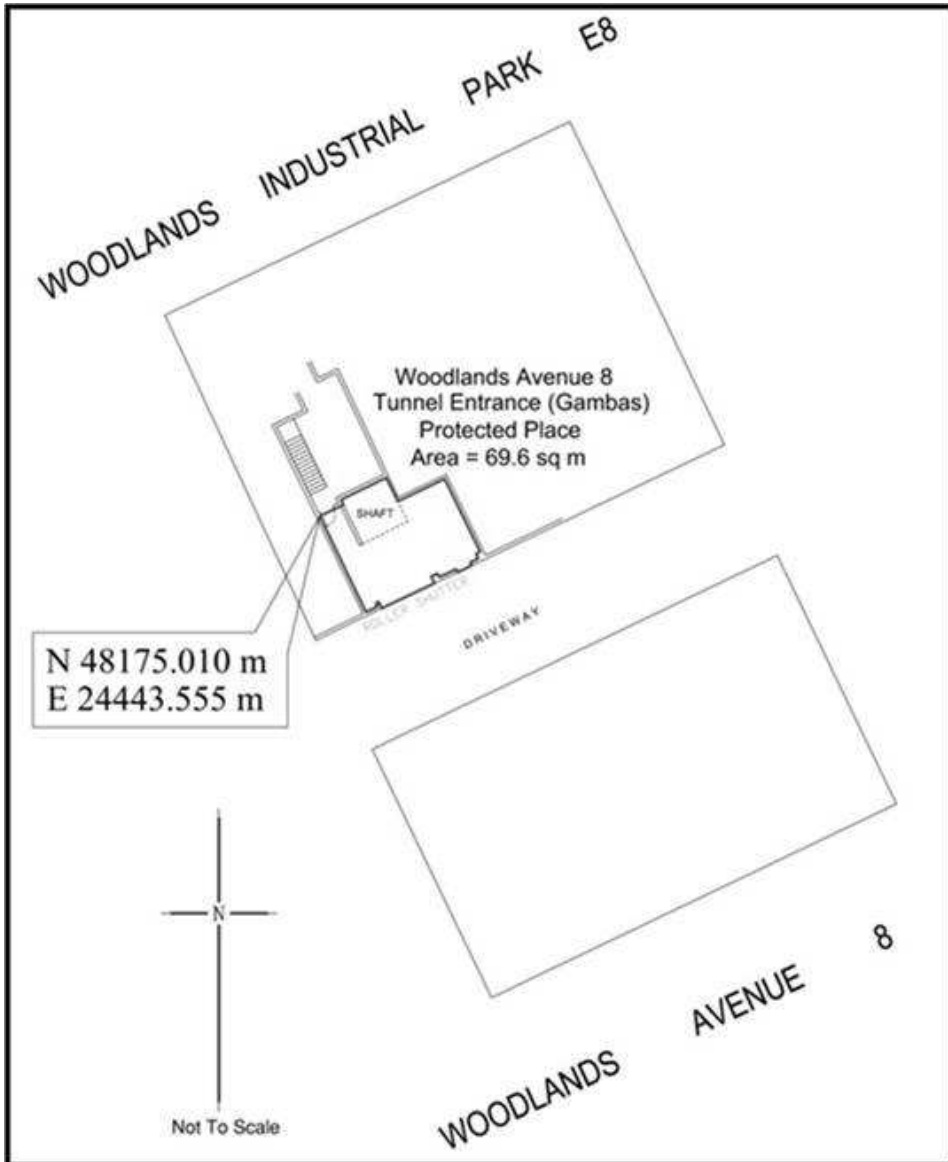
boundaries run along successive lines of co-ordinates approximately as follows:

<i>Northing</i>	<i>Easting</i>
48175.010	24443.555
48175.848	24445.274
48176.211	24445.096
48177.804	24448.396
48176.089	24449.232
48177.725	24452.635
48172.430	24455.217
48172.276	24454.914
48171.928	24455.090
48171.644	24454.495
48171.420	24454.607
48170.942	24453.605
48171.165	24453.493
48170.574	24452.256
48170.849	24452.117
48170.617	24451.662
48170.132	24451.909
48168.303	24448.052
48168.790	24447.845
48168.686	24447.629
48168.428	24447.738
48168.031	24446.920

to the point of commencement.

The boundaries of “Woodlands Avenue 8 Tunnel Entrance (Gambas)” are more particularly delineated on the Survey Plan set out below.

THE SCHEDULE — *continued*



(12) [Deleted by S 51/2024 wef 31/01/2024]

Made this 26th day of April 2012.

TAN TEE HOW  
*Permanent Secretary,  
Ministry of Home Affairs,  
Singapore.*

[MHA (PS) 12/2/02 TF 1; AG/LLRD/SL/256/2010/1 Vol. 5]