
First published in the Government Gazette, Electronic Edition, on 20th May 2013 at 5:00 pm.

No. S 310

PROTECTED AREAS AND PROTECTED PLACES ACT (CHAPTER 256)

PROTECTED PLACES (NO. 9) ORDER 2013

ARRANGEMENT OF PARAGRAPHS

Paragraph

1. Citation and commencement
 2. Premises declared to be protected places
The Schedule
-

In exercise of the powers conferred by section 5(1) of the Protected Areas and Protected Places Act, the Minister for Home Affairs hereby makes the following Order:

Citation and commencement

1. This Order may be cited as the Protected Places (No. 9) Order 2013 and shall come into operation on 20th May 2013.

Premises declared to be protected places

2. The premises described in the second column of the Schedule are hereby declared to be protected places for the purposes of the Act, and no person shall be in those premises unless he is in possession of a pass-card or permit issued by the authority specified in the first column of the Schedule or has received the permission of an authorised officer on duty at the premises to enter the premises.

THE SCHEDULE

- (1) [*Deleted by S 52/2024 wef 31/01/2024*]
- (2) [*Deleted by S 49/2024 wef 31/01/2024*]
- (3) [*Deleted by S 49/2024 wef 31/01/2024*]

THE SCHEDULE — *continued*

<i>First column</i>	<i>Second column</i>
The Authority	Protected Place
Managing Director, SP Powergrid Ltd	(4) Marina Centre 66kV Sub Station.

All that area comprised in part of Lot 839T – TS11, along Republic Boulevard occupied by “Marina Centre 66kV Sub Station” containing an area of about 3066.7 square metres and bounded approximately as follows:

Commencing at the corner of the aforesaid “Marina Centre 66kV Sub Station” which point is 30889.207 metres North and 31171.354 metres East of the Singapore Land Authority SVY 21 Datum, the boundaries run along successive lines of co-ordinates approximately as follows:

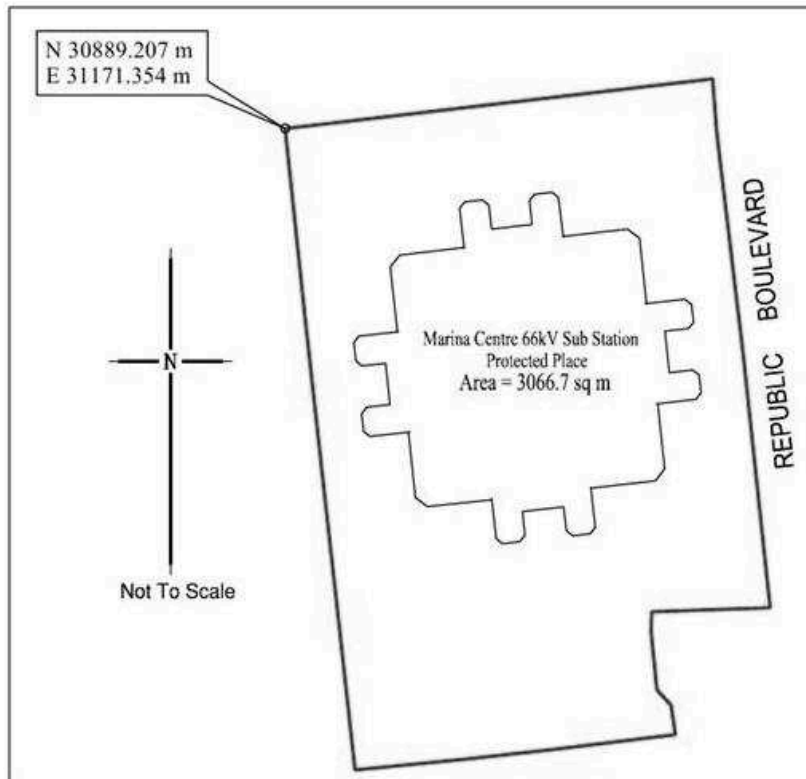
<i>Northing</i>	<i>Easting</i>
30889.207	31171.354
30894.511	31217.661
30889.239	31218.071
30886.434	31218.399
30864.975	31220.979
30858.850	31221.647
30837.917	31223.897
30837.483	31211.074
30835.420	31210.995
30835.392	31210.998
30829.132	31211.640
30827.508	31213.164
30824.333	31213.634
30822.782	31200.647
30821.744	31191.179
30820.551	31178.941

THE SCHEDULE — *continued*

<i>First column</i>	<i>Second column</i>	
The Authority	Protected Place	
	30835.483	31177.272
	30850.724	31175.539
	30868.983	31173.507

to the point of commencement.

The boundaries of “Marina Centre 66kV Sub Station” are more particularly delineated on the Survey Plan set out below.



THE SCHEDULE — *continued*

<i>First column</i>	<i>Second column</i>
The Authority	Protected Place
Managing Director, SP Powergrid Ltd	(5) New Trafalgar 66kV Sub Station.

All that area comprised in part of Lot 1326W(pt) – TS23 and Lot 1328P – TS23, along Keppel Road occupied by “New Trafalgar 66kV Sub Station” containing an area of about 3327.4 square metres and bounded approximately as follows:

Commencing at the corner of the aforesaid “New Trafalgar 66kV Sub Station” which point is 28299.275 metres North and 29432.310 metres East of the Singapore Land Authority SVY 21 Datum, the boundaries run along successive lines of co-ordinates approximately as follows:

<i>Northing</i>	<i>Easting</i>
28299.275	29432.310
28299.042	29434.698
28298.846	29436.475
28304.988	29436.957
28304.989	29437.079
28303.629	29444.115
28303.531	29444.249
28301.647	29444.112
28299.939	29444.614
28298.018	29446.682
28297.371	29452.935
28278.038	29474.427
28277.835	29478.222
28278.821	29478.274
28275.811	29520.876
28274.912	29520.747

 THE SCHEDULE — *continued*

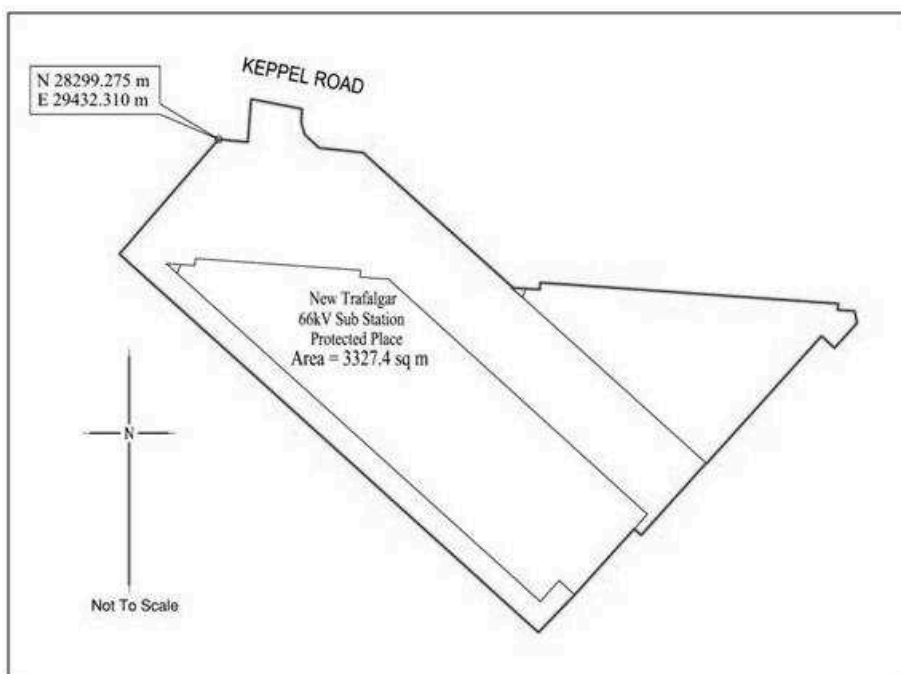
<i>First column</i>		<i>Second column</i>
The Authority		Protected Place
	28274.774	29523.188
	28273.059	29523.543
	28269.480	29520.312
	28271.183	29518.472
	28252.999	29502.033
	28253.052	29501.974
	28252.924	29501.848
	28242.793	29492.702
	28243.692	29491.706
	28234.248	29483.176
	28228.887	29477.997
	28238.376	29467.540
	28251.633	29452.870
	28267.278	29435.530
	28282.908	29418.149
	28288.355	29422.850

to the point of commencement.

The boundaries of “New Trafalgar 66kV Sub Station” are more particularly delineated on the Survey Plan set out below.

THE SCHEDULE — *continued*

<i>First column</i>	<i>Second column</i>
The Authority	Protected Place



(6) [*Deleted by S 98/2023 wef 24/02/2023*]

<i>First column</i>	<i>Second column</i>
The Authority	Protected Place

Managing Director,
SP Powergrid Ltd

(7) River Valley Close 66kV Sub Station.

All that area comprised in part of Lot 1269M – TS21, along River Valley Green occupied by “River Valley Close 66kV Sub Station” containing an area of about 3767.5 square metres and bounded approximately as follows:

Commencing at the corner of the aforesaid “River Valley Close 66kV Sub Station” which point is 30582.033 metres North and 28264.110 metres East of the Singapore Land Authority SVY 21 Datum,

 THE SCHEDULE — *continued*

<i>First column</i>	<i>Second column</i>
The Authority	Protected Place
the boundaries run along successive lines of co-ordinates approximately as follows:	
<i>Northing</i>	<i>Easting</i>
30582.033	28264.110
30583.349	28273.176
30584.903	28279.381
30586.249	28283.423
30587.031	28285.477
30587.037	28285.492
30587.192	28285.418
30587.447	28285.958
30587.199	28286.078
30587.239	28286.165
30590.167	28292.425
30590.406	28292.295
30590.721	28292.801
30590.613	28292.860
30593.461	28297.509
30593.570	28297.450
30593.876	28297.963
30593.735	28298.038
30594.881	28299.880
30602.746	28312.525
30607.220	28319.770
30609.486	28323.392
30611.324	28326.596
30612.259	28328.572

 THE SCHEDULE — *continued*

<i>First column</i>	<i>Second column</i>
The Authority	Protected Place
30613.670	28332.568
30616.047	28350.133
30607.962	28350.432
30586.690	28351.132
30569.559	28351.679
30564.539	28348.885
30564.486	28348.856
30564.525	28348.782
30571.058	28336.511
30565.306	28333.540
30555.770	28328.739
30544.467	28322.883
30529.279	28314.938
30529.195	28314.894
30529.252	28314.840
30533.043	28311.252
30537.651	28306.770
30545.359	28299.375

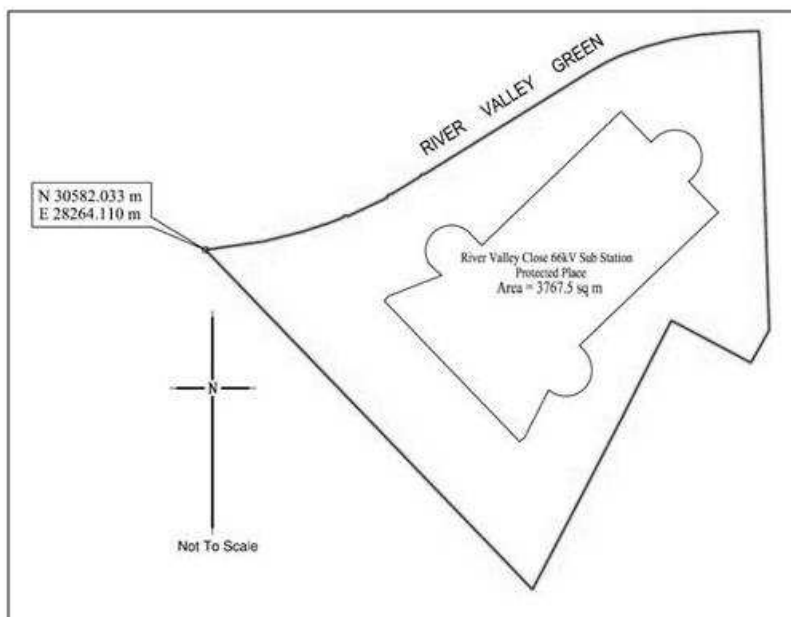
to the point of commencement.

The boundaries of “River Valley Close 66kV Sub Station” are more particularly delineated on the Survey Plan set out below.

THE SCHEDULE — *continued**First column**Second column*

The Authority

Protected Place

(8) [*Deleted by S 51/2024 wef 31/01/2024*](9) [*Deleted by S 731/2022 wef 07/09/2022*]

Made this 26th day of April 2013.

TAN TEE HOW
*Permanent Secretary,
 Ministry of Home Affairs,
 Singapore.*

[MHA (PS) 12/2/02 TF 1; AG/LLRD/SL/256/2010/1 Vol. 5]