
First published in the *Government Gazette*, Electronic Edition, on 14 June 2018 at 5 pm.

No. S 407

PROTECTED AREAS AND PROTECTED PLACES ACT
(CHAPTER 256)

PROTECTED PLACES (NO. 4) ORDER 2018

ARRANGEMENT OF PARAGRAPHS

Paragraph

1. Citation and commencement
 2. Premises declared to be protected places
- The Schedule
-

In exercise of the powers conferred by section 5(1) of the Protected Areas and Protected Places Act, the Minister for Home Affairs makes the following Order:

Citation and commencement

1. This Order is the Protected Places (No. 4) Order 2018 and comes into operation on 15 June 2018.

Premises declared to be protected places

2.—(1) The premises described in the second column of the Schedule are declared to be protected places for the purposes of the Act.

(2) No person may enter or remain in those premises unless the person —

- (a) is in possession of a pass-card or permit issued by the authority specified in the first column of the Schedule; or
- (b) has the permission of an authorised officer on duty at those premises to enter those premises.

THE SCHEDULE

*First column**Second column*

The Authority

Protected Place

Deputy Managing Director, Gas Operations, SP Group. (1) Attap Valley Natural Gas Station

All that area comprised in part of Land Lot 05407W in Mukim No. 13, occupied by “Attap Valley Natural Gas Station” containing an area of about 5,991.8 square metres and bounded approximately as follows:

Commencing at a point 49,256.281 metres North and 23,336.585 metres East of the Singapore Land Authority SVY 21 Datum, the boundaries run along successive lines of coordinates approximately as follows:

<i>Northing</i>	<i>Easting</i>
49,256.281	23,336.585
49,254.440	23,337.797
49,240.210	23,347.169
49,171.663	23,392.254
49,195.515	23,429.248
49,108.200	23,486.641
49,108.097	23,533.123
49,114.090	23,532.589
49,114.183	23,492.535
49,114.296	23,491.504
49,114.614	23,490.502
49,115.124	23,489.594
49,115.809	23,488.809
49,255.622	23,396.922
49,281.922	23,379.650
49,288.879	23,374.767
49,277.086	23,368.847

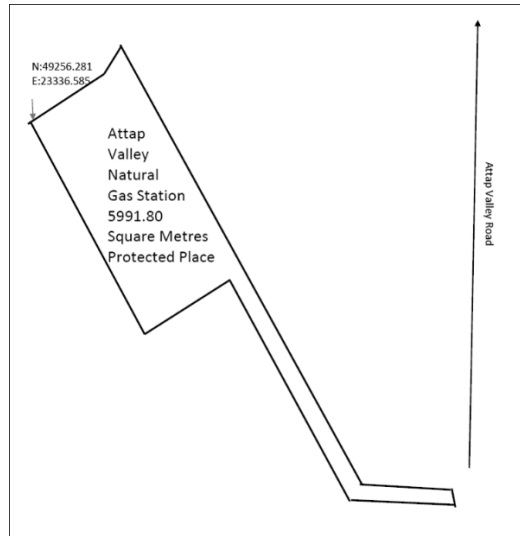
THE SCHEDULE — *continued**First column**Second column*

The Authority

Protected Place

to the point of commencement.

The boundaries of “Attap Valley Natural Gas Station” are more particularly delineated in the Survey Plan set out below.



Deputy Managing Director, (2) Jurong Pier Offtake Station
Gas Operations, SP Group.

All that area comprised in part of Land Lot 1006SL in Mukim No. 6, occupied by “Jurong Pier Offtake Station” containing an area of about 1,420.00 square metres and bounded approximately as follows:

Commencing at a point 32,733.019 metres North and 14,314.421 metres East of the Singapore Land Authority SVY 21 Datum, the boundaries run along successive lines of coordinates approximately as follows:

<i>Northing</i>	<i>Easting</i>
32,733.019	14,314.421
32,704.339	14,315.923
32,708.034	14,366.170

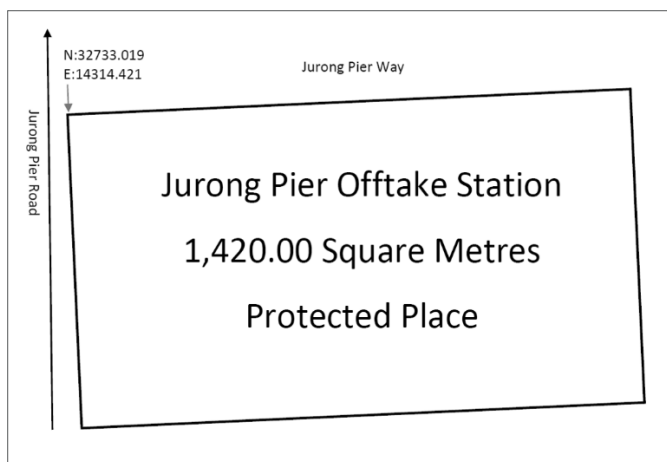
THE SCHEDULE — *continued*

32,737.137

14,364.027

to the point of commencement.

The boundaries of “Jurong Pier Offtake Station” are more particularly delineated in the Survey Plan set out below.



Deputy Managing Director, (3) Sakra Natural Gas Station
Gas Operations, SP Group.

All that area comprised in part of Land Lot 974A in Mukim No. 34, occupied by “Sakra Natural Gas Station” containing an area of about 7,666.5 square metres and bounded approximately as follows:

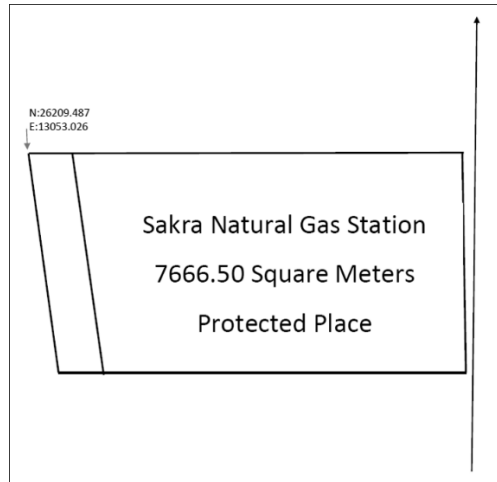
Commencing at a point 26,209.487 metres North and 13,053.026 metres East of the Singapore Land Authority SVY 21 Datum, the boundaries run along successive lines of coordinates approximately as follows:

<i>Northing</i>	<i>Easting</i>
26,209.487	13,053.026
26,070.639	13,092.641
26,904.961	13,150.904
26,226.690	13,113.320

to the point of commencement.

THE SCHEDULE — *continued*

The boundaries of “Sakra Natural Gas Station” are more particularly delineated in the Survey Plan set out below.



Deputy Managing Director, (4) Tuas South Offtake Station
Gas Operations, SP Group.

All that area comprised in part of Land Lot 3464W in Mukim No. 7, occupied by “Tuas South Offtake Station” containing an area of about 3,677.73 square metres and bounded approximately as follows:

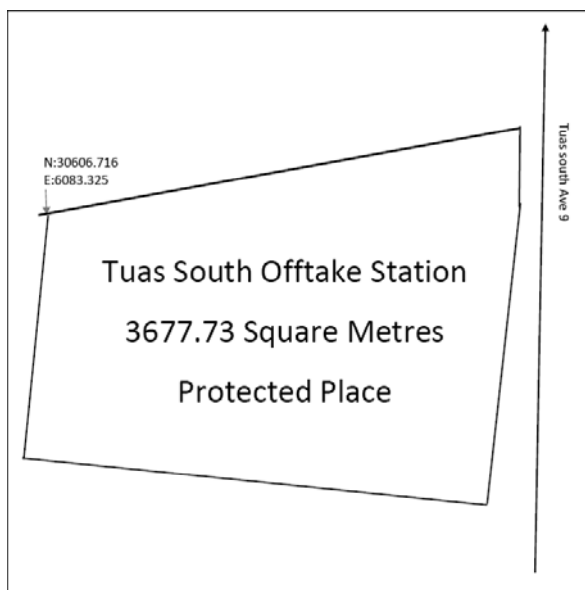
Commencing at a point 30,606.716 metres North and 6,083.325 metres East of the Singapore Land Authority SVY 21 Datum, the boundaries run along successive lines of coordinates approximately as follows:

<i>Northing</i>	<i>Easting</i>
30,606.716	6,083.325
30,601.998	6,145.550
30,663.143	6,150.187
30,675.408	6,150.176
30,650.610	6,086.655

to the point of commencement.

THE SCHEDULE — *continued*

The boundaries of “Tuas South Offtake Station” are more particularly delineated in the Survey Plan set out below.



Made on 12 June 2018.

PANG KIN KEONG
*Permanent Secretary,
Ministry of Home Affairs,
Singapore.*

[MHA (PS) 12/2/02; AG/LEGIS/SL/256/2015/1 Vol. 7]