

---



---

First published in the *Government Gazette*, Electronic Edition, on 6th July 2015 at 5:00 pm.

## No. S 416

# PROTECTED AREAS AND PROTECTED PLACES ACT (CHAPTER 256)

## PROTECTED AREAS (NO. 4) ORDER 2015

### ARRANGEMENT OF PARAGRAPHS

#### Paragraph

1. Citation and commencement
  2. Areas declared to be protected areas  
The Schedule
- 

In exercise of the powers conferred by section 4(1) of the Protected Areas and Protected Places Act, the Minister for Home Affairs makes the following Order:

#### **Citation and commencement**

1. This Order may be cited as the Protected Areas (No. 4) Order 2015 and comes into operation on 6 July 2015.

#### **Areas declared to be protected areas**

2.—(1) The areas described in the second column of the Schedule are declared to be protected areas for the purposes of the Act.

(2) Every person who is in any of those areas must comply with such directions for regulating the person's movement and conduct as may be given by an authorised officer acting by or on behalf of the authority specified in the first column of the Schedule.

### THE SCHEDULE

<i>First column</i>	<i>Second column</i>
The Authority	Protected Area
Chief Executive Officer,	(1) Changi Airport Passenger Terminal Building 2 (Basement)

THE SCHEDULE — *continued*

<i>First column</i>	<i>Second column</i>
The Authority	Protected Area
Changi Airport Group (Singapore) Pte. Ltd.	All that area comprised in part of Land Lot 4596M in Mukim No. 31 (Changi) occupied by “Changi Airport Passenger Terminal Building 2 (Basement)” containing an area of about 43526.021 square metres and bounded approximately as follows:

Commencing at Point A of the aforesaid “Changi Airport Passenger Terminal Building 2 (Basement)”, which point is 37636.699 metres North and 45314.634 metres East of the Singapore Land Authority SVY 21 Datum, the boundaries run along successive lines of coordinates approximately as follows:

<i>Northing</i>	<i>Easting</i>
37636.699	45314.634
37615.476	45305.615
37615.229	45306.188
37614.311	45305.798
37614.555	45305.224
37601.696	45299.759
37601.455	45300.334
37600.537	45299.944
37600.760	45299.361
37587.905	45293.898
37587.681	45294.481
37586.763	45294.090
37586.988	45293.508
37574.133	45288.045
37573.907	45288.627
37572.989	45288.237
37573.237	45287.665

---



---

 THE SCHEDULE — *continued*

<i>First column</i>	<i>Second column</i>
The Authority	Protected Area
37560.374	45282.198
37560.133	45282.773
37559.214	45282.383
37559.450	45281.806
37555.721	45280.221
37555.464	45280.793
37439.901	45231.683
37440.147	45231.106
37436.410	45229.518
37436.165	45230.091
37435.247	45229.701
37435.483	45229.124
37422.634	45223.663
37422.391	45224.238
37421.473	45223.848
37421.711	45223.271
37408.858	45217.809
37408.617	45218.384
37407.699	45217.994
37407.932	45217.416
37395.106	45211.965
37394.843	45212.531
37393.925	45212.140
37394.140	45211.554
37381.319	45206.106
37381.069	45206.677
37380.151	45206.287

THE SCHEDULE — *continued*

<i>First column</i>		<i>Second column</i>
The Authority		Protected Area
	37380.394	45205.713
	37359.169	45196.693
	37352.603	45212.143
	37360.399	45215.456
	37357.265	45222.829
	37357.851	45223.046
	37357.461	45223.964
	37356.888	45223.717
	37351.423	45236.577
	37351.997	45236.820
	37351.607	45237.738
	37351.023	45237.519
	37347.671	45245.405
	37324.370	45235.503
	37322.025	45241.022
	37331.202	45244.922
	37331.451	45244.350
	37332.370	45244.741
	37332.135	45245.318
	37344.982	45250.778
	37345.226	45250.204
	37346.144	45250.594
	37345.754	45251.512
	37344.835	45251.122
	37340.960	45260.241
	37328.125	45254.786
	37327.804	45255.484

---



---

 THE SCHEDULE — *continued*

<i>First column</i>		<i>Second column</i>
The Authority		Protected Area
	37327.099	45255.180
	37325.895	45258.012
	37324.811	45257.552
	37322.140	45263.843
	37319.338	45262.651
	37317.359	45267.307
	37307.468	45263.107
	37303.801	45271.736
	37300.328	45279.909
	37301.035	45280.209
	37300.791	45280.783
	37313.646	45286.246
	37313.891	45285.673
	37314.809	45286.063
	37314.565	45286.637
	37327.421	45292.100
	37327.665	45291.526
	37328.583	45291.917
	37328.193	45292.835
	37327.619	45292.591
	37322.156	45305.447
	37322.730	45305.691
	37322.339	45306.609
	37321.834	45306.394
	37316.371	45319.250
	37317.137	45319.576
	37311.362	45333.166

THE SCHEDULE — *continued*

<i>First column</i>		<i>Second column</i>
The Authority		Protected Area
	37320.888	45337.215
	37320.566	45337.972
	37323.634	45339.276
	37323.878	45338.702
	37324.797	45339.093
	37324.553	45339.667
	37337.407	45345.129
	37337.653	45344.556
	37338.571	45344.946
	37338.322	45345.518
	37351.177	45350.981
	37351.427	45350.409
	37352.345	45350.800
	37352.101	45351.374
	37364.952	45356.835
	37365.201	45356.263
	37366.119	45356.653
	37365.872	45357.226
	37378.734	45362.692
	37378.975	45362.117
	37379.889	45362.505
	37379.650	45363.081
	37392.505	45368.544
	37392.749	45367.970
	37393.667	45368.360
	37393.425	45368.935
	37406.276	45374.396

---



---

 THE SCHEDULE — *continued*

<i>First column</i>		<i>Second column</i>
The Authority		Protected Area
	37406.523	45373.824
	37407.442	45374.214
	37407.196	45374.787
	37420.054	45380.252
	37420.297	45379.677
	37421.216	45380.067
	37420.970	45380.641
	37433.828	45386.105
	37434.072	45385.531
	37434.990	45385.921
	37434.746	45386.495
	37447.607	45391.960
	37447.846	45391.384
	37448.764	45391.775
	37448.516	45392.347
	37461.373	45397.810
	37461.620	45397.238
	37462.538	45397.628
	37462.287	45398.199
	37475.152	45403.666
	37475.394	45403.091
	37476.312	45403.482
	37476.061	45404.053
	37488.923	45409.518
	37489.168	45408.945
	37490.086	45409.335
	37489.840	45409.908

THE SCHEDULE — *continued*

<i>First column</i>		<i>Second column</i>
The Authority		Protected Area
	37502.698	45415.373
	37502.942	45414.799
	37503.860	45415.189
	37503.619	45415.764
	37516.472	45421.226
	37516.716	45420.652
	37517.635	45421.042
	37517.391	45421.616
	37530.247	45427.080
	37530.490	45426.506
	37531.409	45426.896
	37531.165	45427.470
	37544.013	45432.930
	37544.265	45432.359
	37545.183	45432.749
	37544.941	45433.324
	37557.798	45438.788
	37558.039	45438.213
	37558.957	45438.603
	37558.713	45439.177
	37571.569	45444.640
	37571.813	45444.066
	37572.387	45444.310
	37577.845	45431.467
	37577.276	45431.211
	37577.666	45430.292
	37578.246	45430.523



---



---

 THE SCHEDULE — *continued*

<i>First column</i>		<i>Second column</i>
The Authority		Protected Area
	37583.700	45417.689
	37583.130	45417.436
	37583.520	45416.518
	37584.102	45416.743
	37589.570	45403.876
	37588.983	45403.662
	37589.374	45402.744
	37590.294	45403.135
	37590.050	45403.709
	37602.903	45409.171
	37603.148	45408.598
	37604.066	45408.988
	37603.820	45409.561
	37616.678	45415.025
	37616.924	45414.452
	37621.102	45406.579
	37624.769	45397.949
	37614.879	45393.746
	37616.859	45389.088
	37614.058	45387.898
	37616.731	45381.608
	37615.648	45381.148
	37616.858	45378.300
	37616.143	45378.019
	37616.455	45377.317
	37603.587	45371.849
	37607.462	45362.730

---



---

 THE SCHEDULE — *continued*

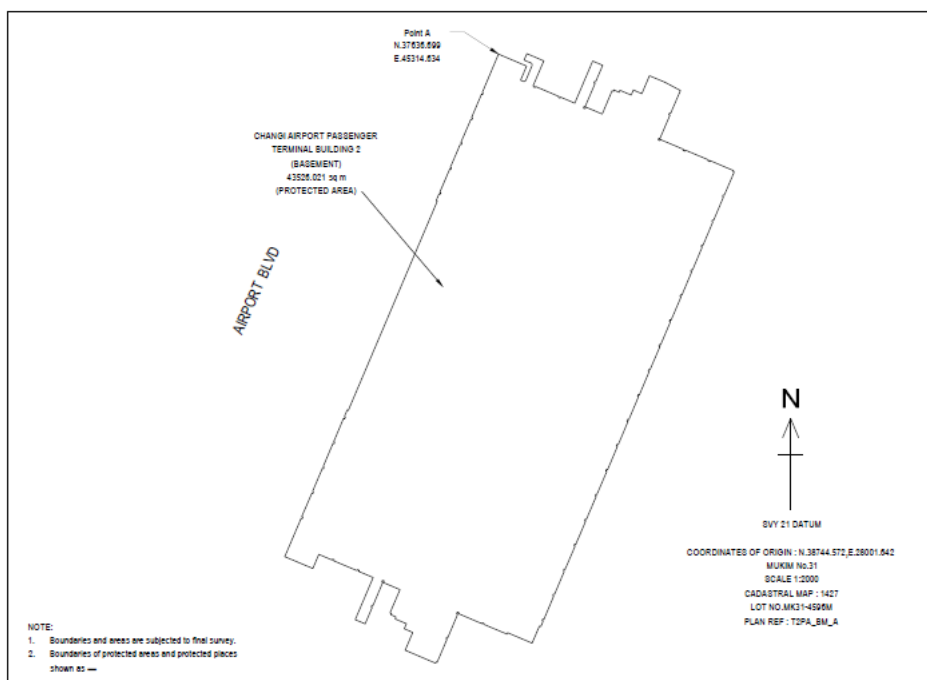
<i>First column</i>		<i>Second column</i>
The Authority		Protected Area
	37606.544	45362.340
	37606.934	45361.422
	37607.853	45361.812
	37607.609	45362.386
	37620.464	45367.849
	37620.708	45367.275
	37621.627	45367.665
	37621.383	45368.239
	37630.566	45372.142
	37632.911	45366.623
	37609.610	45356.721
	37612.977	45348.797
	37612.398	45348.566
	37612.788	45347.647
	37613.354	45347.909
	37618.822	45335.043
	37618.251	45334.792
	37618.641	45333.873
	37619.212	45334.125
	37619.352	45333.796
	37632.965	45339.581
	37636.949	45330.270
	37633.437	45328.778
	37631.700	45332.864
	37630.653	45333.286
	37621.999	45329.608
	37621.576	45328.562

THE SCHEDULE — *continued*

<i>First column</i>	<i>Second column</i>
The Authority	Protected Area
37622.337	45326.771
37630.133	45330.084

to the point of commencement (Point A).

The boundaries of “Changi Airport Passenger Terminal Building 2 (Basement)” are more particularly delineated in the Survey Plan Ref. No. T2PA\_BM\_A set out below.



Chief Executive  
Officer,  
Changi Airport  
Group  
(Singapore) Pte.  
Ltd.

(2) Changi Airport Passenger Terminal  
Building 2 (Basement Mezzanine)

All that area comprised in part of Land Lot 4596M in Mukim No. 31 (Changi) occupied by “Changi Airport Passenger Terminal Building 2 (Basement Mezzanine)” containing:

- (a) An area of about 532.707 square metres and bounded approximately as follows:

---



---

 THE SCHEDULE — *continued*

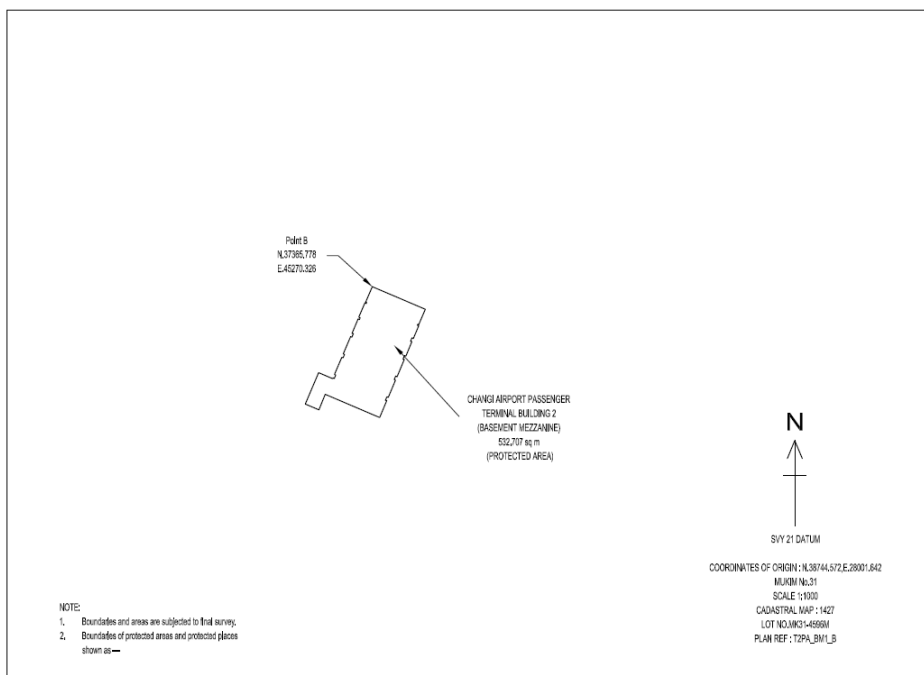
Commencing at Point B of the aforesaid “Changi Airport Passenger Terminal Building 2 (Basement Mezzanine)”, which point is 37365.778 metres North and 45270.326 metres East of the Singapore Land Authority SVY 21 Datum, the boundaries run along successive lines of coordinates approximately as follows:

<i>Northing</i>	<i>Easting</i>
37365.778	45270.326
37361.638	45268.563
37361.532	45268.811
37361.251	45268.691
37361.402	45268.337
37357.543	45266.693
37357.392	45267.048
37356.932	45266.852
37357.083	45266.497
37353.219	45264.851
37353.068	45265.205
37352.148	45264.813
37352.299	45264.459
37347.654	45262.480
37347.503	45262.834
37346.582	45262.442
37346.733	45262.088
37342.087	45260.109
37341.936	45260.463
37341.016	45260.071
37341.167	45259.717
37340.956	45259.627
37342.563	45255.855

THE SCHEDULE — *continued*

37334.103	45252.251
37332.542	45255.917
37336.743	45257.600
37330.479	45272.305
37334.987	45274.225
37335.137	45273.871
37336.058	45274.263
37335.907	45274.617
37340.553	45276.597
37340.704	45276.243
37341.624	45276.634
37341.473	45276.988
37346.119	45278.967
37346.269	45278.614
37347.189	45279.005
37347.039	45279.360
37350.903	45281.006
37351.054	45280.652
37351.974	45281.044
37351.823	45281.398
37355.222	45282.845
37355.372	45282.491
37355.654	45282.611
37355.548	45282.859
37359.688	45284.623
37362.674	45277.613

to the point of commencement (Point B), which boundaries are more particularly delineated in the Survey Plan Ref. No. T2PA\_BM1\_B set out below.

THE SCHEDULE — *continued*

- (b) An area of about 304.980 square metres and bounded approximately as follows:

Commencing at Point C of the aforesaid “Changi Airport Passenger Terminal Building 2 (Basement Mezzanine)”, which point is 37332.035 metres North and 45309.731 metres East of the Singapore Land Authority SVY 21 Datum, the boundaries run along successive lines of coordinates approximately as follows:

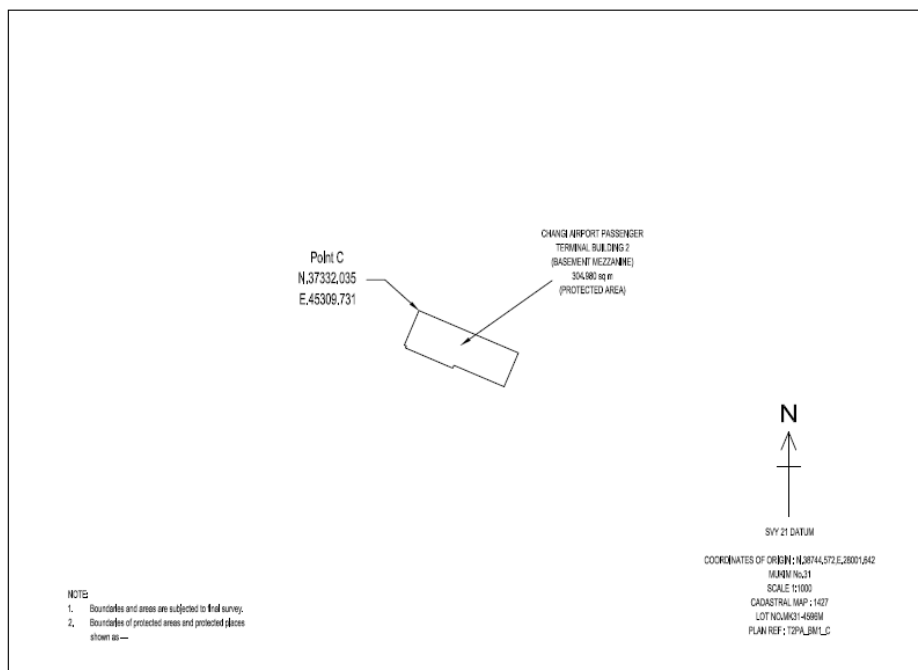
<i>Northing</i>	<i>Easting</i>
37332.035	45309.731
37320.515	45336.772
37311.340	45332.864
37317.140	45319.248
37316.372	45318.920
37321.859	45306.040
37322.419	45306.279

THE SCHEDULE — *continued*

37322.651

45305.733

to the point of commencement (Point C), which boundaries are more particularly delineated in the Survey Plan Ref. No. T2PA\_BM1\_C set out below.



(c) An area of about 1218.590 square metres and bounded approximately as follows:

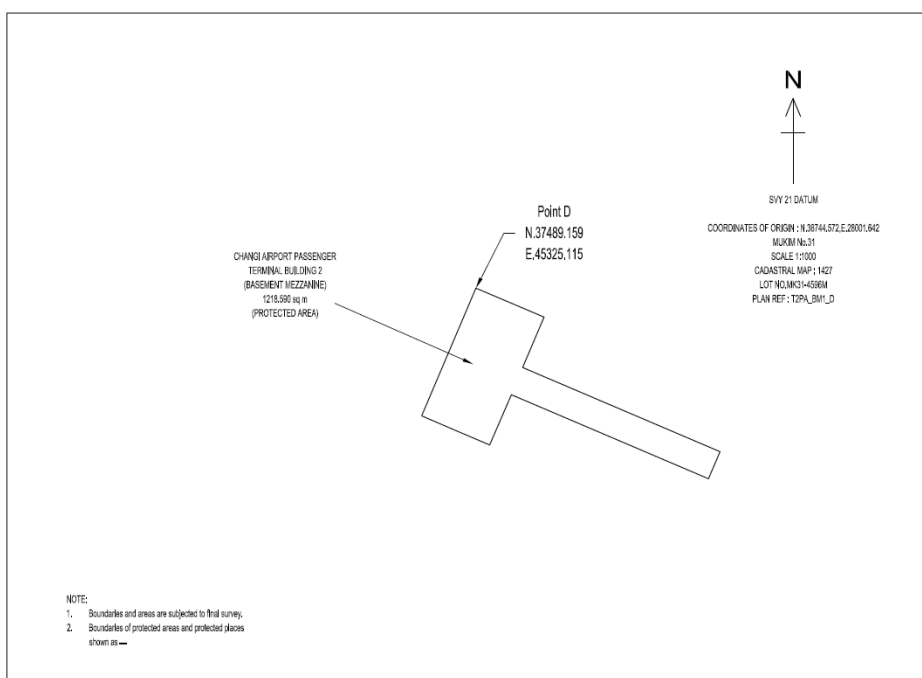
Commencing at Point D of the aforesaid “Changi Airport Passenger Terminal Building 2 (Basement Mezzanine)”, which point is 37489.159 metres North and 45325.115 metres East of the Singapore Land Authority SVY 21 Datum, the boundaries run along successive lines of coordinates approximately as follows:

<i>Northing</i>	<i>Easting</i>
37489.159	45325.115
37485.291	45334.193

THE SCHEDULE — *continued*

37481.305	45343.551
37467.703	45337.756
37444.924	45391.227
37437.564	45388.092
37460.304	45334.713
37446.741	45328.826
37450.727	45319.469
37454.595	45310.389

to the point of commencement (Point D), which boundaries are more particularly delineated in the Survey Plan Ref. No. T2PA\_BM1\_D set out below.



(d) An area of about 532.707 square metres and bounded approximately as follows:

Commencing at Point E of the aforesaid “Changi Airport Passenger Terminal Building 2 (Basement Mezzanine)”, which point is



---



---

 THE SCHEDULE — *continued*

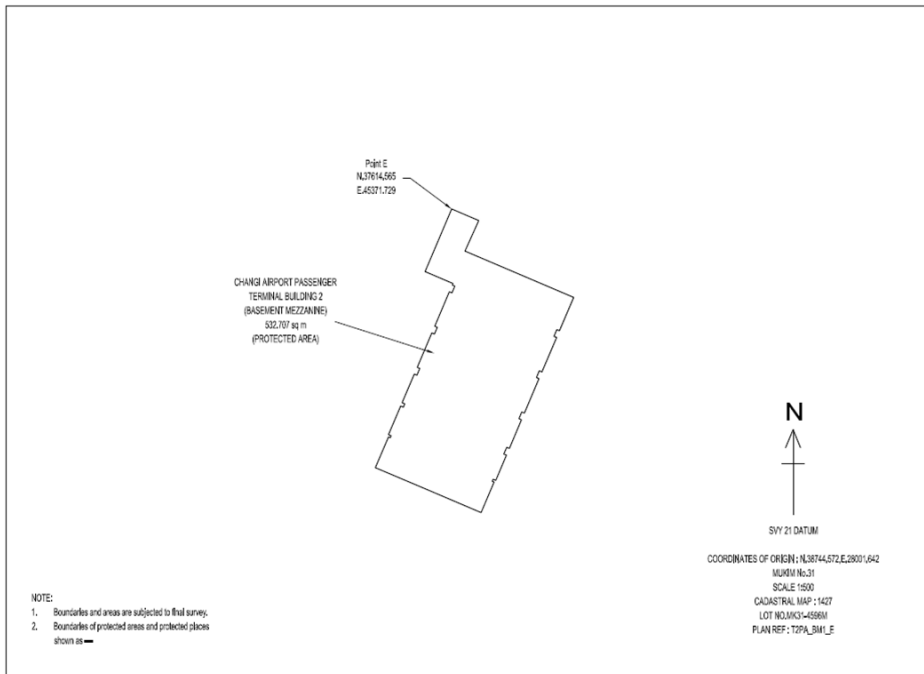
37614.565 metres North and 45371.729 metres East of the Singapore Land Authority SVY 21 Datum, the boundaries run along successive lines of coordinates approximately as follows:

<i>Northing</i>	<i>Easting</i>
37614.565	45371.729
37613.003	45375.395
37608.879	45373.531
37602.614	45388.235
37598.106	45386.315
37598.257	45385.961
37597.337	45385.569
37597.186	45385.923
37592.540	45383.944
37592.691	45383.590
37591.771	45383.198
37591.620	45383.552
37586.974	45381.573
37587.125	45381.219
37586.205	45380.827
37586.054	45381.181
37582.190	45379.535
37582.341	45379.181
37581.421	45378.789
37581.270	45379.143
37577.871	45377.695
37578.022	45377.341
37577.741	45377.221
37577.635	45377.469

THE SCHEDULE — *continued*

37573.495	45375.706
37576.482	45368.696
37579.586	45361.409
37583.726	45363.173
37583.620	45363.421
37583.901	45363.541
37584.052	45363.187
37587.911	45364.831
37587.760	45365.185
37588.220	45365.381
37588.371	45365.027
37592.235	45366.673
37592.084	45367.027
37593.004	45367.419
37593.155	45367.065
37597.801	45369.044
37597.650	45369.398
37598.570	45369.790
37598.721	45369.436
37603.367	45371.415
37603.216	45371.769
37604.136	45372.161
37604.287	45371.807
37604.499	45371.897
37606.105	45368.125

to the point of commencement (Point E), which boundaries are more particularly delineated in the Survey Plan Ref. No. T2PA\_BM1\_E set out below.

THE SCHEDULE — *continued*

Chief Executive  
Officer,  
Changi Airport  
Group  
(Singapore) Pte.  
Ltd.

(3) Changi Airport Passenger Terminal  
Building 2 (1st Storey)

All that area comprised in part of Land Lot 4596M in Mukim No. 31 (Changi) occupied by “Changi Airport Passenger Terminal Building 2 (1st Storey)” containing an area of about 25648.631 square metres and bounded approximately as follows:

Commencing at Point F of the aforesaid “Changi Airport Passenger Terminal Building 2 (1st Storey)”, which point is 37869.587 metres North and 45542.543 metres East of the Singapore Land Authority SVY 21 Datum, the boundaries run along successive lines of coordinates approximately as follows:

<i>Northing</i>	<i>Easting</i>
37869.587	45542.543
37869.569	45542.587
37863.326	45539.938
37862.396	45541.988

THE SCHEDULE — *continued*

37814.223	45521.523
37814.770	45520.234
37814.407	45520.079
37814.562	45519.706
37812.492	45518.827
37812.336	45519.198
37796.224	45512.355
37792.385	45521.393
37751.658	45504.091
37757.042	45491.417
37746.002	45486.727
37744.615	45489.992
37742.544	45489.112
37742.387	45489.482
37721.585	45480.646
37721.899	45479.910
37719.828	45479.030
37719.515	45479.766
37719.142	45479.607
37718.555	45480.988
37674.193	45462.142
37674.779	45460.761
37674.508	45460.646
37674.663	45460.273
37672.594	45459.394
37672.437	45459.765
37656.113	45452.830
37651.553	45463.568
37639.786	45458.569

THE SCHEDULE — *continued*

37644.347	45447.833
37637.734	45445.023
37639.188	45441.599
37612.643	45430.322
37626.144	45398.541
37612.550	45392.766
37613.195	45391.249
37614.299	45391.717
37615.344	45389.259
37611.570	45387.656
37613.369	45383.422
37611.657	45382.695
37612.059	45381.747
37604.927	45378.716
37605.871	45376.493
37601.117	45374.474
37598.173	45381.404
37596.793	45380.817
37599.736	45373.888
37594.927	45371.845
37592.671	45377.155
37585.189	45373.977
37583.816	45377.207
37579.702	45375.459
37581.291	45371.718
37576.597	45369.724
37579.628	45362.591
37566.996	45357.225
37575.864	45336.383

THE SCHEDULE — *continued*

37578.041	45337.308
37579.194	45334.592
37531.800	45314.458
37531.902	45314.220
37531.689	45314.128
37534.486	45307.545
37493.014	45289.927
37492.052	45292.193
37487.279	45290.166
37487.190	45290.378
37482.429	45288.361
37482.521	45288.144
37477.749	45286.117
37478.712	45283.851
37437.240	45266.232
37434.443	45272.815
37434.232	45272.725
37434.051	45273.225
37394.736	45256.609
37393.680	45259.095
37387.719	45256.562
37378.941	45277.224
37366.045	45271.746
37362.975	45278.971
37358.558	45277.094
37356.970	45280.831
37352.856	45279.083
37354.227	45275.857
37346.744	45272.678

THE SCHEDULE — *continued*

37348.928	45267.538
37344.119	45265.495
37341.247	45272.254
37339.867	45271.667
37342.738	45264.908
37337.984	45262.889
37333.948	45272.391
37331.729	45271.448
37333.213	45267.956
37331.685	45267.307
37333.276	45263.562
37328.177	45261.395
37326.060	45266.384
37322.285	45264.781
37321.248	45267.220
37322.353	45267.689
37321.708	45269.208
37307.902	45263.342
37293.144	45298.094
37291.005	45297.186
37292.356	45294.005
37278.422	45288.085
37275.730	45294.421
37256.991	45286.461
37259.592	45280.336
37256.243	45278.913
37254.985	45281.873
37252.909	45280.991
37252.717	45281.457

THE SCHEDULE — *continued*

37231.917	45272.620
37232.074	45272.249
37230.002	45271.369
37229.846	45271.740
37229.482	45271.586
37228.935	45272.874
37184.666	45254.069
37185.213	45252.776
37184.839	45252.620
37184.996	45252.249
37182.925	45251.370
37182.768	45251.740
37166.454	45244.810
37162.954	45253.047
37149.862	45247.485
37148.748	45250.108
37121.536	45238.548
37127.695	45224.052
37116.438	45219.270
37115.091	45222.441
37113.016	45221.559
37112.818	45222.024
37092.018	45213.186
37092.173	45212.814
37090.105	45211.935
37089.947	45212.307
37089.583	45212.152
37089.036	45213.441
37044.765	45194.634



THE SCHEDULE — *continued*

37045.313	45193.345
37044.940	45193.187
37045.093	45192.812
37043.027	45191.935
37042.869	45192.307
37019.970	45182.579
37021.500	45178.937
36970.649	45157.334
36969.193	45160.755
36964.760	45158.871
36965.627	45156.830
36967.969	45157.825
36969.063	45155.248
36961.194	45151.905
36960.990	45152.383
36959.886	45151.914
36958.127	45156.055
36956.033	45155.165
36955.051	45157.477
36948.896	45154.861
36946.534	45160.421
36938.219	45156.888
36936.799	45160.229
36907.994	45147.992
36907.122	45150.044
36904.149	45148.781
36901.893	45154.092
36889.007	45148.617
36889.574	45147.283

THE SCHEDULE — *continued*

36887.549	45146.423
36886.161	45149.690
36881.743	45147.813
36884.087	45142.290
36871.300	45136.858
36872.473	45134.097
36856.363	45127.253
36860.480	45117.561
36861.385	45117.946
36862.488	45115.349
36873.495	45089.440
36876.225	45090.600
36873.619	45096.772
36916.312	45114.909
36915.060	45117.855
36916.703	45118.553
36917.094	45117.632
36924.531	45120.791
36918.417	45135.144
36957.487	45151.743
36956.033	45155.165
36958.127	45156.055
36959.886	45151.914
36960.990	45152.383
36961.194	45151.905
36969.063	45155.248
36967.969	45157.825
36965.627	45156.830
36964.760	45158.871

THE SCHEDULE — *continued*

36969.193	45160.755
36970.649	45157.334
37021.500	45178.937
37019.970	45182.579
37022.068	45183.470
37024.121	45178.638
37044.922	45187.475
37043.027	45191.935
37045.093	45192.812
37046.489	45189.553
37091.495	45208.673
37090.105	45211.935
37092.173	45212.814
37094.071	45208.355
37114.871	45217.192
37113.016	45221.559
37115.091	45222.441
37116.438	45219.270
37161.440	45238.388
37159.986	45241.812
37162.057	45242.691
37164.020	45238.072
37184.821	45246.909
37182.925	45251.370
37184.996	45252.249
37186.388	45248.986
37231.394	45268.106
37230.002	45271.369
37232.074	45272.249

THE SCHEDULE — *continued*

37233.969	45267.788
37254.770	45276.625
37252.914	45280.993
37254.985	45281.873
37256.332	45278.702
37292.356	45294.005
37291.005	45297.186
37293.130	45298.089
37307.902	45263.342
37321.708	45269.208
37322.353	45267.689
37321.248	45267.220
37325.432	45257.372
37327.424	45258.218
37328.102	45256.713
37326.722	45256.127
37327.113	45255.206
37327.572	45255.401
37348.248	45206.731
37346.409	45205.950
37347.120	45204.274
37344.713	45203.252
37344.909	45202.792
37345.121	45202.882
37349.109	45193.494
37348.897	45193.404
37349.048	45193.049
37351.454	45194.072
37352.203	45192.309

THE SCHEDULE — *continued*

37368.770	45199.348
37367.793	45201.649
37370.752	45202.906
37371.029	45202.252
37381.872	45206.869
37381.685	45207.315
37615.435	45306.616
37615.623	45306.174
37626.497	45310.794
37626.224	45311.438
37629.183	45312.695
37630.160	45310.394
37651.316	45319.381
37651.023	45320.071
37652.844	45320.845
37653.646	45319.013
37672.876	45327.182
37672.192	45328.793
37695.998	45338.907
37690.476	45352.098
37692.482	45352.950
37685.519	45369.339
37678.405	45366.317
37677.274	45368.981
37678.125	45369.342
37678.243	45369.066
37678.796	45369.300
37678.561	45369.853
37678.192	45369.697

THE SCHEDULE — *continued*

37675.572	45375.863
37653.851	45366.636
37656.920	45359.453
37653.607	45358.045
37652.956	45359.578
37650.931	45358.717
37651.488	45357.406
37626.797	45346.878
37625.113	45350.841
37629.263	45352.658
37618.139	45378.843
37618.875	45379.156
37618.484	45380.076
37617.104	45379.490
37616.459	45381.008
37618.483	45381.868
37614.299	45391.717
37613.195	45391.249
37612.550	45392.766
37632.929	45401.424
37628.315	45412.284
37629.960	45413.016
37630.050	45412.804
37654.993	45423.404
37650.664	45433.513
37654.197	45435.017
37651.530	45441.296
37648.009	45439.800
37646.078	45444.276

THE SCHEDULE — *continued*

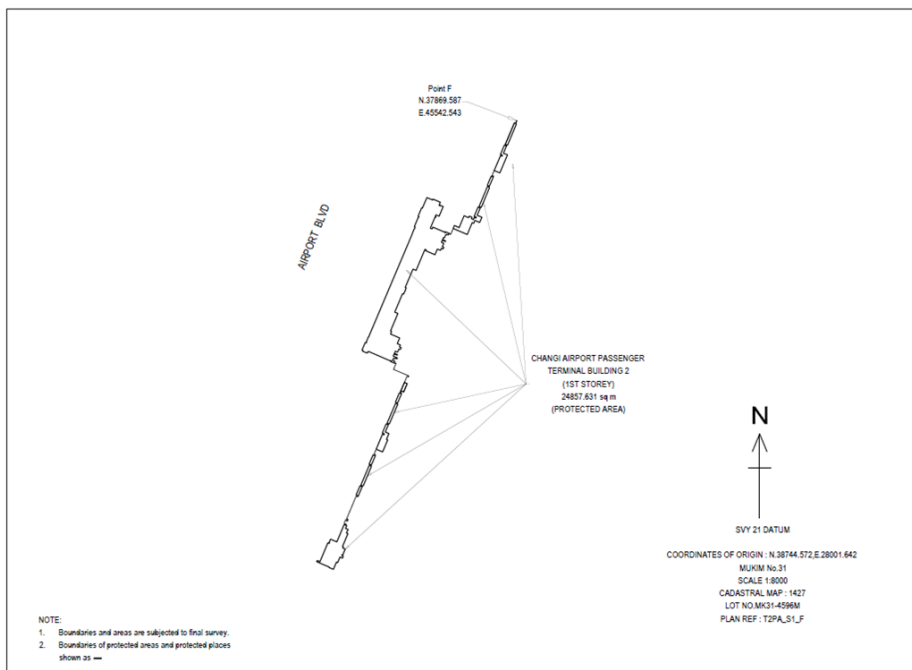
37651.110	45446.414
37649.650	45449.836
37651.726	45450.718
37653.689	45446.097
37674.490	45454.934
37672.594	45459.394
37674.663	45460.273
37676.048	45457.008
37721.054	45476.129
37719.828	45479.030
37721.899	45479.910
37723.638	45475.814
37744.439	45484.651
37742.544	45489.112
37744.615	45489.992
37746.002	45486.727
37791.009	45505.847
37789.551	45509.270
37791.625	45510.151
37793.588	45505.531
37814.388	45514.367
37812.492	45518.827
37814.562	45519.706
37815.947	45516.442
37864.539	45537.085
37863.346	45539.892

to the point of commencement (Point F).

The boundaries of “Changi Airport Passenger Terminal Building 2 (1st Storey)” are more

THE SCHEDULE — *continued*

particularly delineated in the Survey Plan Ref. No. T2PA\_S1\_F set out below.



Chief Executive  
Officer,  
Changi Airport  
Group  
(Singapore) Pte.  
Ltd.

(4) Changi Airport Passenger Terminal  
Building 2 (1st Storey Mezzanine)

All that area comprised in part of Land Lot 4596M in Mukim No. 31 (Changi) occupied by “Changi Airport Passenger Terminal Building 2 (1st Storey Mezzanine)” containing:

- (a) An area of about 443.355 square metres and bounded approximately as follows:

Commencing at Point G of the aforesaid “Changi Airport Passenger Terminal Building 2 (1st Storey Mezzanine)”, which point is 37616.900 metres North and 45377.422 metres East of the Singapore Land Authority SVY 21 Datum, the boundaries run along successive lines of coordinates approximately as follows:

<i>Northing</i>	<i>Easting</i>
37616.900	45377.422



THE SCHEDULE — *continued*

37613.518	45375.997
37612.421	45378.595
37609.773	45377.488
37609.707	45377.640
37609.413	45377.515
37609.473	45377.371
37607.329	45376.472
37608.460	45373.889
37604.141	45372.060
37604.023	45372.336
37602.983	45371.894
37603.100	45371.618
37598.579	45369.703
37598.463	45369.979
37597.431	45369.543
37597.560	45369.229
37593.014	45367.297
37592.896	45367.573
37591.884	45367.141
37592.004	45366.866
37590.090	45366.053
37592.379	45360.653
37592.688	45360.781
37590.217	45359.827
37590.533	45359.955
37588.168	45365.535
37587.589	45365.287
37587.702	45365.020
37583.924	45363.403

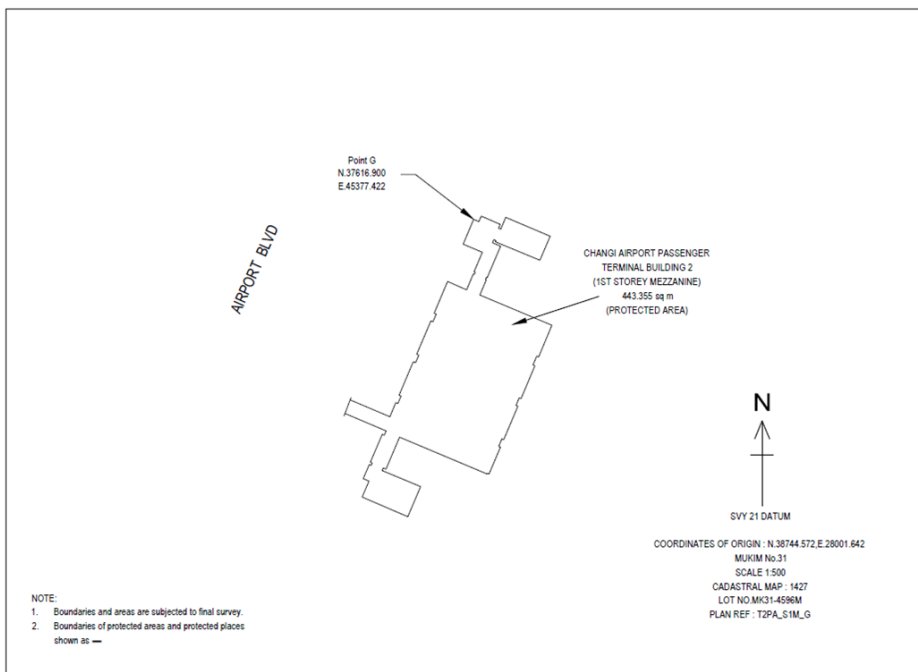
THE SCHEDULE — *continued*

37583.814	45363.660
37583.473	45363.517
37583.586	45363.250
37581.674	45362.430
37581.340	45363.211
37579.177	45362.293
37576.509	45368.488
37580.598	45370.217
37582.788	45364.998
37583.129	45365.142
37582.969	45365.519
37587.315	45367.371
37582.325	45379.245
37582.417	45379.284
37582.320	45379.515
37585.963	45381.067
37586.069	45380.818
37587.083	45381.246
37586.977	45381.494
37591.536	45383.421
37591.640	45383.172
37592.652	45383.603
37592.548	45383.852
37597.018	45385.734
37597.128	45385.476
37598.324	45385.986
37598.215	45386.244
37602.510	45388.054
37606.632	45378.276

THE SCHEDULE — *continued*

37608.676	45379.143
37608.727	45379.024
37609.021	45379.149
37608.970	45379.269
37613.241	45381.082
37613.707	45379.977
37614.141	45380.158
37614.015	45380.452
37613.849	45380.382
37611.334	45386.408
37614.607	45387.808
37617.171	45381.781
37615.558	45381.100
37615.685	45380.806
37616.220	45381.029
37617.329	45378.447
37616.600	45378.142

to the point of commencement (Point G), which boundaries are more particularly delineated in the Survey Plan Ref. No. T2PA\_S1M\_G set out below.

THE SCHEDULE — *continued*

- (b) An area of about 443.349 square metres and bounded approximately as follows:

Commencing at Point H of the aforesaid “Changi Airport Passenger Terminal Building 2 (1st Storey Mezzanine)”, which point is 37365.188 metres North and 45271.540 metres East of the Singapore Land Authority SVY 21 Datum, the boundaries run along successive lines of coordinates approximately as follows:

<i>Northing</i>	<i>Easting</i>
37365.188	45271.540
37362.566	45277.717
37358.507	45275.993
37360.718	45270.783
37360.359	45270.631
37360.191	45271.027
37355.883	45269.198

THE SCHEDULE — *continued*

37350.851	45281.050
37350.741	45281.003
37350.635	45281.252
37346.972	45279.696
37347.085	45279.429
37346.082	45279.003
37345.960	45279.289
37341.395	45277.351
37341.504	45277.093
37340.492	45276.663
37340.382	45276.921
37335.918	45275.025
37336.031	45274.759
37334.835	45274.250
37334.721	45274.517
37330.413	45272.689
37334.586	45262.859
37332.534	45261.987
37332.585	45261.868
37332.318	45261.754
37332.255	45261.902
37327.947	45260.073
37328.432	45258.931
37328.027	45258.759
37327.902	45259.054
37328.049	45259.117
37325.497	45265.127
37322.248	45263.748
37324.804	45257.728

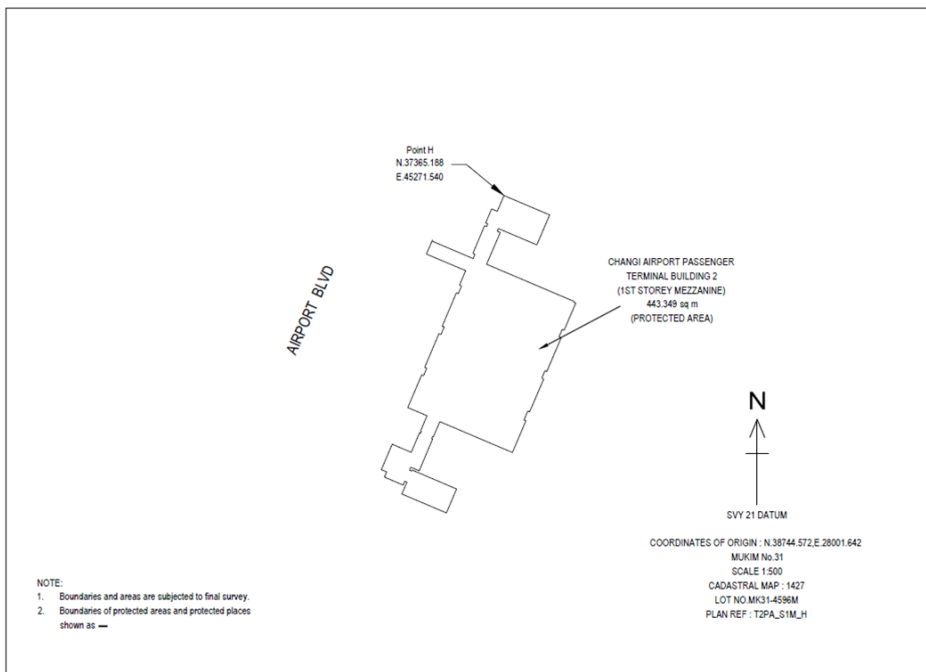
THE SCHEDULE — *continued*

37326.424	45258.416
37326.549	45258.121
37326.024	45257.898
37327.099	45255.367
37327.798	45255.664
37328.103	45254.946
37331.536	45256.404
37330.434	45258.999
37333.081	45260.123
37333.026	45260.252
37333.293	45260.365
37333.336	45260.264
37335.398	45261.139
37336.508	45258.525
37340.926	45260.401
37340.817	45260.658
37341.829	45261.088
37341.946	45260.812
37346.494	45262.743
37346.376	45263.019
37347.398	45263.452
37347.511	45263.185
37352.040	45265.108
37351.931	45265.366
37352.953	45265.800
37353.066	45265.533
37355.017	45266.361
37357.271	45261.053
37359.025	45261.797

THE SCHEDULE — *continued*

37359.173	45261.860
37359.025	45261.797
37356.661	45267.366
37357.232	45267.609
37357.353	45267.323
37361.109	45268.918
37360.995	45269.184
37361.354	45269.337
37361.471	45269.061
37363.377	45269.870
37363.052	45270.634

to the point of commencement (Point H), which boundaries are more particularly delineated in the Survey Plan Ref. No. T2PA\_S1M\_H set out below.



THE SCHEDULE — *continued*

Chief Executive  
Officer,  
Changi Airport  
Group  
(Singapore) Pte.  
Ltd.

(5) Changi Airport Passenger Terminal  
Building 2 (2nd Storey)

All that area comprised in part of Land Lot 4596M in Mukim No. 31 (Changi) occupied by “Changi Airport Passenger Terminal Building 2 (2nd Storey)” containing an area of about 50911.828 square metres and bounded approximately as follows:

Commencing at Point I of the aforesaid “Changi Airport Passenger Terminal Building 2 (2nd Storey)”, which point is 37840.966 metres North and 45435.748 metres East of the Singapore Land Authority SVY 21 Datum, the boundaries run along successive lines of coordinates approximately as follows:

<i>Northing</i>	<i>Easting</i>
37840.966	45435.748
37805.815	45420.830
37805.420	45421.749
37804.030	45421.159
37804.966	45418.952
37797.235	45415.666
37796.297	45417.877
37794.916	45417.291
37795.307	45416.371
37770.831	45405.983
37770.440	45406.904
37769.049	45406.314
37769.989	45404.100
37762.254	45400.822
37761.316	45403.031
37759.936	45402.446
37760.327	45401.525



THE SCHEDULE — *continued*

37735.850	45391.138
37735.460	45392.058
37734.069	45391.468
37735.006	45389.261
37727.275	45385.975
37726.337	45388.187
37724.956	45387.601
37725.347	45386.680
37700.870	45376.293
37700.479	45377.213
37699.089	45376.623
37700.027	45374.414
37692.276	45371.124
37691.338	45373.333
37689.985	45372.759
37690.376	45371.839
37666.846	45361.853
37666.455	45362.774
37665.074	45362.188
37666.129	45359.702
37685.221	45367.803
37692.135	45351.511
37645.175	45331.581
37650.956	45317.957
37630.718	45309.368
37629.741	45311.670
37625.861	45310.023
37626.056	45309.563
37381.945	45205.965

THE SCHEDULE — *continued*

37382.257	45205.228
37380.416	45204.447
37380.260	45204.815
37370.700	45200.758
37370.349	45201.586
37366.469	45199.940
37367.445	45197.638
37351.796	45190.997
37351.093	45192.654
37348.686	45191.633
37344.310	45201.943
37346.718	45202.964
37346.014	45204.621
37342.785	45203.272
37344.414	45199.434
37337.050	45196.308
37334.706	45201.831
37336.363	45202.535
37329.350	45219.058
37314.540	45212.773
37315.360	45210.840
37306.661	45207.148
37305.606	45209.634
37304.226	45209.048
37304.616	45208.127
37281.097	45198.146
37280.706	45199.066
37279.326	45198.481
37280.263	45196.271

THE SCHEDULE — *continued*

37272.530	45192.989
37271.592	45195.198
37270.211	45194.612
37270.602	45193.692
37246.118	45183.301
37245.727	45184.221
37244.345	45183.635
37245.282	45181.425
37237.550	45178.144
37236.611	45180.353
37235.230	45179.767
37235.621	45178.846
37211.137	45168.455
37210.746	45169.376
37209.366	45168.790
37210.301	45166.582
37202.569	45163.298
37201.631	45165.508
37200.251	45164.922
37200.641	45164.001
37176.157	45153.610
37175.766	45154.531
37174.384	45153.944
37175.323	45151.733
37167.589	45148.453
37166.650	45150.662
37165.270	45150.076
37165.660	45149.156
37130.497	45134.233

THE SCHEDULE — *continued*

37115.066	45170.594
37104.773	45166.223
37105.691	45165.083
37106.355	45163.942
37106.954	45162.540
37107.360	45160.811
37107.476	45159.187
37107.292	45157.367
37106.732	45155.506
37105.731	45153.623
37104.742	45152.369
37103.234	45151.082
37101.706	45150.141
37100.340	45149.603
37098.606	45149.202
37096.939	45149.118
37095.458	45149.273
37093.922	45149.689
37092.614	45150.223
37091.513	45150.853
37090.400	45151.808
37089.277	45152.894
37088.264	45154.473
37087.524	45156.110
37087.175	45157.444
37086.951	45158.892
37086.925	45160.368
37087.018	45161.414
37087.261	45162.704

THE SCHEDULE — *continued*

37087.597	45163.856
37088.097	45165.029
37088.911	45166.404
37089.788	45167.552
37090.835	45168.609
37092.185	45169.621
37093.162	45170.191
37093.967	45170.562
37112.506	45178.416
37111.803	45180.073
37111.205	45179.819
37108.548	45186.078
37112.507	45187.758
37112.858	45186.930
37115.712	45188.141
37115.360	45188.969
37118.417	45190.266
37119.471	45187.782
37120.834	45188.360
37120.443	45189.280
37169.968	45210.298
37169.772	45210.758
37178.977	45214.665
37178.509	45215.769
37182.467	45217.449
37182.819	45216.620
37185.654	45217.823
37185.302	45218.652
37188.359	45219.949

THE SCHEDULE — *continued*

37188.828	45218.844
37198.539	45222.966
37199.125	45221.585
37200.506	45222.172
37200.115	45223.092
37247.753	45243.309
37248.144	45242.388
37249.524	45242.974
37248.470	45245.459
37258.319	45249.639
37259.374	45247.154
37260.755	45247.740
37260.364	45248.661
37283.704	45258.567
37284.091	45257.644
37285.472	45258.230
37284.417	45260.715
37293.622	45264.622
37296.279	45258.362
37295.357	45257.971
37301.216	45244.167
37325.692	45254.555
37324.589	45257.155
37328.515	45258.796
37328.039	45259.919
37333.146	45262.086
37331.467	45266.043
37332.994	45266.691
37331.513	45270.182

THE SCHEDULE — *continued*

37333.721	45271.119
37337.825	45261.448
37342.578	45263.465
37339.637	45270.394
37341.229	45271.069
37344.169	45264.141
37348.764	45266.091
37346.422	45271.608
37353.905	45274.783
37352.622	45277.806
37357.011	45279.669
37358.597	45275.933
37362.737	45277.690
37365.803	45270.467
37369.580	45272.070
37367.831	45276.193
37369.429	45276.872
37369.545	45276.595
37369.995	45276.786
37367.283	45283.175
37365.323	45282.344
37363.509	45286.618
37390.000	45297.860
37394.513	45287.224
37403.170	45290.898
37401.991	45293.665
37403.695	45294.391
37404.652	45292.134
37407.951	45293.535

THE SCHEDULE — *continued*

37408.240	45293.097
37408.704	45292.767
37409.278	45293.015
37409.348	45293.307
37409.344	45293.722
37409.234	45294.158
37421.745	45299.468
37422.099	45298.931
37422.502	45298.652
37423.088	45298.905
37423.165	45299.477
37423.060	45299.975
37428.019	45302.079
37428.257	45301.539
37436.824	45305.175
37438.976	45300.104
37444.387	45302.400
37442.200	45307.553
37453.674	45312.441
37450.595	45319.669
37462.084	45324.537
37460.251	45328.953
37463.581	45330.365
37463.081	45331.543
37467.928	45333.601
37468.439	45332.397
37471.978	45333.899
37473.843	45329.506
37485.179	45334.347



THE SCHEDULE — *continued*

37488.209	45327.047
37498.410	45331.386
37500.585	45326.261
37507.468	45329.182
37505.312	45334.262
37513.680	45337.813
37513.446	45338.362
37518.385	45340.469
37518.686	45340.037
37519.147	45339.713
37519.785	45339.980
37519.830	45340.499
37519.744	45341.003
37532.223	45346.320
37532.567	45345.838
37532.963	45345.565
37533.599	45345.831
37533.625	45346.309
37533.525	45346.852
37538.547	45348.983
37538.750	45348.508
37540.001	45349.036
37539.545	45350.112
37538.356	45349.608
37534.347	45358.952
37569.622	45374.090
37571.436	45369.816
37569.421	45368.961
37572.082	45362.691

THE SCHEDULE — *continued*

37572.356	45362.806
37572.238	45363.083
37573.862	45363.772
37575.669	45359.480
37579.666	45361.179
37576.455	45368.743
37580.869	45370.616
37579.411	45374.053
37583.524	45375.798
37584.896	45372.564
37592.377	45375.739
37594.629	45370.433
37605.569	45375.076
37604.626	45377.298
37611.758	45380.352
37611.355	45381.273
37612.183	45381.625
37612.587	45380.672
37613.699	45381.149
37611.484	45386.304
37615.043	45387.833
37617.525	45381.985
37623.946	45384.710
37619.795	45394.546
37626.018	45397.235
37622.971	45404.491
37619.788	45412.012
37668.009	45432.616
37669.697	45428.670

THE SCHEDULE — *continued*

37704.332	45443.398
37706.228	45438.967
37705.558	45438.682
37705.949	45437.762
37728.686	45447.412
37729.077	45446.491
37730.458	45447.077
37729.872	45448.457
37739.584	45452.579
37739.115	45453.684
37742.152	45454.973
37742.504	45454.145
37745.353	45455.354
37745.006	45456.184
37748.965	45457.864
37749.433	45456.760
37758.639	45460.666
37759.225	45459.285
37760.605	45459.872
37760.215	45460.792
37808.358	45481.224
37808.749	45480.303
37810.130	45480.889
37809.075	45483.374
37812.113	45484.664
37812.465	45483.835
37815.317	45485.049
37814.967	45485.875
37818.925	45487.554

THE SCHEDULE — *continued*

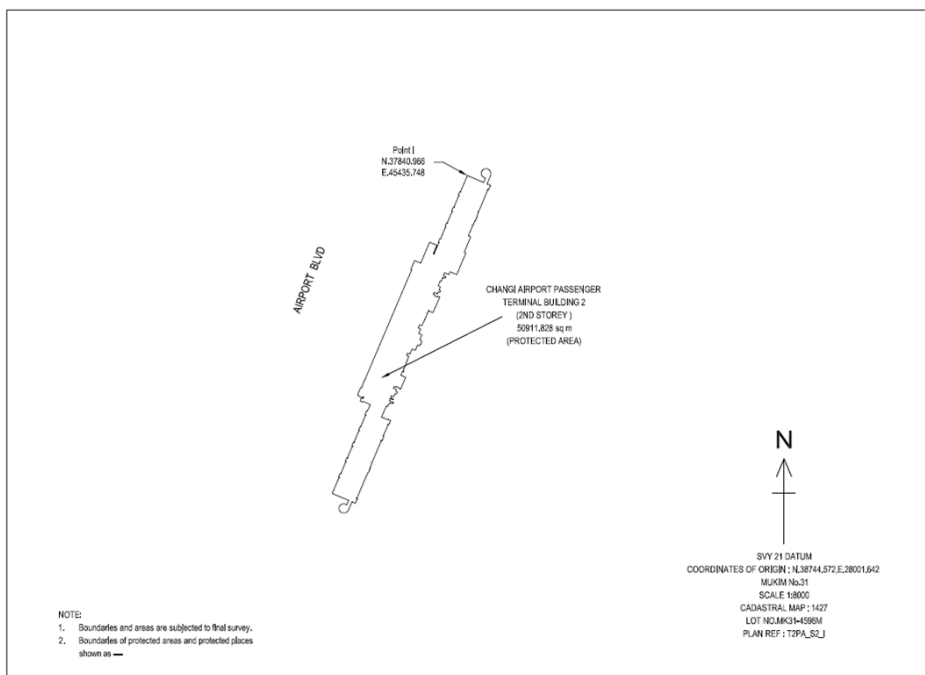
37821.582	45481.295
37820.983	45481.041
37821.686	45479.384
37840.208	45487.245
37841.367	45487.675
37842.728	45488.008
37843.971	45488.153
37845.341	45488.146
37846.565	45488.031
37847.760	45487.775
37848.771	45487.440
37849.877	45486.978
37851.018	45486.311
37852.040	45485.574
37852.750	45484.937
37853.746	45483.874
37854.785	45482.333
37855.444	45480.996
37855.860	45479.726
37856.118	45478.535
37856.234	45477.282
37856.135	45475.693
37855.642	45473.678
37854.950	45472.123
37853.921	45470.594
37852.429	45469.135
37851.163	45468.273
37849.818	45467.618
37848.574	45467.198

THE SCHEDULE — *continued*

37847.059	45466.945
37845.915	45466.863
37844.505	45466.966
37843.293	45467.208
37841.850	45467.766
37840.779	45468.330
37838.869	45469.774
37838.135	45470.606
37837.484	45471.475
37836.869	45472.517
37836.385	45473.622
37836.052	45474.829
37835.895	45475.714
37835.829	45476.474
37825.534	45472.109

to the point of commencement (Point I).

The boundaries of “Changi Airport Passenger Terminal Building 2 (2nd Storey)” are more particularly delineated in the Survey Plan Ref. No. T2PA\_S2\_I set out below.

THE SCHEDULE — *continued*

Chief Executive  
Officer,  
Changi Airport  
Group  
(Singapore) Pte.  
Ltd.

(6) Changi Airport Passenger Terminal  
Building 2 (3rd Storey)

All that area comprised in part of Land Lot 4596M in Mukim No. 31 (Changi) occupied by “Changi Airport Passenger Terminal Building 2 (3rd Storey)” containing:

- (a) An area of about 71727.368 square metres and bounded approximately as follows:

Commencing at Point J of the aforesaid “Changi Airport Passenger Terminal Building 2 (3rd Storey)”, which point is 37840.958 metres North and 45435.700 metres East of the Singapore Land Authority SVY 21 Datum, the boundaries run along successive lines of coordinates approximately as follows:

<i>Northing</i>	<i>Easting</i>
37840.958	45435.700
37825.526	45472.061
37835.821	45476.426

THE SCHEDULE — *continued*

37835.887	45475.666
37836.044	45474.781
37836.377	45473.574
37836.861	45472.469
37837.476	45471.427
37838.127	45470.558
37838.861	45469.726
37839.686	45469.066
37840.771	45468.282
37841.842	45467.718
37843.285	45467.160
37844.497	45466.918
37845.907	45466.815
37847.051	45466.897
37848.566	45467.150
37849.810	45467.570
37851.155	45468.225
37852.421	45469.087
37853.913	45470.546
37854.942	45472.075
37855.635	45473.630
37856.127	45475.645
37856.226	45477.234
37856.110	45478.487
37855.852	45479.678
37855.436	45480.948
37854.777	45482.285
37853.738	45483.826
37852.743	45484.889

THE SCHEDULE — *continued*

37852.032	45485.526
37851.010	45486.263
37849.869	45486.930
37848.763	45487.392
37847.752	45487.727
37846.557	45487.983
37845.333	45488.098
37843.963	45488.105
37842.720	45487.960
37841.359	45487.627
37840.200	45487.197
37821.678	45479.336
37820.975	45480.993
37821.574	45481.247
37818.917	45487.507
37814.959	45485.827
37815.309	45485.001
37812.458	45483.787
37812.105	45484.616
37809.067	45483.326
37810.122	45480.841
37808.741	45480.255
37808.351	45481.176
37760.207	45460.744
37760.597	45459.824
37759.217	45459.238
37758.631	45460.618
37749.425	45456.712
37748.957	45457.816



THE SCHEDULE — *continued*

37744.998	45456.136
37745.350	45455.308
37742.496	45454.097
37742.145	45454.925
37739.107	45453.636
37739.576	45452.531
37729.864	45448.409
37730.450	45447.029
37729.069	45446.443
37728.678	45447.364
37705.941	45437.714
37705.550	45438.634
37706.747	45439.142
37704.564	45444.287
37673.404	45431.063
37671.693	45435.096
37630.775	45417.731
37631.076	45417.022
37625.368	45414.600
37624.702	45416.171
37626.007	45416.725
37625.201	45418.624
37666.525	45436.162
37664.335	45441.321
37652.848	45438.918
37626.617	45427.785
37625.191	45431.145
37647.643	45440.673
37645.924	45444.724

THE SCHEDULE — *continued*

37652.197	45447.386
37653.364	45444.623
37674.169	45453.452
37672.997	45456.213
37722.153	45477.075
37723.325	45474.313
37732.300	45478.122
37732.097	45478.601
37734.951	45479.812
37735.154	45479.333
37744.129	45483.142
37742.957	45485.904
37792.114	45506.765
37793.286	45504.004
37802.261	45507.813
37802.058	45508.291
37804.911	45509.502
37805.114	45509.024
37814.090	45512.833
37812.918	45515.594
37865.660	45537.977
37866.939	45534.964
37871.477	45536.889
37860.596	45562.528
37858.478	45567.519
37634.075	45472.285
37625.304	45492.951
37596.584	45480.762
37592.716	45489.876

THE SCHEDULE — *continued*

37555.895	45474.249
37559.762	45465.136
37356.256	45378.770
37355.655	45380.186
37341.398	45374.136
37341.995	45372.729
37335.241	45369.862
37331.377	45378.966
37322.171	45375.059
37322.542	45374.185
37301.393	45365.209
37308.640	45348.134
37308.917	45348.251
37309.484	45346.917
37291.084	45339.108
37295.538	45328.614
37303.206	45310.544
37301.273	45309.723
37303.938	45303.445
37292.063	45298.406
37307.512	45262.003
37321.320	45267.863
37321.966	45266.340
37320.861	45265.871
37325.684	45254.507
37301.208	45244.119
37295.350	45257.923
37296.271	45258.314
37293.615	45264.574

THE SCHEDULE — *continued*

37284.409	45260.667
37285.464	45258.182
37284.087	45257.598
37283.696	45258.519
37260.356	45248.613
37260.747	45247.692
37259.366	45247.106
37258.311	45249.591
37248.462	45245.411
37249.516	45242.926
37248.136	45242.340
37247.745	45243.261
37200.107	45223.044
37200.498	45222.124
37199.118	45221.537
37198.531	45222.918
37188.820	45218.796
37188.351	45219.901
37185.292	45218.625
37185.646	45217.775
37182.811	45216.572
37182.459	45217.401
37178.501	45215.721
37178.969	45214.617
37169.764	45210.710
37169.960	45210.250
37120.435	45189.232
37120.826	45188.312
37119.463	45187.733

THE SCHEDULE — *continued*

37118.409	45190.218
37115.353	45188.921
37115.704	45188.093
37112.850	45186.882
37112.499	45187.710
37108.541	45186.030
37111.197	45179.771
37111.795	45180.025
37112.493	45178.380
37093.959	45170.514
37093.154	45170.143
37092.177	45169.573
37090.827	45168.561
37089.780	45167.504
37088.903	45166.356
37088.089	45164.981
37087.589	45163.808
37087.253	45162.656
37087.010	45161.366
37086.917	45160.320
37086.943	45158.844
37087.167	45157.396
37087.516	45156.062
37088.256	45154.425
37089.269	45152.846
37090.392	45151.760
37091.505	45150.805
37092.607	45150.175
37093.914	45149.641

THE SCHEDULE — *continued*

37095.450	45149.225
37096.931	45149.070
37098.598	45149.154
37100.332	45149.555
37101.698	45150.093
37103.226	45151.034
37104.734	45152.321
37105.723	45153.575
37106.724	45155.458
37107.284	45157.319
37107.468	45159.139
37107.352	45160.763
37106.946	45162.492
37106.347	45163.894
37105.683	45165.035
37104.766	45166.175
37115.058	45170.546
37130.489	45134.185
37165.652	45149.108
37165.262	45150.028
37166.644	45150.615
37167.584	45148.398
37175.315	45151.685
37174.376	45153.896
37175.758	45154.483
37176.149	45153.562
37200.633	45163.953
37200.243	45164.874
37201.624	45165.460

THE SCHEDULE — *continued*

37202.561	45163.251
37210.295	45166.535
37209.358	45168.742
37210.738	45169.328
37211.129	45168.407
37235.613	45178.798
37235.222	45179.719
37236.604	45180.305
37237.542	45178.096
37245.275	45181.375
37244.337	45183.587
37245.719	45184.173
37246.110	45183.253
37270.594	45193.644
37270.203	45194.564
37271.584	45195.150
37272.522	45192.941
37280.254	45196.225
37279.318	45198.433
37280.698	45199.018
37281.089	45198.098
37304.609	45208.079
37304.218	45209.000
37305.598	45209.586
37306.653	45207.100
37315.353	45210.792
37314.532	45212.725
37329.342	45219.010
37337.070	45200.802

THE SCHEDULE — *continued*

37346.016	45204.577
37346.710	45202.916
37344.303	45201.894
37348.678	45191.585
37351.085	45192.606
37351.788	45190.949
37367.437	45197.590
37366.461	45199.892
37370.341	45201.538
37370.692	45200.710
37380.252	45204.767
37380.408	45204.399
37382.250	45205.180
37381.937	45205.917
37615.016	45304.833
37615.172	45304.464
37616.645	45305.090
37616.614	45305.163
37617.719	45305.632
37617.750	45305.558
37626.205	45309.147
37626.127	45309.331
37630.007	45310.977
37630.710	45309.320
37650.948	45317.909
37645.167	45331.533
37692.127	45351.463
37685.213	45367.755
37666.121	45359.654



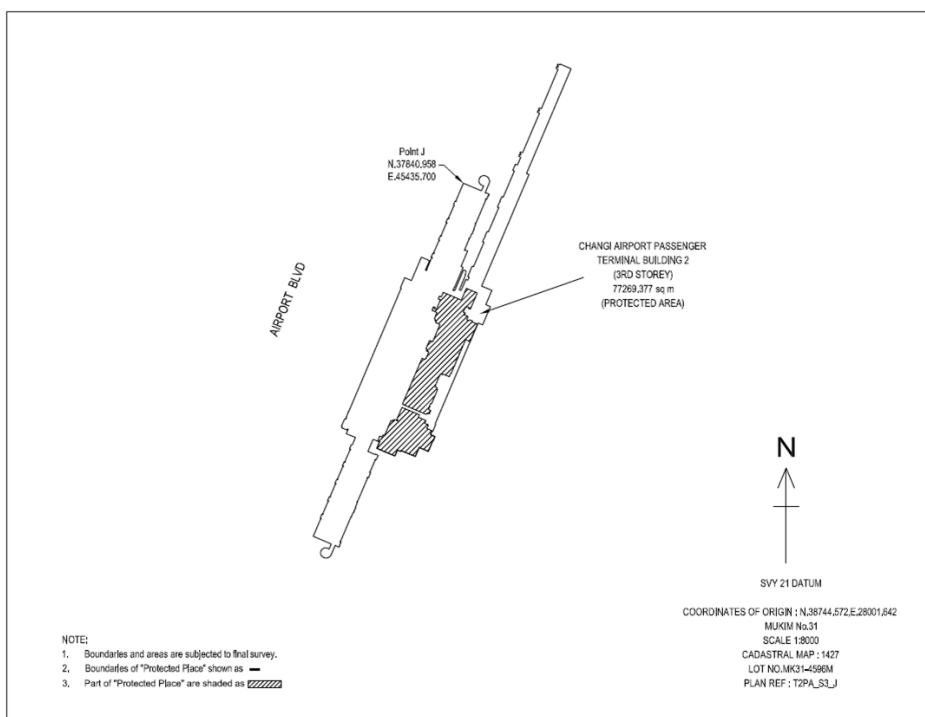
THE SCHEDULE — *continued*

37665.067	45362.140
37666.447	45362.726
37666.838	45361.805
37690.368	45371.791
37689.977	45372.711
37691.330	45373.285
37692.268	45371.076
37700.019	45374.366
37699.081	45376.575
37700.472	45377.165
37700.862	45376.245
37725.339	45386.632
37724.948	45387.553
37726.329	45388.139
37727.265	45385.932
37734.998	45389.213
37734.061	45391.420
37735.452	45392.010
37735.842	45391.090
37760.319	45401.477
37759.928	45402.398
37761.308	45402.983
37762.245	45400.774
37769.981	45404.052
37769.042	45406.265
37770.432	45406.856
37770.823	45405.935
37795.299	45416.323
37794.909	45417.243

THE SCHEDULE — *continued*

37796.289	45417.829
37797.226	45415.623
37804.960	45418.905
37804.022	45421.111
37805.416	45421.702
37805.807	45420.782

to the point of commencement (Point J), which boundaries are more particularly delineated in the Survey Plan Ref. No. T2PA\_S3\_J set out below.



(b) An area of about 17307.162 square metres and bounded approximately as follows:

Commencing at Point K of the aforesaid "Changi Airport Passenger Terminal Building 2 (3rd Storey)", which point is 37296.380 metres North and 45288.234 metres East of the

---



---

 THE SCHEDULE — *continued*

Singapore Land Authority SVY 21 Datum, the boundaries run along successive lines of coordinates approximately as follows:

<i>Northing</i>	<i>Eastng</i>
37296.380	45288.234
37258.189	45272.025
37255.591	45278.147
37255.314	45278.030
37254.982	45278.813
37253.211	45278.061
37254.401	45275.307
37233.597	45266.478
37232.405	45269.231
37230.312	45268.343
37230.976	45266.778
37186.053	45247.713
37185.388	45249.278
37183.268	45248.378
37184.440	45245.616
37163.636	45236.787
37162.464	45239.549
37160.350	45238.652
37161.014	45237.087
37116.094	45218.023
37115.430	45219.588
37113.304	45218.680
37114.480	45215.926
37093.676	45207.097
37092.492	45209.853

THE SCHEDULE — *continued*

37090.391	45208.962
37091.055	45207.397
37046.120	45188.327
37045.455	45189.892
37043.343	45188.995
37044.524	45186.237
37035.549	45182.428
37035.345	45182.907
37032.492	45181.696
37032.695	45181.217
37023.720	45177.408
37022.531	45180.163
37020.431	45179.271
37021.095	45177.706
36970.232	45156.121
36969.567	45157.688
36967.477	45156.798
36968.647	45154.042
36959.672	45150.233
36958.477	45152.979
36956.411	45152.102
36957.075	45150.537
36917.995	45133.952
36923.698	45120.513
36921.213	45119.458
36921.604	45118.537
36916.665	45116.441
36916.274	45117.362
36914.617	45116.659

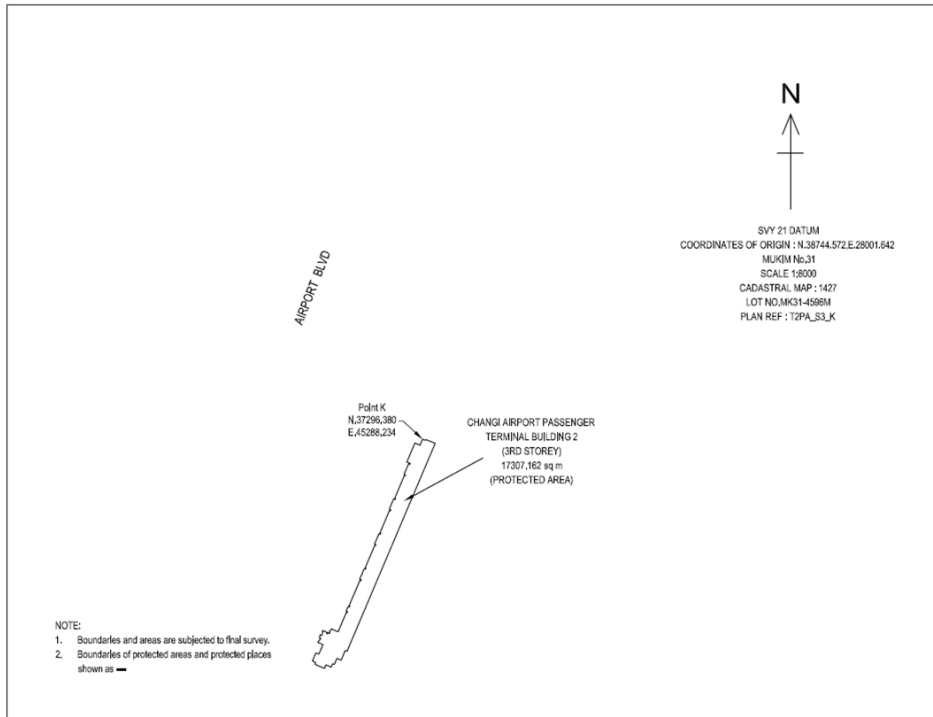
THE SCHEDULE — *continued*

36915.869	45113.713
36913.994	45112.918
36914.978	45110.600
36917.187	45111.537
36920.729	45103.191
36910.734	45101.787
36912.151	45098.447
36906.326	45095.975
36904.909	45099.315
36896.954	45093.101
36892.421	45103.598
36886.667	45101.157
36886.550	45101.434
36885.169	45100.848
36885.286	45100.571
36880.224	45098.422
36880.106	45098.699
36878.725	45098.113
36878.843	45097.836
36873.227	45095.453
36875.786	45089.424
36859.520	45082.521
36856.846	45088.828
36853.779	45087.526
36853.383	45088.460
36852.555	45088.108
36845.026	45105.849
36845.854	45106.200
36845.458	45107.134

THE SCHEDULE — *continued*

36851.763	45109.810
36847.368	45120.165
36854.088	45123.017
36852.643	45126.423
36864.886	45131.619
36861.251	45140.183
36880.583	45148.387
36879.098	45151.885
37295.538	45328.614
37303.206	45310.544
37301.273	45309.723
37303.938	45303.445
37292.063	45298.406

to the point of commencement (Point K), which boundaries are more particularly delineated in the Survey Plan Ref. No. T2PA\_S3\_K set out below.

THE SCHEDULE — *continued*

Chief Executive  
Officer,  
Changi Airport  
Group  
(Singapore) Pte.  
Ltd.

(7) Changi Airport Passenger Terminal  
Building 2 (4th Storey)

All that area comprised in part of Land Lot 4596M in Mukim No. 31 (Changi) occupied by “Changi Airport Passenger Terminal Building 2 (4th Storey)” containing an area of about 26054.106 square metres and bounded approximately as follows:

Commencing at Point L of the aforesaid “Changi Airport Passenger Terminal Building 2 (4th Storey)”, which point is 37617.072 metres North and 45377.384 metres East of the Singapore Land Authority SVY 21 Datum, the boundaries run along successive lines of coordinates approximately as follows:

<i>Northing</i>	<i>Easting</i>
37617.072	45377.384
37598.614	45369.554
37598.509	45369.803

THE SCHEDULE — *continued*

37597.588	45369.412
37597.693	45369.164
37593.045	45367.192
37592.939	45367.441
37592.019	45367.050
37592.124	45366.801
37588.661	45365.332
37592.538	45356.191
37593.332	45356.527
37593.722	45355.607
37580.834	45350.140
37580.443	45351.060
37581.342	45351.442
37577.464	45360.583
37576.105	45360.007
37576.000	45360.256
37575.751	45360.150
37574.267	45363.649
37574.976	45363.949
37574.586	45364.870
37573.665	45364.479
37573.970	45363.772
37562.762	45359.018
37562.169	45360.416
37502.643	45335.166
37503.236	45333.769
37492.028	45329.015
37491.731	45329.726
37490.809	45329.333



THE SCHEDULE — *continued*

37491.109	45328.625
37490.347	45328.302
37495.903	45315.201
37496.668	45315.526
37497.059	45314.605
37484.170	45309.138
37483.780	45310.059
37484.562	45310.391
37478.999	45323.487
37478.226	45323.159
37478.038	45323.590
37476.567	45322.966
37476.712	45322.625
37472.910	45321.013
37473.273	45320.157
37469.075	45318.376
37468.712	45319.232
37464.833	45317.587
37464.689	45317.928
37463.308	45317.342
37463.491	45316.909
37462.729	45316.586
37468.285	45303.487
37469.050	45303.811
37469.440	45302.891
37456.552	45297.424
37456.161	45298.344
37456.947	45298.677
37451.390	45311.778

THE SCHEDULE — *continued*

37450.603	45311.444
37450.302	45312.151
37449.383	45311.763
37449.688	45311.056
37438.480	45306.302
37437.887	45307.699
37378.361	45282.450
37378.954	45281.053
37367.746	45276.299
37367.449	45277.010
37366.529	45276.619
37366.919	45275.698
37367.628	45275.999
37369.112	45272.501
37368.863	45272.395
37368.969	45272.147
37367.588	45271.561
37371.544	45262.235
37372.464	45262.625
37372.777	45261.889
37359.888	45256.422
37359.576	45257.159
37360.496	45257.549
37356.540	45266.875
37352.950	45265.352
37352.845	45265.600
37351.924	45265.210
37352.030	45264.961
37347.381	45262.990

THE SCHEDULE — *continued*

37347.275	45263.238
37346.355	45262.848
37346.460	45262.599
37334.326	45257.452
37332.354	45262.101
37329.703	45260.977
37329.301	45261.925
37327.377	45261.109
37325.573	45265.362
37323.115	45264.319
37321.525	45268.066
37322.234	45268.367
37321.844	45269.288
37320.923	45268.897
37321.224	45268.188
37317.298	45266.523
37301.919	45302.766
37305.942	45304.472
37302.155	45313.402
37302.983	45313.753
37302.593	45314.674
37301.672	45314.283
37302.062	45313.362
37299.850	45312.424
37298.441	45315.753
37294.879	45314.242
37291.455	45322.315
37297.226	45324.764
37297.377	45324.410

THE SCHEDULE — *continued*

37298.297	45324.800
37297.909	45325.716
37297.200	45325.415
37295.292	45329.914
37305.142	45334.093
37304.112	45336.521
37307.858	45338.111
37310.014	45333.029
37310.935	45333.419
37310.661	45334.064
37316.553	45336.563
37315.695	45338.587
37376.114	45364.215
37375.090	45366.628
37376.904	45367.397
37379.060	45362.316
37379.980	45362.706
37379.707	45363.351
37385.599	45365.850
37383.717	45370.287
37393.448	45374.415
37394.500	45371.932
37427.233	45385.816
37425.048	45390.966
37428.263	45392.330
37426.337	45396.815
37429.103	45397.988
37429.181	45397.806
37430.101	45398.196

THE SCHEDULE — *continued*

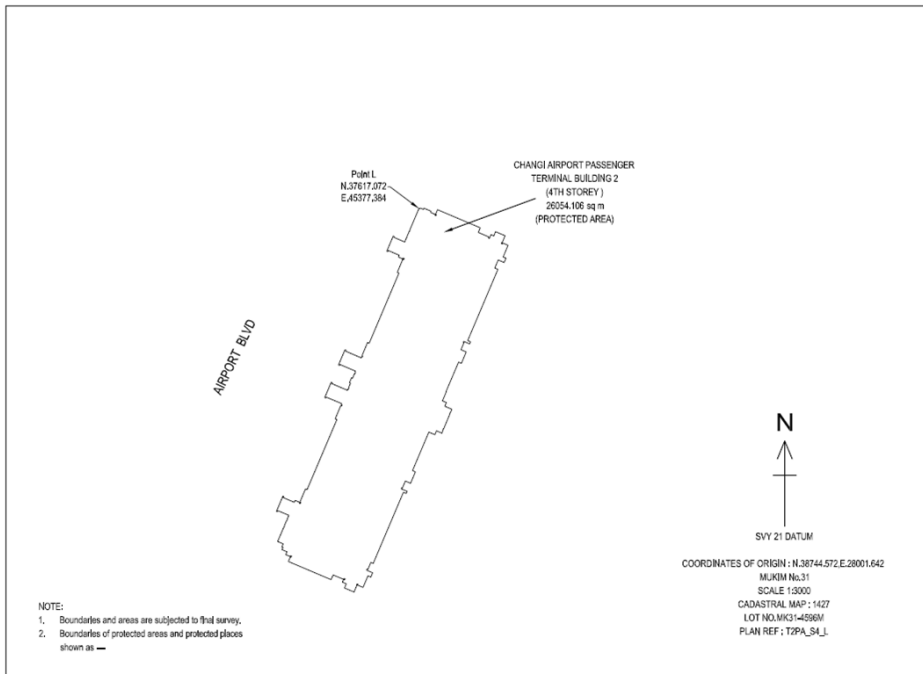
37430.024	45398.378
37442.912	45403.845
37442.990	45403.663
37443.910	45404.053
37443.842	45404.215
37446.576	45405.374
37449.125	45399.366
37452.351	45400.734
37453.775	45397.378
37461.517	45400.663
37461.597	45400.474
37486.585	45411.079
37485.564	45413.487
37495.294	45417.615
37497.176	45413.179
37503.068	45415.676
37503.342	45415.032
37504.262	45415.422
37502.107	45420.504
37503.921	45421.274
37504.944	45418.860
37565.364	45444.488
37566.496	45441.819
37573.308	45444.709
37571.152	45449.791
37574.909	45451.358
37575.930	45448.952
37585.780	45453.130
37587.686	45448.636

THE SCHEDULE — *continued*

37586.977	45448.335
37587.368	45447.414
37588.288	45447.805
37588.139	45448.158
37593.911	45450.606
37597.335	45442.534
37593.771	45441.022
37594.793	45438.611
37591.663	45437.288
37592.054	45436.367
37592.974	45436.757
37596.762	45427.827
37600.697	45429.488
37616.067	45393.251
37612.136	45391.583
37611.835	45392.292
37610.914	45391.902
37611.305	45390.981
37612.014	45391.282
37613.701	45387.305
37614.787	45387.765
37617.364	45381.689
37616.278	45381.229
37617.481	45378.393
37616.772	45378.093

to the point of commencement (Point L).

The boundaries of “Changi Airport Passenger Terminal Building 2 (4th Storey)” are more particularly delineated in the Survey Plan Ref. No. T2PA\_S4\_L set out below.

THE SCHEDULE — *continued*

Chief Executive  
Officer,  
Changi Airport  
Group  
(Singapore) Pte.  
Ltd.

(8) Changi Airport Passenger Terminal  
Building 2 (5th Storey)

All that area comprised in part of Land Lot 4596M in Mukim No. 31 (Changi) occupied by “Changi Airport Passenger Terminal Building 2 (5th Storey)” containing an area of about 6341.713 square metres and bounded approximately as follows:

Commencing at Point M of the aforesaid “Changi Airport Passenger Terminal Building 2 (5th Storey)”, which point is 37617.067 metres North and 45377.369 metres East of the Singapore Land Authority SVY 21 Datum, the boundaries run along successive lines of coordinates approximately as follows:

<i>Northing</i>	<i>Easting</i>
37617.067	45377.369
37604.180	45371.900
37604.075	45372.149
37603.154	45371.758

THE SCHEDULE — *continued*

37603.259	45371.510
37598.611	45369.537
37598.505	45369.785
37597.585	45369.394
37597.690	45369.146
37593.042	45367.173
37592.936	45367.422
37592.016	45367.031
37592.121	45366.783
37588.255	45365.142
37588.149	45365.390
37587.689	45365.195
37587.794	45364.946
37576.114	45359.990
37575.998	45360.234
37575.750	45360.126
37575.191	45361.444
37572.781	45360.421
37572.625	45360.790
37370.833	45275.152
37370.990	45274.784
37368.569	45273.756
37369.127	45272.440
37368.879	45272.334
37368.984	45272.086
37357.292	45267.124
37357.187	45267.372
37356.727	45267.177
37356.832	45266.929



THE SCHEDULE — *continued*

37352.978	45265.293
37352.860	45265.536
37351.940	45265.145
37352.057	45264.902
37347.409	45262.929
37347.291	45263.173
37346.371	45262.782
37346.488	45262.539
37341.826	45260.563
37341.722	45260.809
37340.801	45260.418
37340.919	45260.175
37328.031	45254.706
37327.730	45255.415
37327.022	45255.114
37325.838	45257.903
37324.752	45257.442
37322.154	45263.563
37323.231	45264.017
37321.552	45268.001
37322.249	45268.297
37321.960	45269.011
37329.416	45272.175
37329.706	45271.461
37330.626	45271.852
37330.325	45272.561
37334.836	45274.475
37334.941	45274.227
37335.862	45274.617

THE SCHEDULE — *continued*

37335.757	45274.866
37340.417	45276.844
37340.511	45276.590
37341.431	45276.981
37341.326	45277.228
37345.986	45279.207
37346.080	45278.954
37347.000	45279.344
37346.907	45279.598
37350.773	45281.239
37350.867	45280.985
37351.787	45281.376
37351.694	45281.629
37355.099	45283.075
37358.200	45275.767
37362.870	45277.785
37359.704	45285.279
37359.641	45285.252
37355.966	45294.088
37445.158	45331.941
37450.305	45319.583
37450.595	45319.668
37455.014	45321.544
37451.920	45328.835
37457.429	45331.173
37457.612	45330.741
37458.993	45331.327
37458.810	45331.759
37470.749	45336.826

THE SCHEDULE — *continued*

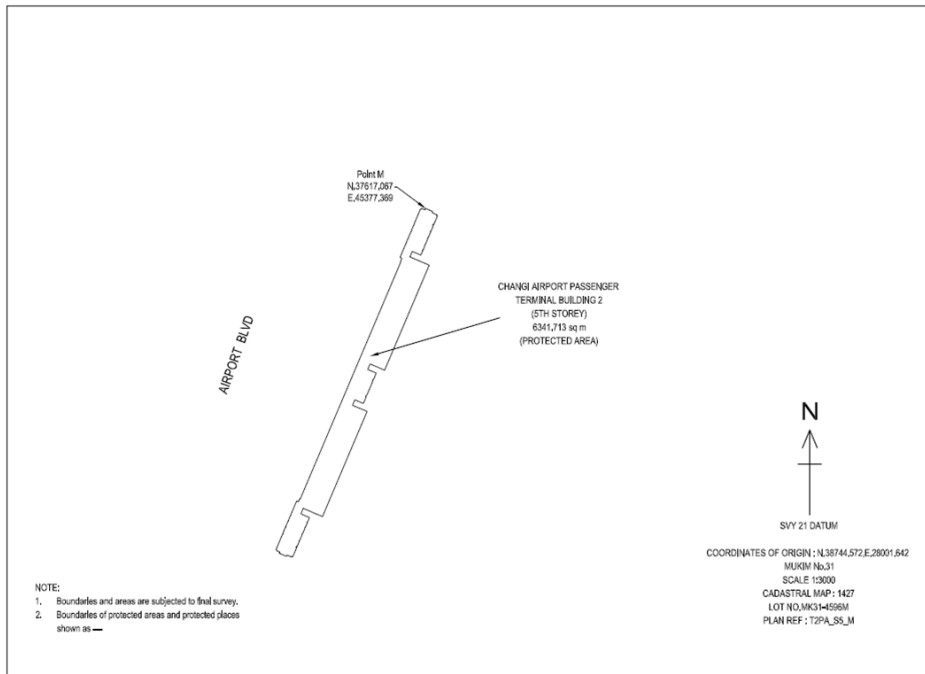
37470.932	45336.394
37472.341	45336.991
37472.157	45337.424
37477.678	45339.767
37480.774	45332.468
37485.467	45334.467
37480.142	45346.787
37569.334	45384.639
37576.254	45368.337
37580.951	45370.320
37577.857	45377.611
37581.263	45379.056
37581.369	45378.808
37582.289	45379.198
37582.184	45379.447
37586.050	45381.088
37586.156	45380.839
37587.076	45381.230
37586.971	45381.478
37591.619	45383.451
37591.725	45383.203
37592.645	45383.593
37592.540	45383.842
37597.189	45385.815
37597.294	45385.566
37598.215	45385.957
37598.109	45386.205
37602.620	45388.120
37602.921	45387.411

THE SCHEDULE — *continued*

37603.841	45387.801
37603.540	45388.510
37610.997	45391.675
37611.297	45390.966
37612.006	45391.267
37613.694	45387.290
37614.780	45387.751
37617.378	45381.629
37616.281	45381.170
37617.476	45378.379
37616.767	45378.078

to the point of commencement (Point M).

The boundaries of “Changi Airport Passenger Terminal Building 2 (5th Storey)” are more particularly delineated in the Survey Plan Ref. No. T2PA\_S5\_M set out below.

THE SCHEDULE — *continued*

Chief Executive  
Officer,  
Changi Airport  
Group  
(Singapore) Pte.  
Ltd.

(9) Changi Airport Passenger Terminal  
Building 2 (6th Storey)

All that area comprised in part of Land Lot 4596M in Mukim No. 31 (Changi) occupied by “Changi Airport Passenger Terminal Building 2 (6th Storey)” containing:

- (a) An area of about 619.784 square metres and bounded approximately as follows:

Commencing at Point N of the aforesaid “Changi Airport Passenger Terminal Building 2 (6th Storey)”, which point is 37365.428 metres North and 45270.752 metres East of the Singapore Land Authority SVY 21 Datum, the boundaries run along successive lines of coordinates approximately as follows:

<i>Northing</i>	<i>Easting</i>
37365.428	45270.752
37359.363	45285.048
37351.545	45281.741

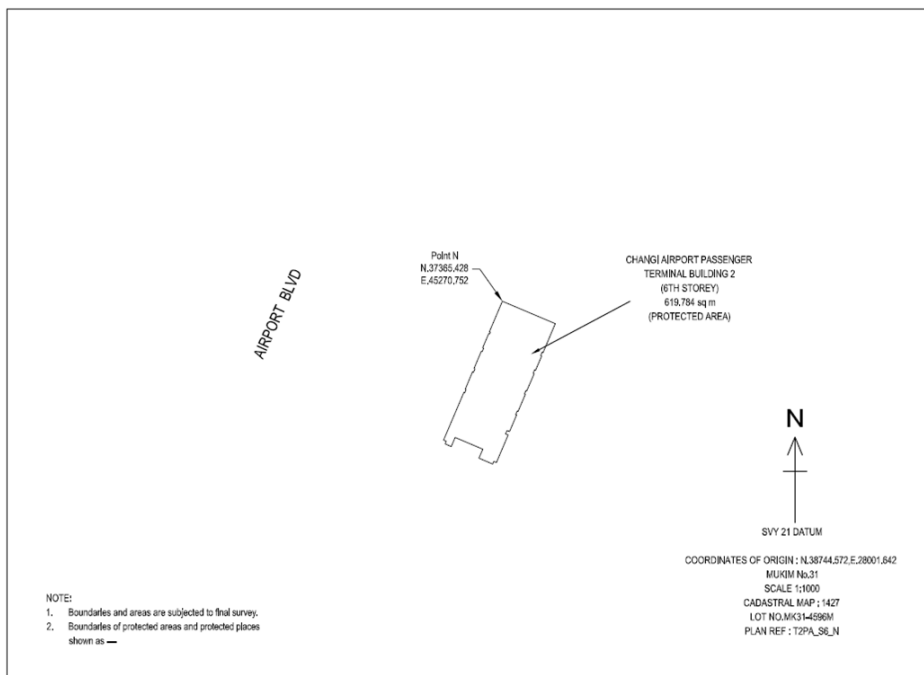
THE SCHEDULE — *continued*

37351.647	45281.496
37350.723	45281.100
37350.615	45281.350
37346.753	45279.709
37346.860	45279.465
37345.927	45279.075
37345.824	45279.316
37341.190	45277.348
37341.293	45277.106
37340.360	45276.705
37340.262	45276.954
37335.613	45274.985
37335.718	45274.739
37334.780	45274.346
37334.679	45274.588
37330.175	45272.684
37330.465	45271.987
37329.552	45271.585
37329.243	45272.287
37321.817	45269.120
37322.112	45268.416
37321.400	45268.119
37322.974	45264.398
37325.417	45265.444
37328.594	45257.954
37326.146	45256.901
37326.847	45255.237
37327.552	45255.537
37327.858	45254.835

THE SCHEDULE — *continued*

37340.758	45260.307
37340.666	45260.528
37341.560	45260.916
37341.670	45260.694
37346.311	45262.661
37346.212	45262.904
37347.136	45263.306
37347.242	45263.060
37351.886	45265.012
37351.781	45265.255
37352.722	45265.660
37352.826	45265.417
37356.680	45267.042
37356.575	45267.281
37357.042	45267.484
37357.147	45267.238

to the point of commencement (Point N), which boundaries are more particularly delineated in the Survey Plan Ref. No. T2PA\_S6\_N set out below.

THE SCHEDULE — *continued*

(b) An area of about 909.948 square metres and bounded approximately as follows:

Commencing at Point O of the aforesaid “Changi Airport Passenger Terminal Building 2 (6th Storey)”, which point is 37497.933 metres North and 45331.579 metres East of the Singapore Land Authority SVY 21 Datum, the boundaries run along successive lines of coordinates approximately as follows:

<i>Northing</i>	<i>Easting</i>
37497.933	45331.579
37491.982	45329.054
37491.683	45329.757
37490.749	45329.368
37491.045	45328.661
37478.168	45323.206
37477.986	45323.630

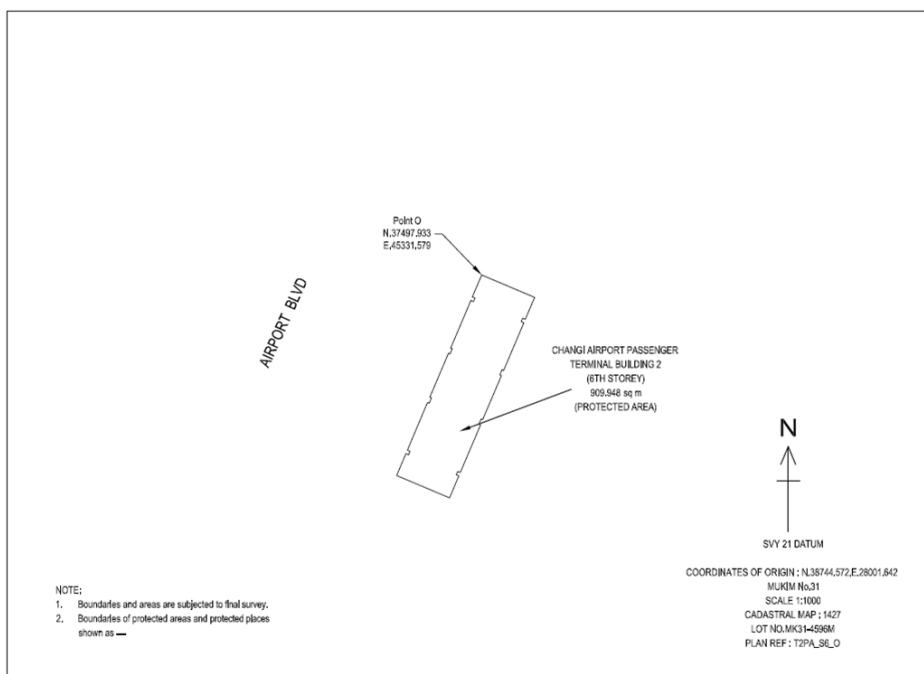


THE SCHEDULE — *continued*

37476.563	45323.026
37476.746	45322.602
37464.839	45317.562
37464.661	45317.989
37463.228	45317.379
37463.412	45316.948
37450.529	45311.494
37450.235	45312.199
37449.290	45311.802
37449.592	45311.096
37443.650	45308.574
37437.584	45322.879
37443.539	45325.404
37443.841	45324.683
37444.764	45325.088
37444.463	45325.796
37457.356	45331.259
37457.540	45330.828
37458.927	45331.415
37458.748	45331.845
37470.684	45336.907
37470.869	45336.473
37472.290	45337.070
37472.098	45337.508
37484.982	45342.955
37485.288	45342.246
37486.223	45342.661
37485.914	45343.363
37491.871	45345.888

THE SCHEDULE — *continued*

to the point of commencement (Point O), which boundaries are more particularly delineated in the Survey Plan Ref. No. T2PA\_S6\_O set out below.



(c) An area of about 618.873 square metres and bounded approximately as follows:

Commencing at Point P of the aforesaid “Changi Airport Passenger Terminal Building 2 (6th Storey)”, which point is 37617.072 metres North and 45377.413 metres East of the Singapore Land Authority SVY 21 Datum, the boundaries run along successive lines of coordinates approximately as follows:

<i>Northing</i>	<i>Easting</i>
37617.072	45377.413
37604.199	45371.946
37604.092	45372.194
37603.160	45371.794

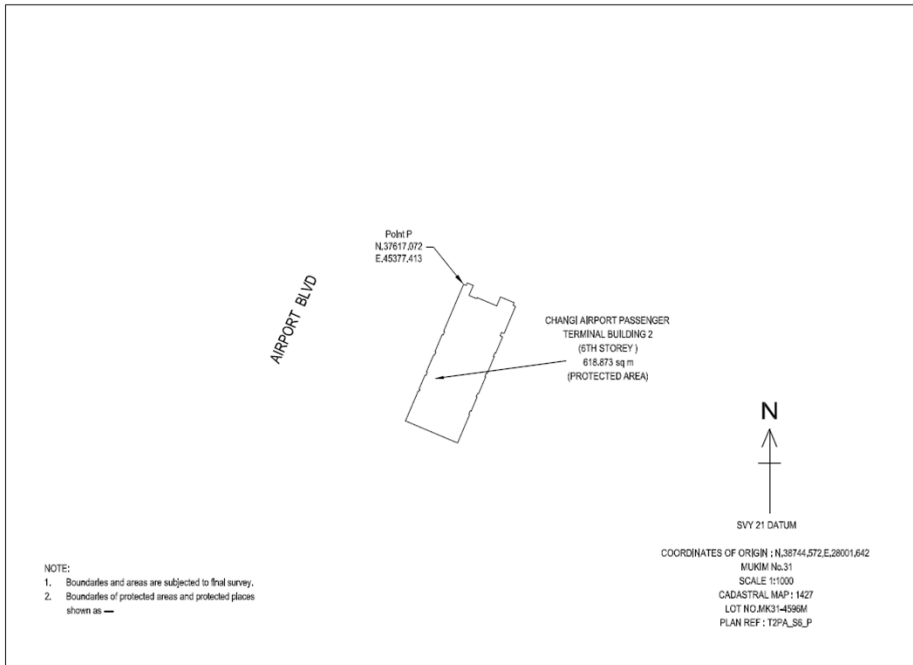
THE SCHEDULE — *continued*

37603.263	45371.553
37598.627	45369.585
37598.522	45369.834
37597.587	45369.432
37597.690	45369.186
37593.048	45367.217
37592.944	45367.465
37592.015	45367.069
37592.118	45366.825
37588.258	45365.192
37588.156	45365.435
37587.682	45365.236
37587.786	45364.989
37579.509	45361.478
37573.455	45375.779
37581.264	45379.088
37581.365	45378.845
37582.307	45379.246
37582.206	45379.494
37586.055	45381.121
37586.163	45380.873
37587.102	45381.278
37587.000	45381.509
37591.626	45383.486
37591.735	45383.241
37592.668	45383.636
37592.565	45383.883
37597.199	45385.834
37597.300	45385.595

THE SCHEDULE — *continued*

37598.237	45385.994
37598.133	45386.237
37602.633	45388.138
37602.925	45387.449
37603.872	45387.838
37603.574	45388.550
37611.010	45391.683
37611.310	45390.994
37612.023	45391.285
37613.610	45387.554
37611.144	45386.514
37613.425	45381.131
37613.153	45381.016
37614.043	45378.919
37616.784	45380.078
37617.478	45378.433
37616.769	45378.122

to the point of commencement (Point P), which boundaries are more particularly delineated in the Survey Plan Ref. No. T2PA\_S6\_P set out below.

THE SCHEDULE — *continued*

Made on 23 June 2015.

LEO YIP  
*Permanent Secretary,  
Ministry of Home Affairs,  
Singapore.*

[MHA (PS) 12/2/06 TF 4; AG/LLRD/SL/256/2010/2 Vol. 2]