
First published in the *Government Gazette*, Electronic Edition, on 15 July 2021 at 5 pm.

No. S 518

INFRASTRUCTURE PROTECTION ACT 2017 (ACT 41 OF 2017)

INFRASTRUCTURE PROTECTION (PROTECTED PLACES) (NO. 8) ORDER 2021

ARRANGEMENT OF PARAGRAPHS

Paragraph

1. Citation and commencement
 2. Premises declared to be protected places
- The Schedule
-

In exercise of the powers conferred by section 14(1) of the Infrastructure Protection Act 2017, the Minister for Home Affairs makes the following Order:

Citation and commencement

1. This Order is the Infrastructure Protection (Protected Places) (No. 8) Order 2021 and comes into operation on 16 July 2021.

Premises declared to be protected places

2. The premises described in the second column of the Schedule are declared to be protected places for the purposes of the Act, and the person specified in the first column of that Schedule is designated as the authority of the corresponding protected place.

 THE SCHEDULE

Paragraph 2

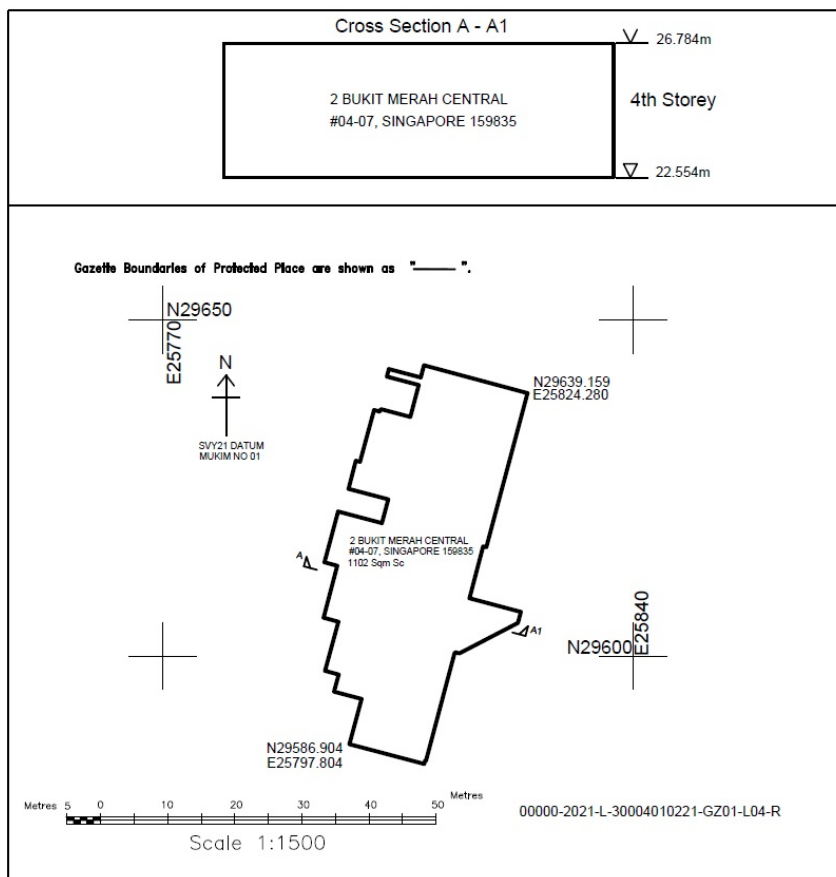
| <i>First column</i> | <i>Second column</i> | | | | | | | | | | | | | | | | | | | | | | | | | | | | | | | | | | | | |
|---|---|-----------------|----------------|------------|------------|------------|------------|------------|------------|------------|------------|------------|------------|------------|------------|------------|------------|------------|------------|------------|------------|------------|------------|------------|------------|------------|------------|------------|------------|------------|------------|------------|------------|------------|------------|------------|------------|
| The Authority | Protected Place | | | | | | | | | | | | | | | | | | | | | | | | | | | | | | | | | | | | |
| 1. Head, MINDEF Human Resource Department | 2 BUKIT MERAH CENTRAL #04-07 All that area comprised in part of Lot 01837V in Mukim No. 1 occupied by “2 BUKIT MERAH CENTRAL #04-07” containing an area of about 1,102 square metres and bounded approximately as follows: Commencing at a point 29,639.159 metres North and 25,824.280 metres East of the Singapore Land Authority SVY 21 Datum, the boundaries run along successive lines of coordinates approximately as follows: | | | | | | | | | | | | | | | | | | | | | | | | | | | | | | | | | | | | |
| | <table border="0"> <thead> <tr> <th style="text-align: left;"><i>Northing</i></th> <th style="text-align: left;"><i>Easting</i></th> </tr> </thead> <tbody> <tr><td>29,639.159</td><td>25,824.280</td></tr> <tr><td>29,616.220</td><td>25,818.176</td></tr> <tr><td>29,616.350</td><td>25,817.704</td></tr> <tr><td>29,608.631</td><td>25,815.640</td></tr> <tr><td>29,606.567</td><td>25,823.321</td></tr> <tr><td>29,604.966</td><td>25,822.889</td></tr> <tr><td>29,600.431</td><td>25,814.151</td></tr> <tr><td>29,600.582</td><td>25,813.484</td></tr> <tr><td>29,600.353</td><td>25,813.423</td></tr> <tr><td>29,584.451</td><td>25,809.195</td></tr> <tr><td>29,584.484</td><td>25,809.073</td></tr> <tr><td>29,583.945</td><td>25,808.916</td></tr> <tr><td>29,586.904</td><td>25,797.804</td></tr> <tr><td>29,593.642</td><td>25,799.591</td></tr> <tr><td>29,594.725</td><td>25,795.505</td></tr> <tr><td>29,597.252</td><td>25,796.172</td></tr> <tr><td>29,597.800</td><td>25,794.171</td></tr> </tbody> </table> | <i>Northing</i> | <i>Easting</i> | 29,639.159 | 25,824.280 | 29,616.220 | 25,818.176 | 29,616.350 | 25,817.704 | 29,608.631 | 25,815.640 | 29,606.567 | 25,823.321 | 29,604.966 | 25,822.889 | 29,600.431 | 25,814.151 | 29,600.582 | 25,813.484 | 29,600.353 | 25,813.423 | 29,584.451 | 25,809.195 | 29,584.484 | 25,809.073 | 29,583.945 | 25,808.916 | 29,586.904 | 25,797.804 | 29,593.642 | 25,799.591 | 29,594.725 | 25,795.505 | 29,597.252 | 25,796.172 | 29,597.800 | 25,794.171 |
| <i>Northing</i> | <i>Easting</i> | | | | | | | | | | | | | | | | | | | | | | | | | | | | | | | | | | | | |
| 29,639.159 | 25,824.280 | | | | | | | | | | | | | | | | | | | | | | | | | | | | | | | | | | | | |
| 29,616.220 | 25,818.176 | | | | | | | | | | | | | | | | | | | | | | | | | | | | | | | | | | | | |
| 29,616.350 | 25,817.704 | | | | | | | | | | | | | | | | | | | | | | | | | | | | | | | | | | | | |
| 29,608.631 | 25,815.640 | | | | | | | | | | | | | | | | | | | | | | | | | | | | | | | | | | | | |
| 29,606.567 | 25,823.321 | | | | | | | | | | | | | | | | | | | | | | | | | | | | | | | | | | | | |
| 29,604.966 | 25,822.889 | | | | | | | | | | | | | | | | | | | | | | | | | | | | | | | | | | | | |
| 29,600.431 | 25,814.151 | | | | | | | | | | | | | | | | | | | | | | | | | | | | | | | | | | | | |
| 29,600.582 | 25,813.484 | | | | | | | | | | | | | | | | | | | | | | | | | | | | | | | | | | | | |
| 29,600.353 | 25,813.423 | | | | | | | | | | | | | | | | | | | | | | | | | | | | | | | | | | | | |
| 29,584.451 | 25,809.195 | | | | | | | | | | | | | | | | | | | | | | | | | | | | | | | | | | | | |
| 29,584.484 | 25,809.073 | | | | | | | | | | | | | | | | | | | | | | | | | | | | | | | | | | | | |
| 29,583.945 | 25,808.916 | | | | | | | | | | | | | | | | | | | | | | | | | | | | | | | | | | | | |
| 29,586.904 | 25,797.804 | | | | | | | | | | | | | | | | | | | | | | | | | | | | | | | | | | | | |
| 29,593.642 | 25,799.591 | | | | | | | | | | | | | | | | | | | | | | | | | | | | | | | | | | | | |
| 29,594.725 | 25,795.505 | | | | | | | | | | | | | | | | | | | | | | | | | | | | | | | | | | | | |
| 29,597.252 | 25,796.172 | | | | | | | | | | | | | | | | | | | | | | | | | | | | | | | | | | | | |
| 29,597.800 | 25,794.171 | | | | | | | | | | | | | | | | | | | | | | | | | | | | | | | | | | | | |

THE SCHEDULE — *continued*

| <i>First column</i> | <i>Second column</i> |
|---------------------|----------------------|
| The Authority | Protected Place |
| 29,605.103 | 25,796.139 |
| 29,605.708 | 25,793.926 |
| 29,613.458 | 25,795.974 |
| 29,613.973 | 25,794.070 |
| 29,621.541 | 25,796.086 |
| 29,619.786 | 25,802.631 |
| 29,623.347 | 25,803.576 |
| 29,624.887 | 25,797.633 |
| 29,629.095 | 25,798.744 |
| 29,628.927 | 25,799.384 |
| 29,628.993 | 25,799.401 |
| 29,636.635 | 25,801.436 |
| 29,636.395 | 25,802.324 |
| 29,636.787 | 25,802.436 |
| 29,635.626 | 25,806.843 |
| 29,640.346 | 25,808.106 |
| 29,641.617 | 25,803.341 |
| 29,642.750 | 25,803.653 |
| 29,641.482 | 25,808.400 |
| 29,643.313 | 25,808.890 |

to the point of commencement.

The boundaries of “2 BUKIT MERAH CENTRAL #04-07” are more particularly delineated in the Survey Plan No. 00000-2021-L-30004010221-GZ01-L04-R filed in the office of the Director, Building and Infrastructure Programme Centre, Defence Science and Technology Agency, Singapore, a copy of which is set out below.

THE SCHEDULE — *continued**First column**Second column*

The Authority

Protected Place

2. Head, MINDEF
Human Resource
Department

2 BUKIT MERAH CENTRAL #05-07

All that area comprised in part of Lot 01837V in Mukim No. 1 occupied by “2 BUKIT MERAH CENTRAL #05-07” containing an area of about 388 square metres and bounded approximately as follows:

Commencing at a point 29,604.420 metres North and 25,814.793 metres East of the Singapore Land Authority SVY 21 Datum, the boundaries run along successive lines of coordinates approximately as follows:

*Northing**Easting*

 THE SCHEDULE — *continued*

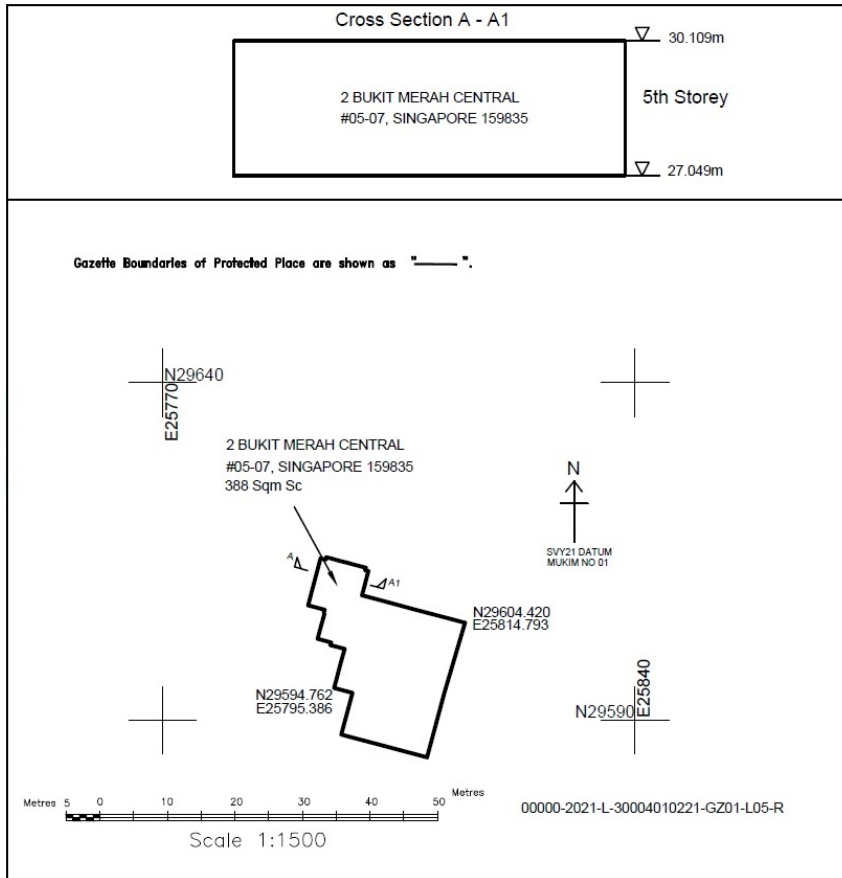
| <i>First column</i> | | <i>Second column</i> |
|---------------------|-----------------|----------------------|
| The Authority | Protected Place | |
| | 29,604.420 | 25,814.793 |
| | 29,593.867 | 25,811.699 |
| | 29,584.466 | 25,809.189 |
| | 29,586.144 | 25,802.884 |
| | 29,587.862 | 25,796.451 |
| | 29,594.031 | 25,798.120 |
| | 29,594.762 | 25,795.386 |
| | 29,595.842 | 25,795.675 |
| | 29,598.301 | 25,796.337 |
| | 29,600.547 | 25,796.978 |
| | 29,601.110 | 25,794.859 |
| | 29,601.513 | 25,794.960 |
| | 29,602.045 | 25,792.958 |
| | 29,603.849 | 25,793.438 |
| | 29,605.818 | 25,793.975 |
| | 29,605.850 | 25,793.858 |
| | 29,606.338 | 25,793.993 |
| | 29,606.934 | 25,791.738 |
| | 29,606.986 | 25,791.543 |
| | 29,609.475 | 25,792.207 |
| | 29,609.786 | 25,792.292 |
| | 29,612.849 | 25,793.101 |
| | 29,613.978 | 25,793.400 |
| | 29,613.768 | 25,794.152 |
| | 29,614.140 | 25,794.260 |
| | 29,613.991 | 25,794.842 |
| | 29,613.834 | 25,795.425 |

THE SCHEDULE — *continued*

| <i>First column</i> | <i>Second column</i> |
|---------------------|----------------------|
| The Authority | Protected Place |
| 29,613.589 | 25,796.340 |
| 29,613.352 | 25,797.225 |
| 29,613.105 | 25,798.147 |
| 29,612.566 | 25,800.122 |
| 29,612.188 | 25,800.022 |
| 29,612.059 | 25,800.489 |
| 29,610.053 | 25,799.955 |
| 29,608.507 | 25,799.542 |
| 29,608.250 | 25,800.497 |
| 29,607.312 | 25,804.001 |
| 29,606.463 | 25,807.142 |
| 29,605.253 | 25,811.675 |
| 29,604.818 | 25,813.319 |
| 29,604.484 | 25,814.546 |

to the point of commencement.

The boundaries of “2 BUKIT MERAH CENTRAL #05-07” are more particularly delineated in the Survey Plan No. 00000-2021-L-30004010221-GZ01-L05-R filed in the office of the Director, Building and Infrastructure Programme Centre, Defence Science and Technology Agency, Singapore, a copy of which is set out below.

THE SCHEDULE — *continued**First column**Second column*

The Authority

Protected Place

3. Director, MINDEF
Corporate Services
Department

2 BUKIT MERAH CENTRAL #10-01

All that area comprised in part of Lot 01837V in Mukim No. 1 occupied by "2 BUKIT MERAH CENTRAL #10-01" containing an area of about 779 square metres and bounded approximately as follows:

Commencing at a point 29,687.481 metres North and 25,854.344 metres East of the Singapore Land Authority SVY 21 Datum, the boundaries run along successive lines of coordinates approximately as follows:

*Northing**Easting*

THE SCHEDULE — *continued*

| <i>First column</i> | | <i>Second column</i> |
|---------------------|------------|----------------------|
| The Authority | | Protected Place |
| | 29,687.481 | 25,854.344 |
| | 29,685.691 | 25,853.877 |
| | 29,683.789 | 25,853.374 |
| | 29,676.558 | 25,851.455 |
| | 29,674.531 | 25,850.921 |
| | 29,673.437 | 25,850.635 |
| | 29,673.073 | 25,850.530 |
| | 29,673.467 | 25,849.041 |
| | 29,673.880 | 25,847.473 |
| | 29,674.359 | 25,845.679 |
| | 29,674.639 | 25,844.642 |
| | 29,674.977 | 25,843.368 |
| | 29,675.645 | 25,840.840 |
| | 29,675.983 | 25,839.557 |
| | 29,676.252 | 25,838.543 |
| | 29,676.595 | 25,837.259 |
| | 29,676.628 | 25,837.135 |
| | 29,676.815 | 25,836.422 |
| | 29,676.896 | 25,836.127 |
| | 29,676.091 | 25,834.786 |
| | 29,675.123 | 25,833.144 |
| | 29,674.877 | 25,832.722 |
| | 29,674.323 | 25,831.771 |
| | 29,674.104 | 25,831.714 |
| | 29,672.523 | 25,831.299 |
| | 29,670.573 | 25,830.783 |
| | 29,666.754 | 25,829.773 |

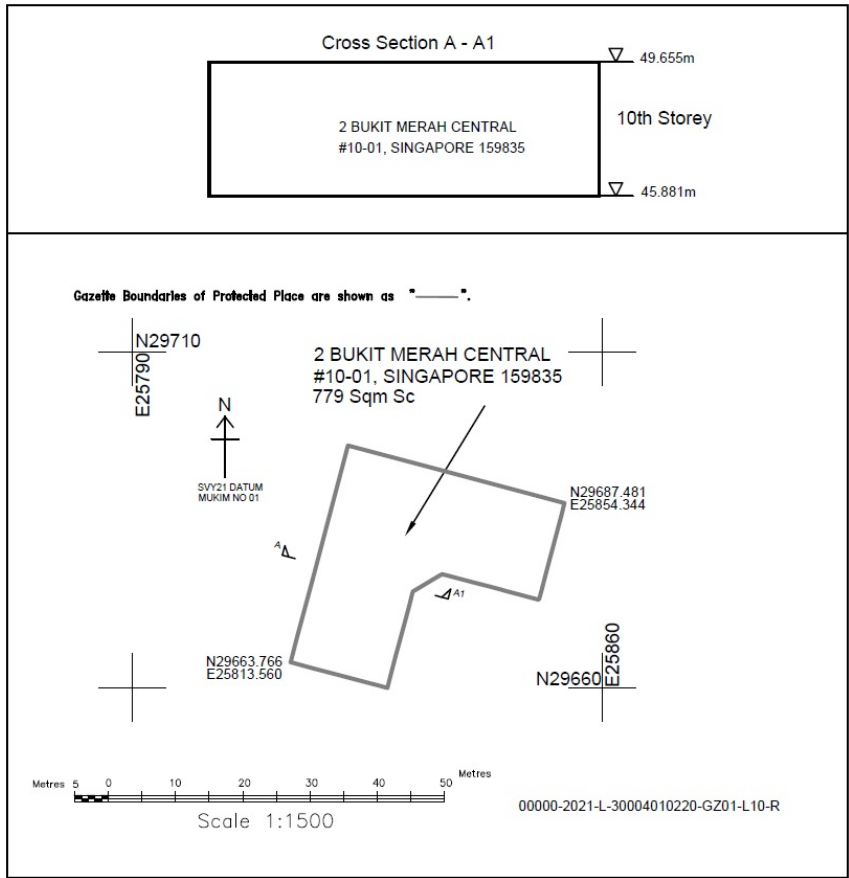
THE SCHEDULE — *continued*

| <i>First column</i> | <i>Second column</i> | |
|---------------------|----------------------|------------|
| The Authority | Protected Place | |
| | 29,665.849 | 25,829.536 |
| | 29,665.713 | 25,829.496 |
| | 29,664.589 | 25,829.196 |
| | 29,661.296 | 25,828.329 |
| | 29,660.418 | 25,828.095 |
| | 29,659.963 | 25,827.960 |
| | 29,660.051 | 25,827.599 |
| | 29,660.343 | 25,826.511 |
| | 29,660.572 | 25,825.658 |
| | 29,662.023 | 25,820.150 |
| | 29,662.803 | 25,817.167 |
| | 29,663.293 | 25,815.312 |
| | 29,663.766 | 25,813.560 |
| | 29,667.473 | 25,814.542 |
| | 29,676.213 | 25,816.866 |
| | 29,684.355 | 25,819.022 |
| | 29,696.032 | 25,822.117 |
| | 29,692.942 | 25,833.772 |

to the point of commencement.

The boundaries of “2 BUKIT MERAH CENTRAL #10-01” are more particularly delineated in the Survey Plan No. 00000-2021-L-30004010220-GZ01-L10-R filed in the office of the Director, Building and Infrastructure Programme Centre, Defence Science and Technology Agency, Singapore, a copy of which is set out below.

THE SCHEDULE — *continued*



First column

Second column

The Authority

Protected Place

4. Director, Nexus

2 BUKIT MERAH CENTRAL #21-01

All that area comprised in part of Lot 01837V in Mukim No. 1 occupied by “2 BUKIT MERAH CENTRAL #21-01” containing an area of about 779 square metres and bounded approximately as follows:

Commencing at a point 29,687.481 metres North and 25,854.344 metres East of the Singapore Land Authority SVY 21 Datum, the boundaries run along successive lines of coordinates approximately as follows:

Northing

Easting

 THE SCHEDULE — *continued*

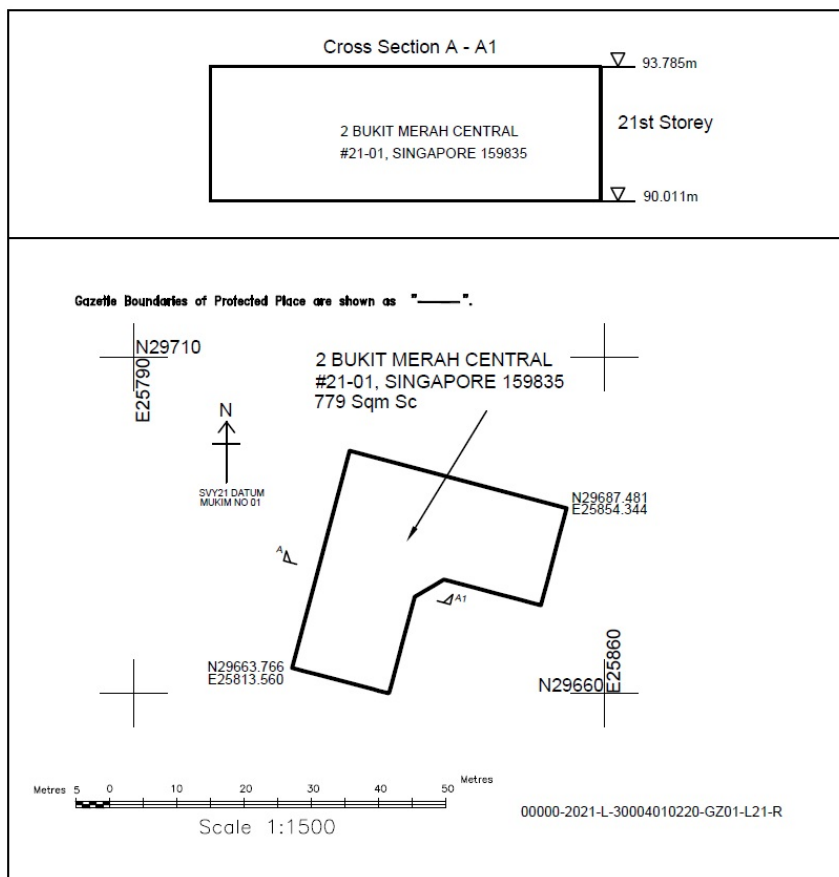
| <i>First column</i> | <i>Second column</i> | |
|---------------------|----------------------|------------|
| The Authority | Protected Place | |
| | 29,687.481 | 25,854.344 |
| | 29,685.691 | 25,853.877 |
| | 29,683.789 | 25,853.374 |
| | 29,676.558 | 25,851.455 |
| | 29,674.531 | 25,850.921 |
| | 29,673.437 | 25,850.635 |
| | 29,673.073 | 25,850.530 |
| | 29,673.467 | 25,849.041 |
| | 29,673.880 | 25,847.473 |
| | 29,674.359 | 25,845.679 |
| | 29,674.639 | 25,844.642 |
| | 29,674.977 | 25,843.368 |
| | 29,675.645 | 25,840.840 |
| | 29,675.983 | 25,839.557 |
| | 29,676.252 | 25,838.543 |
| | 29,676.595 | 25,837.259 |
| | 29,676.628 | 25,837.135 |
| | 29,676.815 | 25,836.422 |
| | 29,676.896 | 25,836.127 |
| | 29,676.091 | 25,834.786 |
| | 29,675.123 | 25,833.144 |
| | 29,674.877 | 25,832.722 |
| | 29,674.323 | 25,831.771 |
| | 29,674.104 | 25,831.714 |
| | 29,672.523 | 25,831.299 |
| | 29,670.573 | 25,830.783 |
| | 29,666.754 | 25,829.773 |

THE SCHEDULE — *continued*

| <i>First column</i> | <i>Second column</i> | |
|---------------------|----------------------|------------|
| The Authority | Protected Place | |
| | 29,665.849 | 25,829.536 |
| | 29,665.713 | 25,829.496 |
| | 29,664.589 | 25,829.196 |
| | 29,661.296 | 25,828.329 |
| | 29,660.418 | 25,828.095 |
| | 29,659.963 | 25,827.960 |
| | 29,660.051 | 25,827.599 |
| | 29,660.343 | 25,826.511 |
| | 29,660.572 | 25,825.658 |
| | 29,662.023 | 25,820.150 |
| | 29,662.803 | 25,817.167 |
| | 29,663.293 | 25,815.312 |
| | 29,663.766 | 25,813.560 |
| | 29,667.473 | 25,814.542 |
| | 29,676.213 | 25,816.866 |
| | 29,684.355 | 25,819.022 |
| | 29,696.032 | 25,822.117 |
| | 29,692.942 | 25,833.772 |

to the point of commencement.

The boundaries of “2 BUKIT MERAH CENTRAL #21-01” are more particularly delineated in the Survey Plan No. 00000-2021-L-30004010220-GZ01-L21-R filed in the office of the Director, Building and Infrastructure Programme Centre, Defence Science and Technology Agency, Singapore, a copy of which is set out below.

THE SCHEDULE — *continued*

Made on 1 July 2021.

PANG KIN KEONG
*Permanent Secretary,
 Ministry of Home Affairs,
 Singapore.*

[SPF/CPS/C/09/12/08; AG/LEGIS/SL/137B/2020/2 Vol. 7]