
First published in the *Government Gazette*, Electronic Edition, on 8th August 2014 at 5:00 pm.

No. S 532

PROTECTED AREAS AND PROTECTED PLACES ACT (CHAPTER 256)

PROTECTED PLACES (NO. 6) ORDER 2014

ARRANGEMENT OF PARAGRAPHS

Paragraph

1. Citation and commencement
 2. Premises declared to be protected places
- The Schedule
-

In exercise of the powers conferred by section 5(1) of the Protected Areas and Protected Places Act, the Minister for Home Affairs hereby makes the following Order:

Citation and commencement

1. This Order may be cited as the Protected Places (No. 6) Order 2014 and shall come into operation on 8 August 2014.

Premises declared to be protected places

2. The premises described in the second column of the Schedule are hereby declared to be protected places for the purposes of the Act, and no person shall be in those premises unless he is in possession of a pass-card or permit issued by the authority specified in the first column of the Schedule or has received the permission of an authorised officer on duty at the premises to enter the premises.

THE SCHEDULE

<i>First column</i>	<i>Second column</i>
The Authority	Protected Place
Managing Director, SP PowerGrid Ltd	(1) Eunost Flyover 66kV Sub Station.

THE SCHEDULE — *continued*

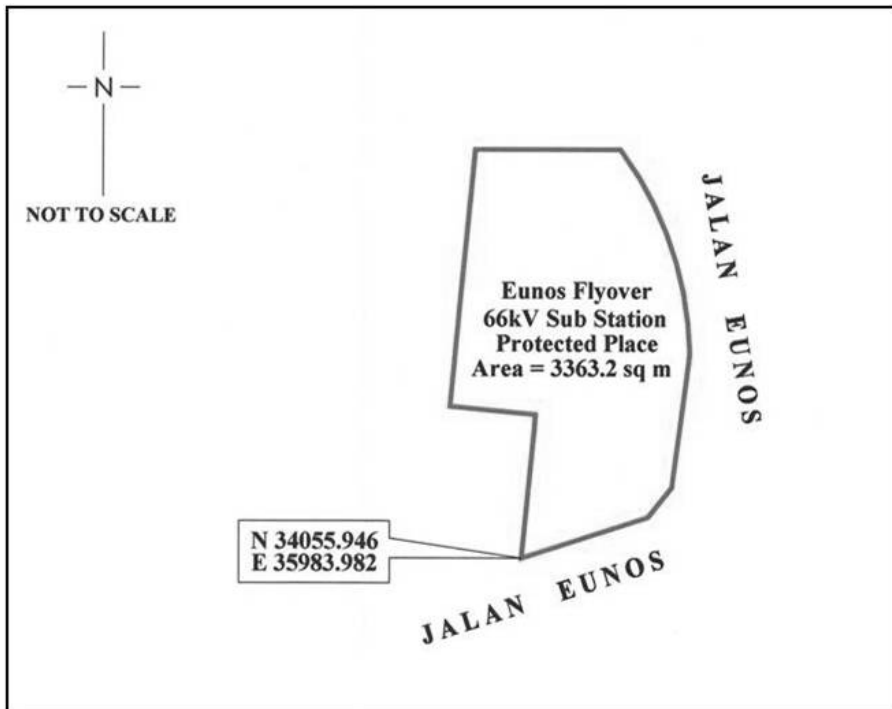
<i>First column</i>	<i>Second column</i>																														
The Authority	Protected Place																														
	<p>All that area comprised in Lot 6720M in MK23 along Jalan Eunus, occupied by “Eunos Flyover 66kV Sub Station” containing an area of about 3363.2 square metres and bounded approximately as follows:</p> <p>Commencing at the corner of the aforesaid “Eunos Flyover 66kV Sub Station” which point is 34055.946 metres North and 35983.982 metres East of the Singapore Land Authority SVY 21 Datum, the boundaries run along successive lines of co-ordinates approximately as follows:</p> <table border="0" style="margin-left: auto; margin-right: auto;"> <thead> <tr> <th style="text-align: left;"><i>Northing</i></th> <th style="text-align: left;"><i>Easting</i></th> </tr> </thead> <tbody> <tr><td>34055.946</td><td>35983.982</td></tr> <tr><td>34064.776</td><td>36011.293</td></tr> <tr><td>34071.181</td><td>36016.449</td></tr> <tr><td>34098.236</td><td>36020.088</td></tr> <tr><td>34100.366</td><td>36020.296</td></tr> <tr><td>34106.673</td><td>36019.895</td></tr> <tr><td>34113.313</td><td>36018.883</td></tr> <tr><td>34119.838</td><td>36017.292</td></tr> <tr><td>34126.199</td><td>36015.135</td></tr> <tr><td>34132.346</td><td>36012.429</td></tr> <tr><td>34138.232</td><td>36009.195</td></tr> <tr><td>34143.813</td><td>36005.456</td></tr> <tr><td>34144.213</td><td>36005.134</td></tr> <tr><td>34144.191</td><td>35973.813</td></tr> </tbody> </table>	<i>Northing</i>	<i>Easting</i>	34055.946	35983.982	34064.776	36011.293	34071.181	36016.449	34098.236	36020.088	34100.366	36020.296	34106.673	36019.895	34113.313	36018.883	34119.838	36017.292	34126.199	36015.135	34132.346	36012.429	34138.232	36009.195	34143.813	36005.456	34144.213	36005.134	34144.191	35973.813
<i>Northing</i>	<i>Easting</i>																														
34055.946	35983.982																														
34064.776	36011.293																														
34071.181	36016.449																														
34098.236	36020.088																														
34100.366	36020.296																														
34106.673	36019.895																														
34113.313	36018.883																														
34119.838	36017.292																														
34126.199	36015.135																														
34132.346	36012.429																														
34138.232	36009.195																														
34143.813	36005.456																														
34144.213	36005.134																														
34144.191	35973.813																														

THE SCHEDULE — *continued*

<i>First column</i>	<i>Second column</i>	
The Authority	Protected Place	
	34126.241	35972.079
	34108.293	35970.338
	34088.763	35968.457
	34086.984	35986.928
	34083.800	35986.683
	34070.043	35985.386

to the point of commencement.

The boundaries of “Eunos Flyover 66kV Sub Station” are more particularly delineated on the Survey Plan set out below.



THE SCHEDULE — *continued*

<i>First column</i>	<i>Second column</i>
The Authority	Protected Place
Managing Director, SP PowerGrid Ltd	(2) Tampines Logistics 66kV Sub Station. All that area comprised in Lot 782W in MK30 along Tampines Road, occupied by “Tampines Logistics 66kV Sub Station” containing an area of about 2777.1 square metres and bounded approximately as follows: Commencing at the corner of the aforesaid “Tampines Logistics 66kV Sub Station” which point is 38864.592 metres North and 36493.279 metres East of the Singapore Land Authority SVY 21 Datum, the boundaries run along successive lines of co-ordinates approximately as follows:
<i>Northing</i>	<i>Easting</i>
38864.592	36493.279
38848.194	36487.121
38837.242	36482.983
38829.404	36480.074
38827.049	36479.184
38823.577	36477.472
38820.501	36475.124
38817.934	36472.226
38815.973	36468.889
38814.692	36465.236
38814.139	36461.405
38814.334	36457.539
38815.270	36453.783
38817.444	36447.762

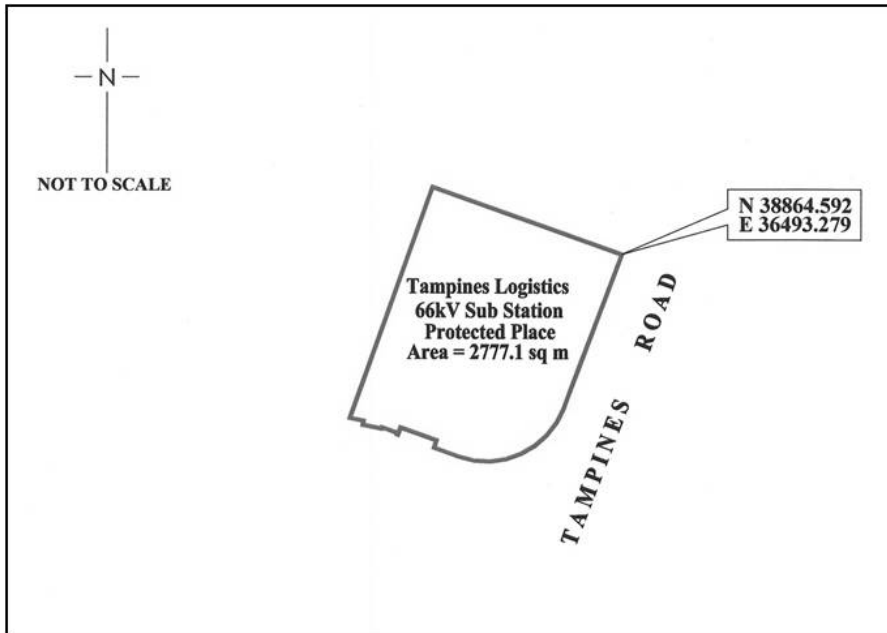
 THE SCHEDULE — *continued*

<i>First column</i>	<i>Second column</i>	
The Authority	Protected Place	
	38819.210	36448.364
	38822.334	36439.608
	38820.571	36439.003
	38820.643	36438.783
	38821.008	36438.900
	38822.370	36435.125
	38822.045	36435.019
	38822.946	36430.419
	38823.979	36430.643
	38824.631	36427.349
	38880.942	36447.280

to the point of commencement.

The boundaries of “Tampines Logistics 66kV Sub Station” are more particularly delineated on the Survey Plan set out below.

THE SCHEDULE — *continued*



First column

Second column

The Authority

Protected Place

Managing Director,
SP PowerGrid Ltd

(3) Toh Guan 66kV Sub Station.

All that area comprised in Lots 8644V, 8645P(PT) and 8278K(PT) in MK05 along Toh Guan Road, occupied by “Toh Guan 66kV Sub Station” containing an area of about 3624.3 square metres and bounded approximately as follows:

Commencing at the corner of the aforesaid “Toh Guan 66kV Sub Station” which point is 35851.153 metres North and 18555.042 metres East of the Singapore Land Authority SVY 21 Datum, the boundaries run along successive lines of co-ordinates approximately as follows:

<i>Northing</i>	<i>Easting</i>
35851.153	18555.042

 THE SCHEDULE — *continued*

<i>First column</i>	<i>Second column</i>	
The Authority	Protected Place	
	35848.214	18554.871
	35843.249	18554.527
	35834.998	18554.009
	35826.808	18552.920
	35820.542	18552.056
	35815.337	18551.351
	35809.704	18550.665
	35802.445	18549.796
	35797.552	18549.217
	35794.670	18548.953
	35790.849	18548.683
	35787.764	18548.426
	35783.765	18548.125
	35780.816	18547.873
	35778.403	18547.710
	35774.830	18547.480
	35771.189	18547.308
	35767.151	18547.132
	35764.033	18547.010
	35760.470	18546.861
	35756.845	18546.731
	35754.382	18546.746
	35750.002	18546.840
	35744.737	18546.987
	35738.692	18547.145
	35733.490	18547.257

THE SCHEDULE — *continued*

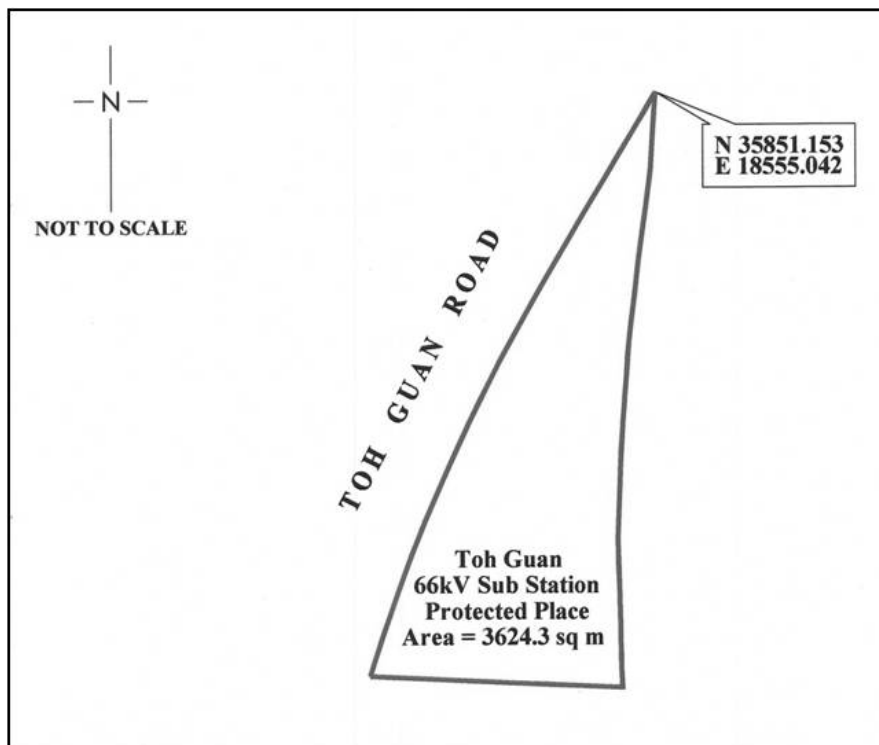
<i>First column</i>	<i>Second column</i>
The Authority	Protected Place
35727.662	18547.372
35724.170	18547.542
35724.860	18531.887
35725.393	18520.327
35726.000	18507.188
35726.654	18493.724
35728.874	18494.421
35729.967	18494.758
35736.056	18496.771
35737.695	18497.354
35742.328	18498.990
35747.426	18500.827
35752.989	18502.863
35755.780	18503.972
35759.815	18505.654
35764.223	18507.560
35768.409	18509.354
35773.115	18511.477
35777.504	18513.529
35782.128	18515.697
35784.156	18516.728
35790.047	18519.693
35794.002	18521.727
35798.299	18524.106

 THE SCHEDULE — *continued*

<i>First column</i>	<i>Second column</i>	
The Authority	Protected Place	
	35802.448	18526.400
	35806.606	18528.722
	35811.198	18531.358
	35815.065	18533.594
	35818.686	18535.698
	35822.882	18538.193
	35827.308	18540.829
	35832.723	18544.101
	35837.120	18546.745
	35841.085	18549.135
	35845.571	18551.827

to the point of commencement.

The boundaries of “Toh Guan 66kV Sub Station” are more particularly delineated on the Survey Plan set out below.

THE SCHEDULE — *continued**First column*

The Authority

Managing Director,
SP PowerGrid Ltd

Second column

Protected Place

(4) Woodlands Height 66kV Sub Station.

All that area comprised in Lot 6076T in MK13 along Woodlands Height, occupied by “Woodlands Height 66kV Sub Station” containing an area of about 2869.1 square metres and bounded approximately as follows:

Commencing at the corner of the aforesaid “Woodlands Height 66kV Sub Station” which point is 45767.464 metres North and 24324.795 metres East of the Singapore Land Authority SVY 21 Datum, the boundaries run along successive lines of co-ordinates approximately as follows:

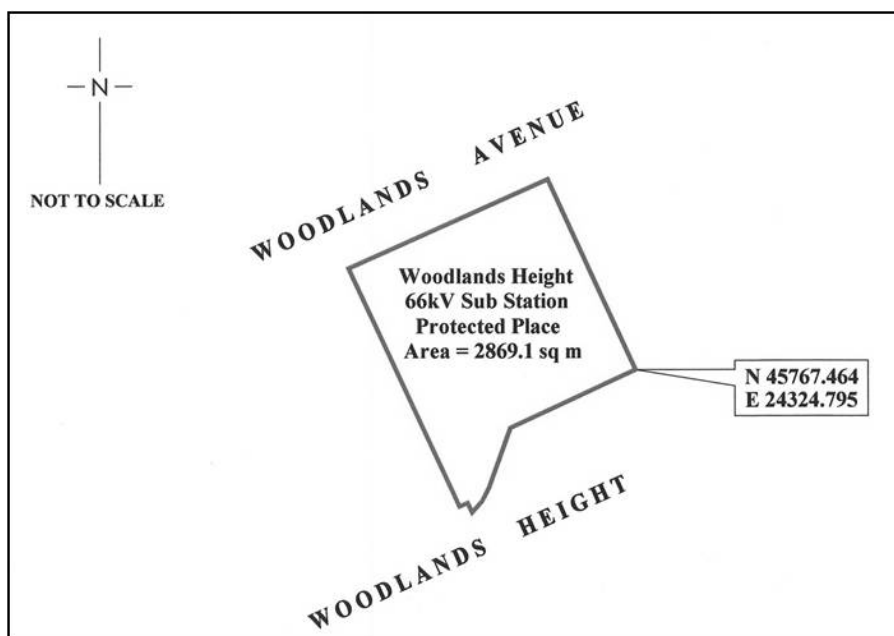
*Northing**Easting*

THE SCHEDULE — *continued*

<i>First column</i>	<i>Second column</i>	
The Authority	Protected Place	
	45767.464	24324.795
	45753.390	24294.383
	45738.803	24289.135
	45735.530	24287.442
	45732.887	24285.056
	45735.114	24283.978
	45734.332	24282.021
	45792.032	24255.281
	45813.632	24303.561

to the point of commencement.

The boundaries of “Woodlands Height 66kV Sub Station” are more particularly delineated on the Survey Plan set out below.



First column

Second column

 THE SCHEDULE — *continued*

The Authority	Protected Place
Managing Director, SP PowerGrid Ltd	(5) Bukit Batok Crescent 66kV Sub Station.

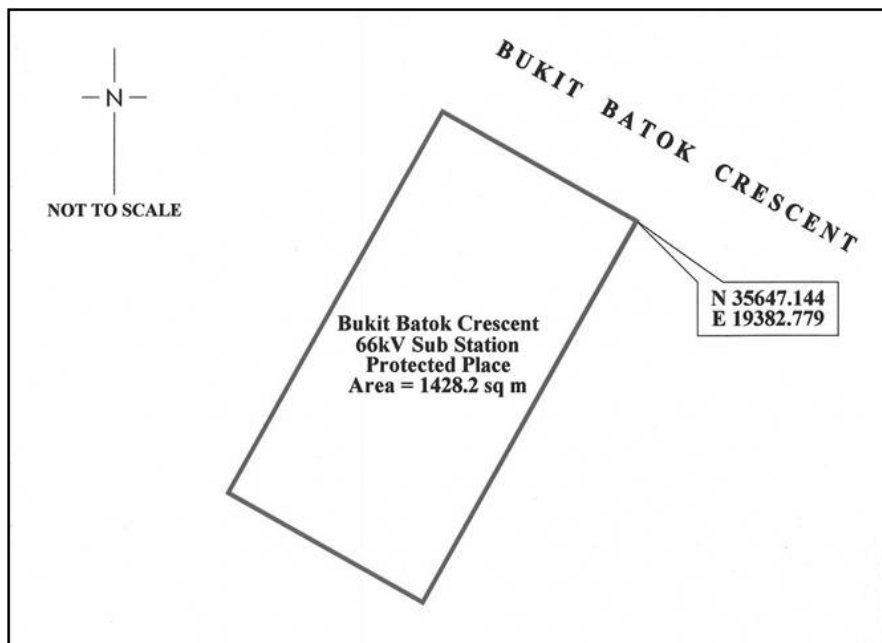
All that area comprised in Lot 7741L in MK05 along Bukit Batok Crescent, occupied by “Bukit Batok Crescent 66kV Sub Station” containing an area of about 1428.2 square metres and bounded approximately as follows:

Commencing at the corner of the aforesaid “Bukit Batok Crescent 66kV Sub Station” which point is 35647.144 metres North and 19382.779 metres East of the Singapore Land Authority SVY 21 Datum, the boundaries run along successive lines of co-ordinates approximately as follows:

<i>Northing</i>	<i>Easting</i>
35647.144	19382.779
35601.039	19356.853
35614.281	19333.322
35660.377	19359.246

to the point of commencement.

The boundaries of “Bukit Batok Crescent 66kV Sub Station” are more particularly delineated on the Survey Plan set out below.

THE SCHEDULE — *continued**First column*

The Authority

Managing Director,
SP PowerGrid Ltd

Second column

Protected Place

(6) Tembusu Crescent 66kV Sub Station.

All that area comprised in Lot 1114N in MK34 along Tembusu Crescent, occupied by “Tembusu Crescent 66kV Sub Station” containing an area of about 3081.2 square metres and bounded approximately as follows:

Commencing at the corner of the aforesaid “Tembusu Crescent 66kV Sub Station” which point is 28811.185 metres North and 10603.320 metres East of the Singapore Land Authority SVY 21 Datum, the boundaries run along successive lines of co-ordinates approximately as follows:

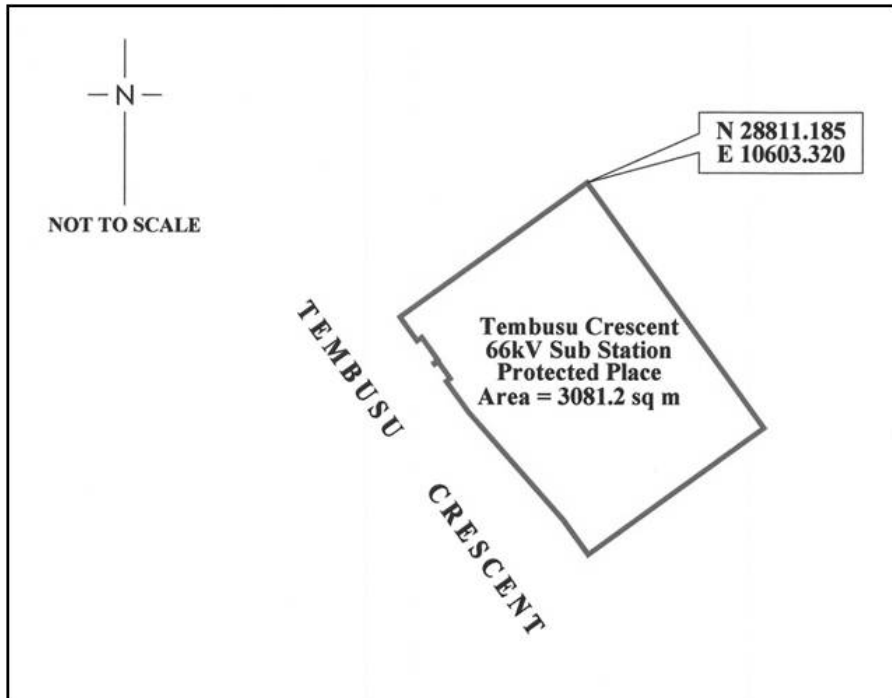
<i>Northing</i>	<i>Easting</i>
28811.185	10603.320

 THE SCHEDULE — *continued*

<i>First column</i>	<i>Second column</i>	
The Authority	Protected Place	
	28758.848	10641.015
	28744.496	10621.087
	28731.899	10603.641
	28739.412	10598.204
	28762.196	10578.147
	28768.738	10573.391
	28769.336	10574.239
	28772.953	10571.644
	28772.431	10570.911
	28772.667	10570.752
	28773.270	10571.600
	28778.129	10568.086
	28777.419	10567.145
	28782.484	10563.472

to the point of commencement.

The boundaries of “Tembusu Crescent 66kV Sub Station” are more particularly delineated on the Survey Plan set out below.

THE SCHEDULE — *continued*

Made on 5 August 2014.

TAN TEE HOW
*Permanent Secretary,
Ministry of Home Affairs,
Singapore.*

[MHA (PS) 12/2/02 TF 5; CP/C/198/39 V29; AG/LLRD/SL/256/2010/1 Vol. 8]