
First published in the *Government Gazette*, Electronic Edition, on 28th October 2015 at 5:00 pm.

No. S 610

PROTECTED AREAS AND PROTECTED PLACES ACT (CHAPTER 256)

PROTECTED PLACES (NO. 6) ORDER 2015

ARRANGEMENT OF PARAGRAPHS

Paragraph

1. Citation and commencement
 2. Premises declared to be protected places
- The Schedule
-

In exercise of the powers conferred by section 5(1) of the Protected Areas and Protected Places Act, the Minister for Home Affairs makes the following Order:

Citation and commencement

1. This Order may be cited as the Protected Places (No. 6) Order 2015 and comes into operation on 28 October 2015.

Premises declared to be protected places

2.—(1) The premises described in the second column of the Schedule are declared to be protected places for the purposes of the Act.

(2) No person may enter or remain in those premises unless the person —

- (a) is in possession of a pass-card or permit issued by the authority specified in the first column of the Schedule; or
- (b) has received the permission of an authorised officer on duty at those premises to enter those premises.

 THE SCHEDULE

<i>First column</i>	<i>Second column</i>																																
The Authority	Protected Place																																
Director, Water Supply (Plants) Department, Public Utilities Board	<p>(1) Bedok NEWater Factory</p> <p>All that area comprised in part of State Land Lots 06864M, 01257V, 01231T, 98547A, 08019W and 08014N in Mukim No. 27 occupied by “Bedok NEWater Factory” containing an area of about 49051.6 square metres and bounded approximately as follows:</p> <p style="text-align: center;">Commencing at a point 34062.979 metres North and 41801.493 metres East of the Singapore Land Authority SVY 21 Datum, the boundaries run along successive lines of coordinates approximately as follows:</p> <table border="0" style="margin-left: auto; margin-right: auto;"> <thead> <tr> <th style="text-align: center;"><i>Northing</i></th> <th style="text-align: center;"><i>Easting</i></th> </tr> </thead> <tbody> <tr><td style="text-align: center;">34062.979</td><td style="text-align: center;">41801.493</td></tr> <tr><td style="text-align: center;">34066.182</td><td style="text-align: center;">41804.437</td></tr> <tr><td style="text-align: center;">34071.498</td><td style="text-align: center;">41809.331</td></tr> <tr><td style="text-align: center;">34073.269</td><td style="text-align: center;">41810.965</td></tr> <tr><td style="text-align: center;">34077.333</td><td style="text-align: center;">41808.132</td></tr> <tr><td style="text-align: center;">34079.310</td><td style="text-align: center;">41806.737</td></tr> <tr><td style="text-align: center;">34081.396</td><td style="text-align: center;">41805.518</td></tr> <tr><td style="text-align: center;">34083.499</td><td style="text-align: center;">41804.261</td></tr> <tr><td style="text-align: center;">34085.597</td><td style="text-align: center;">41803.012</td></tr> <tr><td style="text-align: center;">34087.682</td><td style="text-align: center;">41801.797</td></tr> <tr><td style="text-align: center;">34089.794</td><td style="text-align: center;">41800.564</td></tr> <tr><td style="text-align: center;">34093.969</td><td style="text-align: center;">41798.062</td></tr> <tr><td style="text-align: center;">34098.764</td><td style="text-align: center;">41798.975</td></tr> <tr><td style="text-align: center;">34101.176</td><td style="text-align: center;">41799.427</td></tr> <tr><td style="text-align: center;">34103.557</td><td style="text-align: center;">41799.899</td></tr> </tbody> </table>	<i>Northing</i>	<i>Easting</i>	34062.979	41801.493	34066.182	41804.437	34071.498	41809.331	34073.269	41810.965	34077.333	41808.132	34079.310	41806.737	34081.396	41805.518	34083.499	41804.261	34085.597	41803.012	34087.682	41801.797	34089.794	41800.564	34093.969	41798.062	34098.764	41798.975	34101.176	41799.427	34103.557	41799.899
<i>Northing</i>	<i>Easting</i>																																
34062.979	41801.493																																
34066.182	41804.437																																
34071.498	41809.331																																
34073.269	41810.965																																
34077.333	41808.132																																
34079.310	41806.737																																
34081.396	41805.518																																
34083.499	41804.261																																
34085.597	41803.012																																
34087.682	41801.797																																
34089.794	41800.564																																
34093.969	41798.062																																
34098.764	41798.975																																
34101.176	41799.427																																
34103.557	41799.899																																

THE SCHEDULE — *continued*

34105.951	41800.375
34110.692	41801.276
34112.642	41802.839
34114.540	41804.382
34116.425	41805.921
34118.281	41807.425
34119.634	41809.427
34120.994	41811.458
34122.358	41813.482
34123.711	41815.504
34125.066	41817.544
34127.124	41822.036
34129.141	41826.479
34131.161	41830.923
34132.193	41833.122
34133.236	41835.337
34134.280	41837.546
34135.316	41839.748
34136.368	41841.969
34137.411	41844.184
34138.450	41846.388
34139.496	41848.599
34140.522	41850.756
34141.396	41855.617
34141.828	41858.024
34142.271	41860.357
34138.096	41862.954
34136.022	41864.242
34133.951	41865.522

THE SCHEDULE — *continued*

34129.814	41868.095
34125.657	41870.660
34123.581	41871.937
34121.502	41873.214
34119.432	41874.498
34115.284	41877.069
34113.212	41878.355
34111.130	41879.631
34106.969	41882.190
34102.815	41884.759
34098.691	41887.281
34097.431	41885.133
34095.309	41886.502
34091.136	41889.004
34089.655	41889.894
34090.643	41891.468
34090.863	41891.331
34092.519	41893.920
34097.229	41901.165
34101.171	41907.220
34104.197	41911.850
34104.054	41911.946
34104.930	41913.299
34105.075	41913.209
34109.477	41919.972
34113.337	41925.883
34113.198	41925.973
34114.087	41927.338
34114.224	41927.253

THE SCHEDULE — *continued*

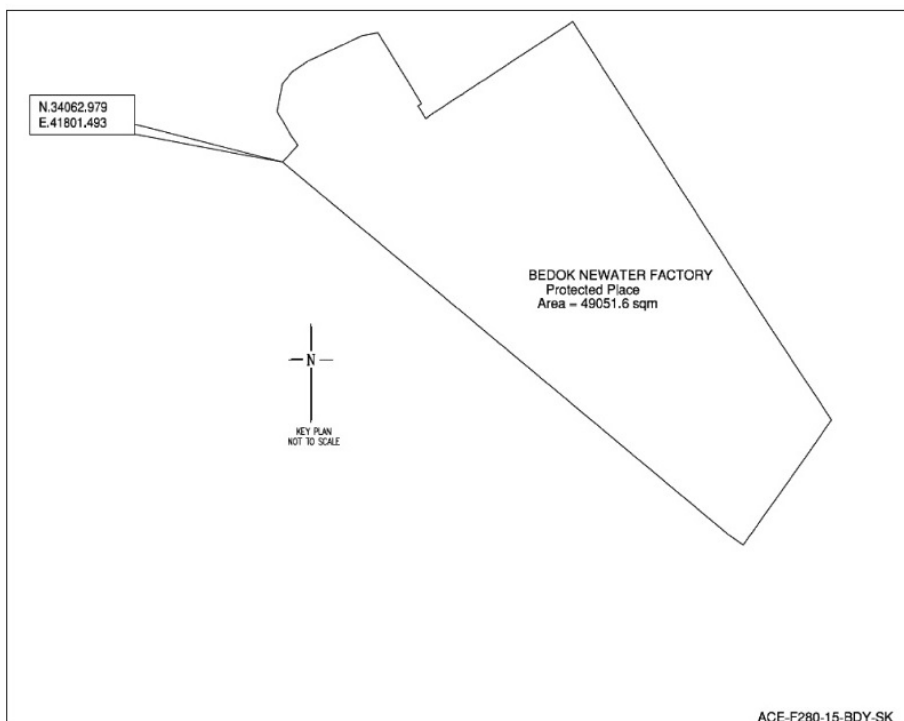
34122.674	41940.191
34126.433	41945.937
34129.703	41950.966
34149.010	41980.689
33982.976	42088.674
33948.728	42111.322
33905.045	42140.437
33893.549	42132.381
33889.554	42129.601
33885.585	42126.834
33881.608	42124.046
33877.655	42121.219
33873.690	42118.385
33869.738	42115.544
33865.769	42112.711
33861.816	42109.865
33857.854	42107.026
33851.898	42102.782
33846.669	42099.029
33840.740	42094.779
33836.779	42091.944
33832.812	42089.121
33828.329	42085.974
33834.797	42076.667
33926.710	41965.826
34020.576	41852.629

to the point of commencement.

The boundaries of “Bedok NEWater Factory” are more particularly delineated

THE SCHEDULE — *continued*

in the Survey Plan Ref. No.
ACE-F280-15-BDY-SK set out below.



Director,
Water Supply (Plants) Department,
Public Utilities Board

(2) Changi Water Reclamation Plant

All that area comprised in part of State Land Lots 4582M, 4583W, 4584V, 4656V, 4658T, 4910P, 4911T and 4912A in Mukim No. 31 occupied by “Changi Water Reclamation Plant” containing an area of about 384,726.2 square metres and bounded approximately as follows:

Commencing at a point 33106.812 metres North and 46614.283 metres East of the Singapore Land Authority SVY 21 Datum, the boundaries run along successive lines of coordinates approximately as follows:

THE SCHEDULE — *continued*

<i>Northing</i>	<i>Easting</i>
33106.812	46614.283
33086.741	46661.461
33082.184	46673.495
33078.608	46685.857
33076.037	46698.466
33074.488	46711.241
33073.970	46724.100
33073.972	46858.327
33102.978	46858.331
33102.974	46888.330
33209.033	46888.343
33359.033	46888.361
33359.031	46908.361
33359.013	47058.357
33358.994	47208.368
33358.987	47266.504
33428.987	47266.512
33428.972	47391.512
33358.972	47391.504
33208.975	47391.486
33168.970	47391.481
33027.846	47391.464
32946.474	47278.076
32919.392	47240.415
32912.687	47230.803
32889.369	47196.522
32879.674	47181.975
32833.870	47114.767

THE SCHEDULE — *continued*

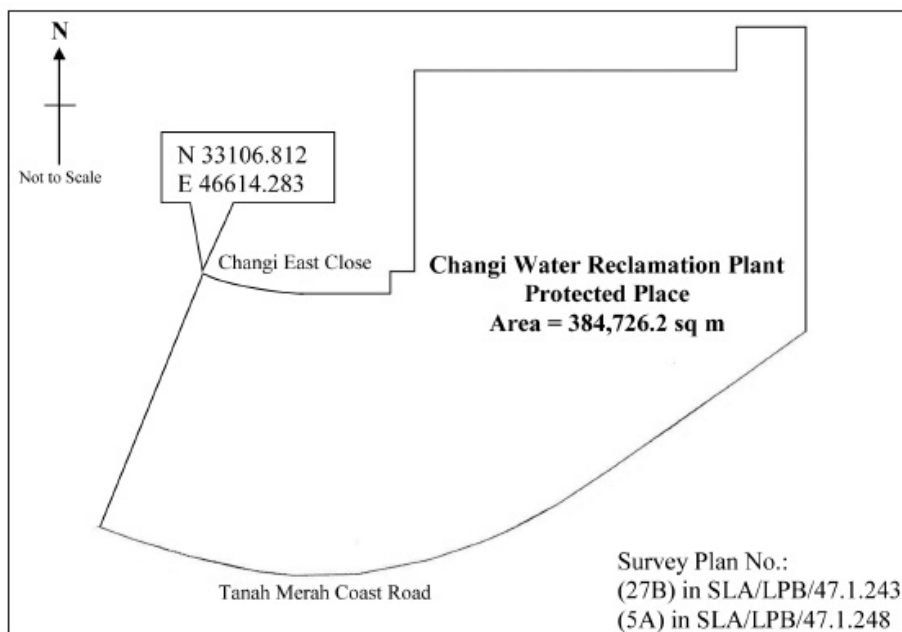
32829.078	47107.682
32825.005	47101.596
32818.354	47091.632
32814.247	47085.278
32812.267	47082.130
32803.601	47067.829
32796.754	47055.983
32789.678	47043.062
32786.258	47036.628
32782.917	47030.128
32779.598	47023.500
32776.464	47016.958
32774.134	47012.148
32772.613	47008.888
32755.278	46967.214
32751.597	46957.212
32750.123	46953.035
32735.553	46908.900
32717.553	46819.053
32715.340	46737.115
32716.524	46726.010
32716.626	46724.593
32717.312	46716.856
32718.124	46709.581
32719.147	46701.394
32722.014	46681.970
32723.651	46672.554
32725.398	46663.898
32728.597	46649.556

THE SCHEDULE — *continued*

32731.915	46635.295
32735.293	46621.074
32738.009	46610.445
32743.280	46590.023
32744.897	46584.071
32747.330	46575.415
32750.465	46564.463
32754.474	46551.481
32759.675	46533.573
32780.997	46474.613
32933.532	46539.460

to the point of commencement.

The boundaries of “Changi Water Reclamation Plant” are more particularly delineated in the Survey Plan No. (27B) in SLA/LPB/47.1.243 and (5A) in SLA/LPB/47.1.248 set out below.

THE SCHEDULE — *continued*

(3) [*Deleted by S 101/2023 wef 24/02/2023*]

Director,
Water Supply (Plants) Department,
Public Utilities Board

(4) Kranji Water Reclamation Plant

All that area comprised in part of State Land Lots 5552K and 5553N in Mukim No. 13 occupied by “Kranji Water Reclamation Plant and Kranji NEWater Factory” containing an area of about 266,537.1 square metres and bounded approximately as follows:

Commencing at a point 45793.700 metres North and 19918.450 metres East of the Singapore Land Authority SVY 21 Datum, the boundaries run along successive lines of coordinates approximately as follows:

<i>Northing</i>	<i>Easting</i>
45793.700	19918.450
45708.921	19931.292

THE SCHEDULE — *continued*

45590.688	19949.225
45506.885	19962.181
45459.251	19971.757
45447.792	19975.487
45439.994	19978.564
45439.508	19979.138
45434.218	19981.362
45428.809	19984.189
45421.595	19988.264
45420.843	19987.630
45407.352	19998.711
45357.203	19973.378
45334.837	19958.313
45333.340	19957.033
45274.597	19885.687
45273.324	19883.566
45253.177	19844.943
45245.948	19832.210
45244.780	19830.053
45222.806	19778.419
45207.745	19742.570
45206.970	19740.189
45194.502	19683.802
45194.269	19683.817
45193.134	19678.801
45193.397	19678.730
45188.180	19655.388
45176.561	19599.287
45164.649	19559.340

THE SCHEDULE — *continued*

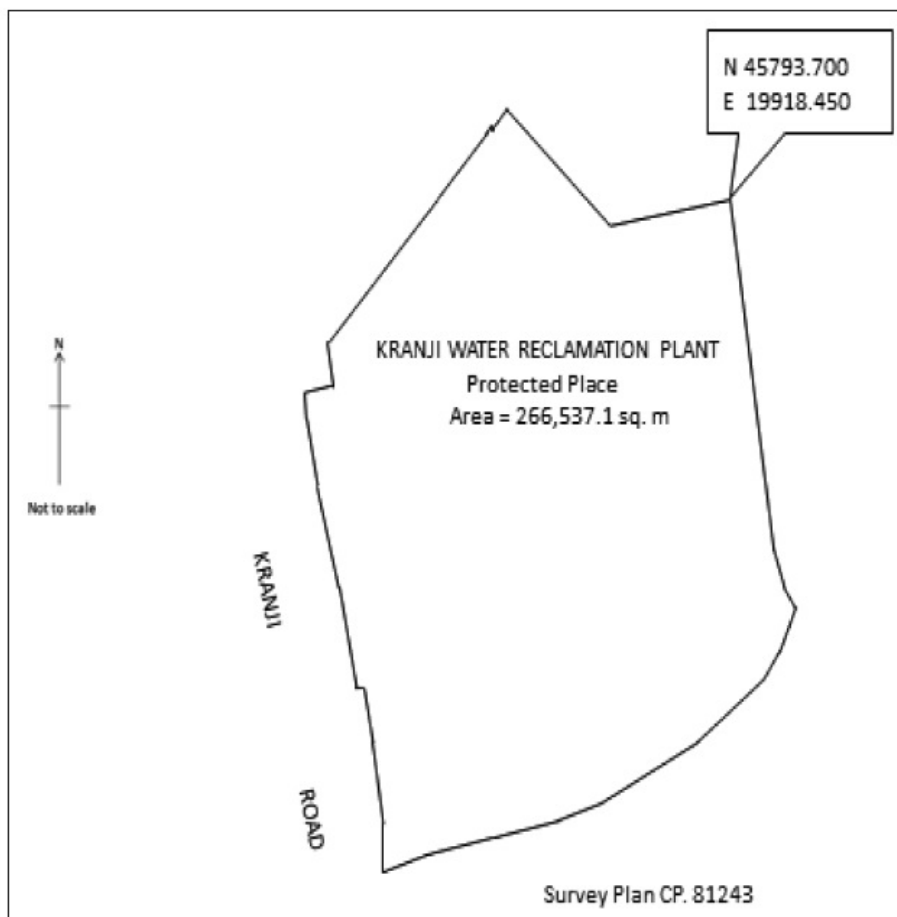
45157.677	19535.629
45174.864	19533.346
45194.173	19532.316
45219.711	19531.324
45222.152	19531.077
45242.755	19527.518
45267.154	19522.955
45295.452	19517.160
45328.674	19510.232
45327.367	19503.081
45396.158	19490.201
45438.021	19477.913
45440.384	19477.326
45596.336	19445.843
45607.071	19443.685
45614.083	19477.134
45622.155	19515.781
45654.749	19468.743
45740.387	19547.857
45742.591	19548.123
45744.447	19548.932
45790.770	19591.434
45792.933	19592.617
45794.748	19593.457
45796.900	19594.620
45798.832	19596.176
45825.186	19620.504
45825.511	19620.176
45827.427	19621.904

THE SCHEDULE — *continued*

45827.094	19622.270
45850.463	19643.929
45850.871	19643.525
45852.815	19645.320
45852.434	19645.746
45860.206	19652.949
45859.769	19656.502
45874.720	19670.383
45766.548	19787.347

to the point of commencement.

The boundaries of “Kranji Water Reclamation Plant” are more particularly delineated in the Survey Plan CP.81243 set out below.

THE SCHEDULE — *continued*

Director,
Water Supply (Plants)
Department,
Public Utilities Board

(5) Ulu Pandan Water Reclamation Plant

All that area comprised in part of State Land Lot 8337N in Mukim No. 5 occupied by “Ulu Pandan Water Reclamation Plant” containing an area of about 426,634.7 square metres and bounded approximately as follows:

Commencing at a point 35352.603 metres North and 19477.612 metres East of the Singapore Land Authority SVY 21 Datum, the boundaries run along successive lines of coordinates approximately as follows:

<i>Northing</i>	<i>Easting</i>
-----------------	----------------

THE SCHEDULE — *continued*

35352.603	19477.612
35334.305	19503.259
35309.406	19500.368
35285.752	19497.643
35269.473	19495.722
35262.144	19494.855
35239.369	19492.289
35235.775	19491.862
35228.879	19491.168
35225.740	19490.977
35222.440	19491.039
35219.781	19491.371
35216.726	19491.897
35213.761	19492.602
35210.972	19493.598
35202.633	19497.087
35199.277	19496.712
35192.962	19499.735
35117.101	19580.950
35102.357	19596.735
35091.714	19591.536
35080.677	19587.183
35069.340	19583.686
35055.946	19580.639
35045.119	19578.657
35044.068	19578.464
35032.066	19577.553
35014.652	19576.252
35008.885	19576.004

THE SCHEDULE — *continued*

35008.863	19575.161
35008.480	19572.080
35007.120	19568.157
34998.364	19550.646
34988.735	19531.196
34980.789	19515.272
34972.485	19498.722
34965.879	19486.206
34961.414	19478.005
34959.474	19474.616
34950.729	19460.046
34943.517	19448.801
34937.813	19440.944
34928.275	19428.222
34922.694	19421.845
34915.229	19414.233
34904.319	19403.702
34896.612	19396.869
34878.644	19381.964
34856.884	19366.393
34844.723	19359.055
34838.142	19355.366
34828.070	19350.096
34819.657	19345.976
34805.207	19339.248
34798.332	19336.187
34777.138	19327.015
34765.627	19322.363
34744.328	19313.772

THE SCHEDULE — *continued*

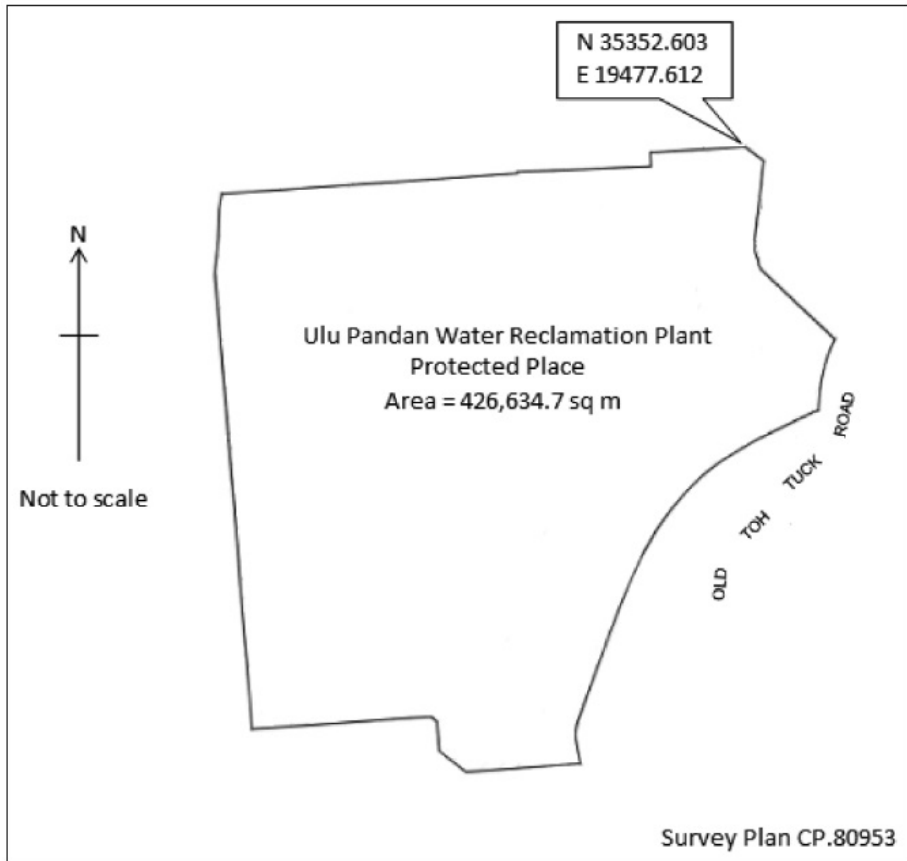
34734.111	19309.826
34719.238	19304.270
34698.244	19296.756
34661.309	19283.491
34648.707	19278.940
34622.376	19268.675
34608.296	19263.258
34599.650	19260.826
34590.095	19259.027
34583.753	19258.893
34579.939	19259.474
34549.631	19265.435
34549.343	19265.491
34548.575	19258.041
34546.965	19233.965
34542.843	19173.950
34541.240	19152.229
34539.613	19128.692
34539.021	19116.196
34565.758	19081.823
34603.934	19078.989
34610.499	19071.479
34608.991	19047.811
34607.281	19023.664
34604.299	18979.992
34602.273	18951.859
34600.155	18921.992
34596.020	18862.132
34594.061	18836.317

THE SCHEDULE — *continued*

34625.597	18833.937
34812.221	18817.704
34812.862	18817.648
34914.590	18808.342
35000.733	18800.779
35189.173	18784.235
35231.908	18788.748
35271.562	18790.070
35290.335	18793.119
35292.338	18819.748
35292.313	18823.023
35295.564	18869.099
35302.320	18964.863
35317.479	19179.718
35319.437	19179.612
35327.088	19355.121
35344.677	19353.863
35349.131	19423.396

to the point of commencement.

The boundaries of “Ulu Pandan Water Reclamation Plant” are more particularly delineated in the Survey Plan CP.80953 set out below.

THE SCHEDULE — *continued*

Made on 26 October 2015.

LEO YIP
*Permanent Secretary,
Ministry of Home Affairs,
Singapore.*

[MHA (PS) 12/2/02 TF 6; AG/LEGIS/SL/256/2015/1 Vol. 1]