
First published in the *Government Gazette*, Electronic Edition, on 30 September 2024 at 5 pm.

No. S 747

INFRASTRUCTURE PROTECTION ACT 2017

INFRASTRUCTURE PROTECTION (PROTECTED AREAS) ORDER 2024

ARRANGEMENT OF PARAGRAPHS

Paragraph

1. Citation and commencement
 2. Premises declared to be protected area and surrounding area
 3. Revocation
- The Schedule
-

In exercise of the powers conferred by sections 8(1) and 13(1) of the Infrastructure Protection Act 2017, the Minister for Home Affairs makes the following Order:

Citation and commencement

1. This Order is the Infrastructure Protection (Protected Areas) Order 2024 and comes into operation on 30 September 2024.

Premises declared to be protected area and surrounding area

2.—(1) The premises described in the second column of Part 1 of the Schedule are declared to be a protected area for the purposes of the Act, and the person specified in the first column of Part 1 of that Schedule is designated as the authority of the protected area.

(2) The premises described in Part 2 of the Schedule are specified to be the surrounding area of the protected area for the purposes of sections 27 and 28 of the Act.

Revocation

3. Revoke the Protected Areas (No. 2) Order 2005 (G.N. No. S 328/2005).

 THE SCHEDULE

Paragraph 2

PART 1

*First column**Second column*

The Authority

Protected Area

Commander,
Tuas Command
Immigration &
Checkpoints Authority

TUAS CHECKPOINT

All that area comprised in part of Lots 2500L and 1012V in Mukim No. 7 occupied by “TUAS CHECKPOINT” containing an area of about 196,618 square meters and bounded approximately as follows:

Commencing at a point 37081.799 metres North and 6192.637 metres East of the Singapore Land Authority SVY 21 Datum, the boundaries run along successive lines of coordinates approximately as follows:

<i>Northing</i>	<i>Easting</i>
37081.799	6192.637
37068.843	6189.375
37067.552	6199.820
37064.417	6209.910
37059.638	6219.330
37053.154	6227.693
37034.921	6243.541
37013.555	6254.726
36965.970	6261.176
36942.372	6256.035
36857.649	6226.849
36776.124	6198.664
36765.261	6195.504
36751.946	6192.596
36735.535	6191.368

 THE SCHEDULE — *continued*

<i>First column</i>	<i>Second column</i>
The Authority	Protected Area
36716.395	6194.638
36698.477	6201.933
36683.780	6194.375
36675.019	6189.838
36658.721	6181.643
36656.234	6178.199
36653.696	6175.401
36648.337	6171.063
36643.104	6168.110
36637.643	6166.379
36626.040	6155.253
36620.287	6149.150
36610.952	6145.442
36591.448	6132.784
36584.899	6135.398
36557.098	6124.625
36556.901	6125.080
36445.584	6082.774
36434.634	6077.641
36424.470	6070.773
36415.594	6062.384
36408.152	6052.815
36402.230	6042.226
36398.022	6030.831
36395.636	6018.912
36395.119	6006.824
36396.468	5994.794

THE SCHEDULE — *continued*

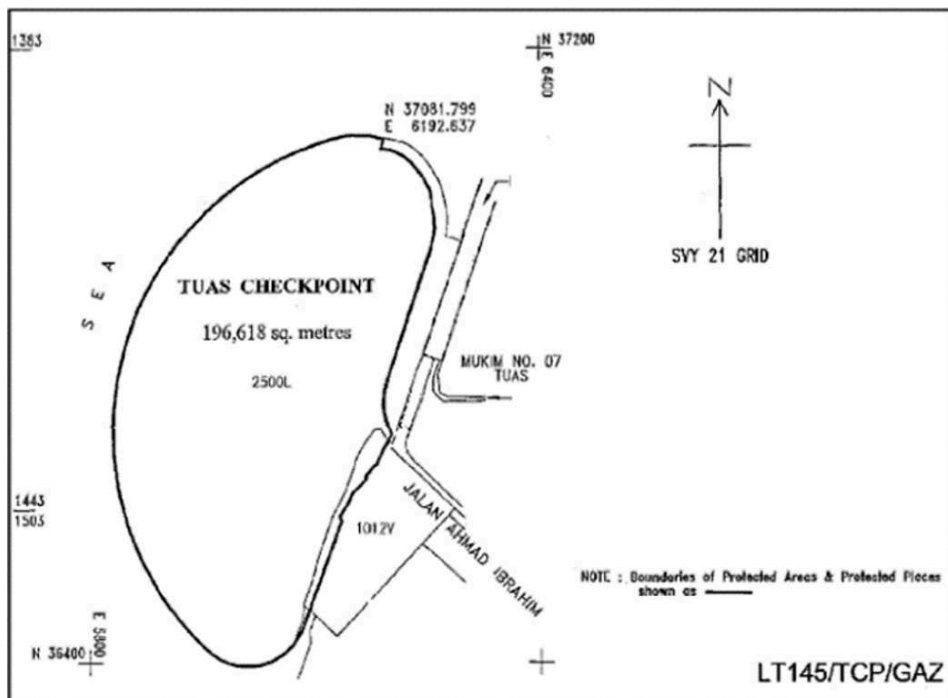
<i>First column</i>		<i>Second column</i>
The Authority		Protected Area
	36399.657	5983.067
	36404.568	5971.960
	36411.168	5961.822
	36419.161	5952.687
	36436.494	5935.729
	36454.824	5919.827
	36474.126	5905.153
	36494.283	5891.671
	36515.256	5879.529
	36536.918	5868.580
	36559.239	5859.034
	36582.149	5850.919
	36605.405	5844.248
	36629.108	5839.002
	36653.062	5835.220
	36677.251	5832.943
	36699.990	5832.227
	36722.701	5832.769
	36746.818	5834.827
	36770.802	5838.268
	36794.571	5843.250
	36817.975	5849.704
	36840.937	5857.591
	36863.530	5866.475
	36885.254	5877.232
	36906.212	5889.538
	36926.520	5902.834

 THE SCHEDULE — *continued*

<i>First column</i>		<i>Second column</i>
The Authority		Protected Area
	36945.996	5917.330
	36964.512	5933.003
	36977.744	5945.532
	36990.368	5958.608
	37006.238	5976.911
	37020.938	5996.196
	37034.454	6016.368
	37046.654	6037.325
	37057.533	6059.017
	37067.058	6081.308
	37075.218	6104.162
	37082.831	6127.168
	37087.113	6151.024
	37086.017	6175.213

to the point of commencement.

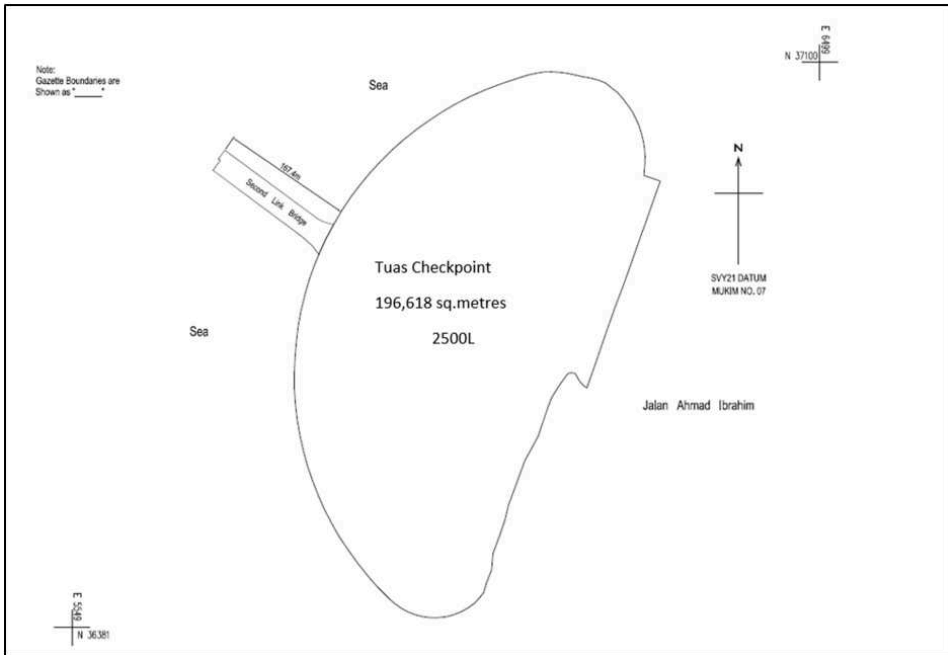
The boundaries of “TUAS CHECKPOINT” are more particularly delineated in the plan set out below.

THE SCHEDULE — *continued*

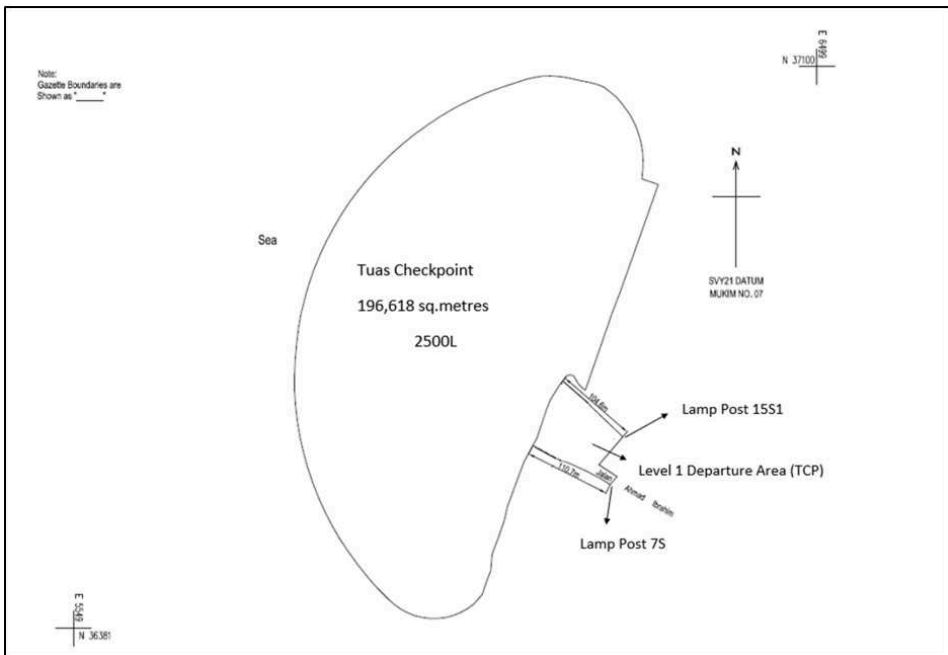
PART 2

SPECIFIED SURROUNDING AREA OF TUAS CHECKPOINT

- (a) all that area occupied by “Second Link Bridge”, the boundaries of which are more particularly delineated in the map set out below;

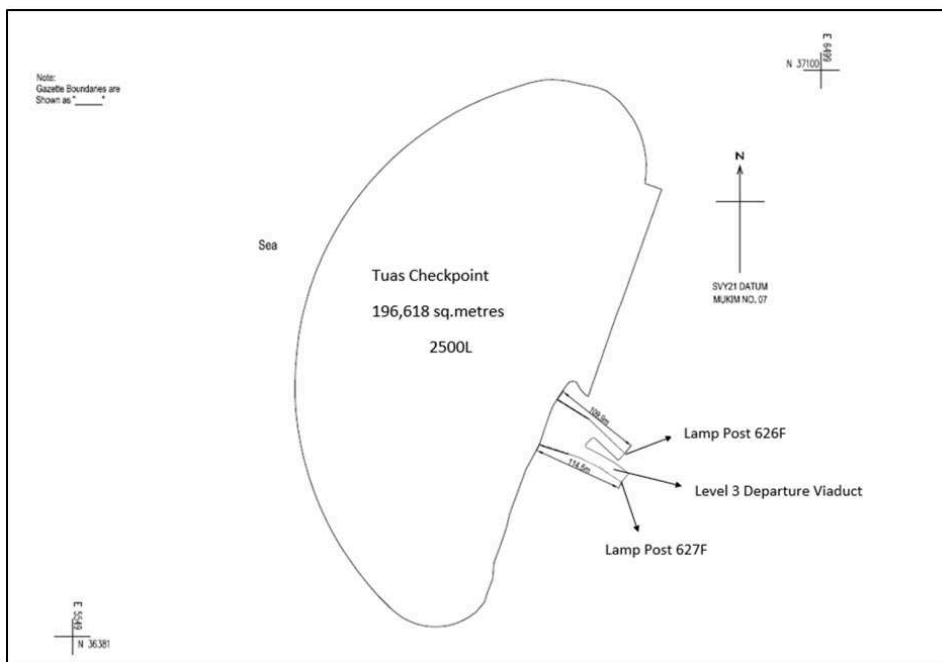
THE SCHEDULE — *continued*

- (b) all that area comprised in part of Lot 1012V PT in Mukim No. 7 occupied by “Level 1 Departure Area (TCP)”, the boundaries of which are more particularly delineated in the map set out below;



THE SCHEDULE — *continued*

- (c) all that area comprised in part of Lot 1012V PT in Mukim No. 7 occupied by “Level 3 Departure Viaduct (TCP)”, the boundaries of which are more particularly delineated in the map set out below.



Made on 29 April 2024.

PANG KIN KEONG
*Permanent Secretary,
Ministry of Home Affairs,
Singapore.*

[SPF/CPS/C/09/09/12; AG/LEGIS/SL/137B/2020/3]