

---

---

First published in the *Government Gazette*, Electronic Edition, on 8 December 2020 at 5 pm.

**No. S 999**

INFRASTRUCTURE PROTECTION ACT 2017  
(ACT 41 OF 2017)

INFRASTRUCTURE PROTECTION  
(PROTECTED PLACES) (NO. 16)  
ORDER 2020

ARRANGEMENT OF PARAGRAPHS

Paragraph

1. Citation and commencement
  2. Premises declared to be protected places
  3. Revocations  
The Schedule
- 

In exercise of the powers conferred by sections 14(1) and 19(1) of the Infrastructure Protection Act 2017, the Minister for Home Affairs makes the following Order:

**Citation and commencement**

1. This Order is the Infrastructure Protection (Protected Places) (No. 16) Order 2020 and comes into operation on 9 December 2020.

**Premises declared to be protected places**

2. The premises described in the second column of the Schedule are declared to be protected places for the purposes of the Act, and the person specified in the first column of that Schedule is designated as the authority of the corresponding protected place.

**Revocations**

3.—(1) The Protected Places (No. 7) Order 2002 (G.N. No. S 546/2002) is revoked.

(2) The Protected Places (No. 9) Order 2003 (G.N. No. S 395/2003) is revoked.

(3) Item (13) of the Schedule to the Protected Places (Consolidation) Order (O 4) is deleted.

(4) Item (11) of the Schedule to the Protected Places (Consolidation) Order (O 14) is deleted.

## THE SCHEDULE

Paragraph 2

<i>First column</i>	<i>Second column</i>																										
The Authority	Protected Place																										
1. Base Commander	<p>TUAS NAVAL BASE</p> <p>All that area comprised in part of State Land Lots 03825K, 04275V, 99963K, 99964N, 99852W, 99854P and 03823T in Mukim No. 7 (TUAS) occupied by “TUAS NAVAL BASE” containing an area of about 774,092 square metres and bounded approximately as follows:</p> <p>Commencing at the northernmost corner of the boundary of “TUAS NAVAL BASE” at a point 31,423.2 metres North and 8,496.8 metres East of the Singapore Land Authority origin of coordinates (30,000 metres North and 30,000 metres East), the boundaries run along successive lines of bearings and distances as follows:</p> <table border="0" style="margin-left: auto; margin-right: auto;"> <thead> <tr> <th style="text-align: left;"><i>Bearing</i></th> <th style="text-align: left;"><i>Distance in metres</i></th> </tr> </thead> <tbody> <tr><td>133° 23"</td><td>15.3</td></tr> <tr><td>125° 55"</td><td>116.7</td></tr> <tr><td>141° 19"</td><td>267.1</td></tr> <tr><td>155° 29"</td><td>39.6</td></tr> <tr><td>156° 27"</td><td>128.5</td></tr> <tr><td>150° 53"</td><td>23.8</td></tr> <tr><td>139° 44"</td><td>24.0</td></tr> <tr><td>128° 35"</td><td>24.0</td></tr> <tr><td>117° 28"</td><td>21.9</td></tr> <tr><td>110° 44"</td><td>29.4</td></tr> <tr><td>108° 25"</td><td>27.3</td></tr> <tr><td>106° 06"</td><td>27.3</td></tr> </tbody> </table>	<i>Bearing</i>	<i>Distance in metres</i>	133° 23"	15.3	125° 55"	116.7	141° 19"	267.1	155° 29"	39.6	156° 27"	128.5	150° 53"	23.8	139° 44"	24.0	128° 35"	24.0	117° 28"	21.9	110° 44"	29.4	108° 25"	27.3	106° 06"	27.3
<i>Bearing</i>	<i>Distance in metres</i>																										
133° 23"	15.3																										
125° 55"	116.7																										
141° 19"	267.1																										
155° 29"	39.6																										
156° 27"	128.5																										
150° 53"	23.8																										
139° 44"	24.0																										
128° 35"	24.0																										
117° 28"	21.9																										
110° 44"	29.4																										
108° 25"	27.3																										
106° 06"	27.3																										

THE SCHEDULE — *continued*

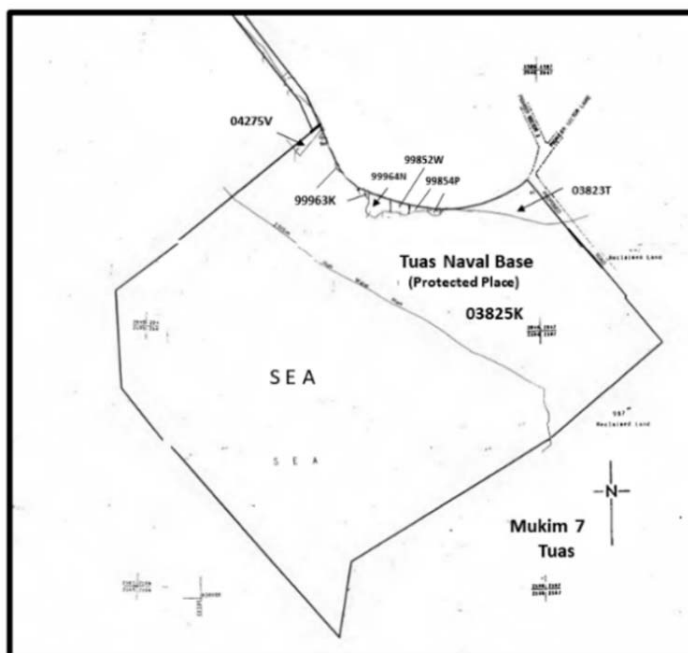
<i>First column</i>	<i>Second column</i>
The Authority	Protected Place
103° 46"	27.3
101° 26"	27.2
99° 06"	27.4
92° 27"	23.3
88° 08"	23.2
83° 48"	23.2
79° 30"	23.2
75° 12"	23.2
70° 53"	23.2
66° 34"	23.2
62° 16"	23.2
57° 41"	18.5
52° 42"	18.5
47° 51"	12.4
140° 28"	347.2
230° 28"	5.0
140° 28"	134.0
230° 28"	331.4
230° 28"	19.9
239° 31"	537.1 (across the sea)
190° 07"	177.0 (across the sea)
319° 41"	726.7 (across the sea)
354° 47"	225.4 (across the sea)
50° 26"	301.0 (across the sea)
50° 26"	60.9
50° 26"	228.3
336° 25"	40.2

THE SCHEDULE — *continued*

<i>First column</i>	<i>Second column</i>
The Authority	Protected Place
335° 27"	36.8
321° 18"	261.6
305° 54"	114.6
313° 25"	17.3
43° 23"	21.6

to the point of commencement.

The boundaries of “TUAS NAVAL BASE” are more particularly delineated in the Survey Plan set out below.



2. [Deleted by S 44/2022 wef 25/01/2022]

THE SCHEDULE — *continued*

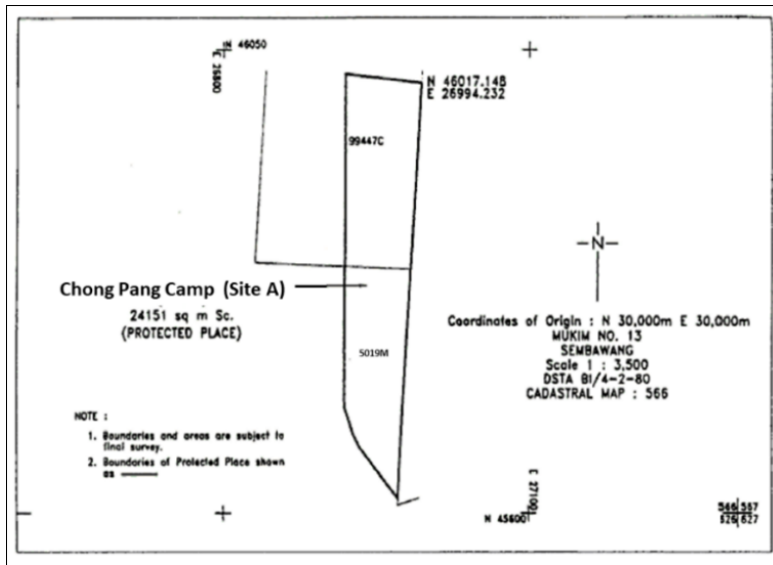
<i>First column</i>	<i>Second column</i>																						
The Authority	Protected Place																						
3. Commander, Sembawang Air Base	<p>CHONG PANG CAMP (SITE A)</p> <p>All that area comprised in part of State Land Lots 99447C and 5019M in MUKIM No. 13 (SEMBAWANG) occupied by “CHONG PANG CAMP (SITE A)” containing an area of about 24,151 square metres and bounded approximately as follows:</p> <p>Commencing at a point of “CHONG PANG CAMP (SITE A)” which point is 46,017.148 metres North and 26,994.232 metres East of the Singapore Land Authority origin of coordinates (30,000 metres North and 30,000 metres East), the boundaries run along successive lines of bearings and distances approximately as follows:</p> <table border="0" style="margin-left: auto; margin-right: auto;"> <thead> <tr> <th style="text-align: center;"><i>Bearing</i></th> <th style="text-align: center;"><i>Distance in metres</i></th> </tr> </thead> <tbody> <tr> <td style="text-align: center;">183° 11' 20"</td> <td style="text-align: center;">57.883</td> </tr> <tr> <td style="text-align: center;">183° 11' 20"</td> <td style="text-align: center;">121.946</td> </tr> <tr> <td style="text-align: center;">183° 11' 20"</td> <td style="text-align: center;">121.886</td> </tr> <tr> <td style="text-align: center;">183° 11' 20"</td> <td style="text-align: center;">101.993</td> </tr> <tr> <td style="text-align: center;">322° 20' 01"</td> <td style="text-align: center;">62.803</td> </tr> <tr> <td style="text-align: center;">334° 52' 57"</td> <td style="text-align: center;">14.825</td> </tr> <tr> <td style="text-align: center;">342° 03' 44"</td> <td style="text-align: center;">26.661</td> </tr> <tr> <td style="text-align: center;">0° 05' 09"</td> <td style="text-align: center;">137.744</td> </tr> <tr> <td style="text-align: center;">0° 05' 09"</td> <td style="text-align: center;">185.336</td> </tr> <tr> <td style="text-align: center;">96° 29' 00"</td> <td style="text-align: center;">75.320</td> </tr> </tbody> </table>	<i>Bearing</i>	<i>Distance in metres</i>	183° 11' 20"	57.883	183° 11' 20"	121.946	183° 11' 20"	121.886	183° 11' 20"	101.993	322° 20' 01"	62.803	334° 52' 57"	14.825	342° 03' 44"	26.661	0° 05' 09"	137.744	0° 05' 09"	185.336	96° 29' 00"	75.320
<i>Bearing</i>	<i>Distance in metres</i>																						
183° 11' 20"	57.883																						
183° 11' 20"	121.946																						
183° 11' 20"	121.886																						
183° 11' 20"	101.993																						
322° 20' 01"	62.803																						
334° 52' 57"	14.825																						
342° 03' 44"	26.661																						
0° 05' 09"	137.744																						
0° 05' 09"	185.336																						
96° 29' 00"	75.320																						

to the point of commencement.

The boundaries of “CHONG PANG CAMP (SITE A)” are more particularly delineated in the Survey Plan set out below.

THE SCHEDULE — *continued*

<i>First column</i>	<i>Second column</i>
The Authority	Protected Place



<i>First column</i>	<i>Second column</i>
The Authority	Protected Place

4. Commander, Sembawang Air Base      CHONG PANG CAMP (SITE B)

All that area comprised in part of State Land Lots 6029A, 44T, 1257K and 778X in MUKIM No. 13 (SEMBAWANG) occupied by “CHONG PANG CAMP (SITE B)” containing an area of about 161,967 square metres and bounded approximately as follows:

Commencing at a point northernmost of “CHONG PANG CAMP (SITE B)” which point is 46,308.044 metres North and 27,129.587 metres East of the Singapore Land Authority origin of coordinates (30,000 metres North and 30,000 metres East), the boundaries run along successive lines of bearings and distances approximately as follows:

<i>Bearing</i>	<i>Distance in metres</i>
94° 03' 04"	11.955 (along existing footpath)
120° 23' 53"	11.955 (along existing footpath)

THE SCHEDULE — *continued*

<i>First column</i>	<i>Second column</i>
The Authority	Protected Place
132° 58' 51"	11.955 (along existing drain)
135° 35' 57"	11.955 (along existing drain)
143° 26' 53"	11.955 (along existing drain)
162° 55' 30"	150.573 (along existing drain)
163° 17' 10"	11.612 (along existing drain)
165° 15' 00"	11.740 (along existing drain)
167° 22' 00"	11.750 (along existing drain)
168° 20' 20"	11.658 (along existing drain)
170° 12' 30"	17.568 (along existing drain)
170° 12' 30"	4.460 (along existing drain)
172° 40' 10"	20.004 (along existing drain)
175° 11' 10"	29.178 (along existing drain)
176° 44' 20"	177.052 (along existing drain)
176° 36' 20"	37.452 (along existing drain)
176° 40' 20"	47.984 (along existing drain)
171° 52' 30"	5.846 (along existing drain)
181° 51' 24"	42.029 (along existing drain)
176° 04' 30"	99.690 (along existing service road)
287° 34' 30"	161.760 (along existing wall)
251° 02' 40"	26.730 (along existing wall)
251° 02' 40"	27.576 (along existing wall)
251° 02' 40"	24.254 (along existing wall)
251° 02' 40"	65.198
3° 11' 20"	108.376 (along existing drain)
3° 11' 20"	121.886 (along existing drain)
3° 11' 20"	121.946 (along existing drain)

---



---

 THE SCHEDULE — *continued*

<i>First column</i>	<i>Second column</i>
The Authority	Protected Place
3° 11' 20"	119.500 (along existing drain)
1° 45' 30"	189.934 (on top of existing box culvert)
1° 45' 30"	22.628 (along existing drain)
92° 43' 52"	8.802 (along existing footpath)
90° 02' 29"	15.195 (along existing parapet wall)
87° 21' 02"	15.195 (along existing parapet wall)
84° 39' 38"	15.195 (along existing footpath)
81° 58' 13"	15.195 (along existing footpath)
79° 16' 45"	15.195 (along existing footpath)
76° 35' 24"	15.195 (along existing footpath)
73° 53' 57"	15.195 (along existing footpath)
78 °01' 09"	11.955 (along existing footpath)

to the point of commencement.

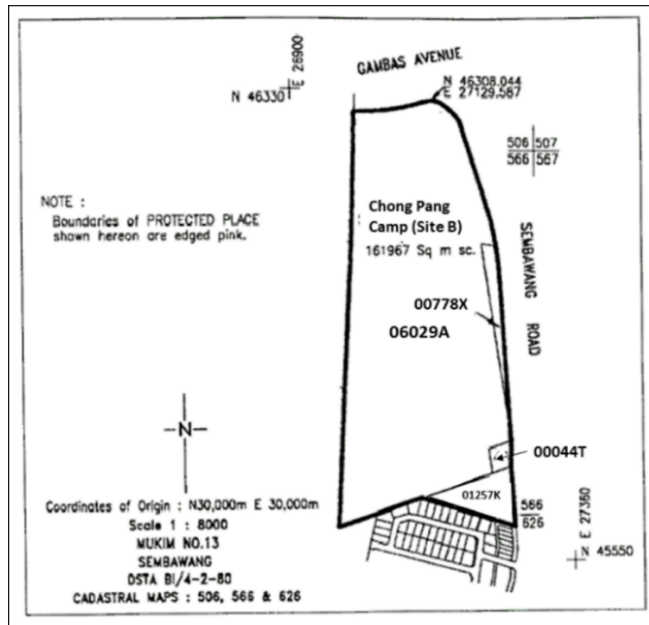
The boundaries of “CHONG PANG CAMP (SITE B)” are more particularly delineated in the Survey Plan set out below.



THE SCHEDULE — *continued**First column**Second column*

The Authority

Protected Place



Made on 4 December 2020.

PANG KIN KEONG  
*Permanent Secretary,  
 Ministry of Home Affairs,  
 Singapore.*

[MHA (PS) 12/2/02; AG/LEGIS/SL/137B/2020/2 Vol. 1]