

---



---

First published in the *Government Gazette*, Electronic Edition, on 20th May 2013 at 5:00 pm.

**No. S 309**

PROTECTED AREAS AND PROTECTED PLACES ACT  
(CHAPTER 256)

PROTECTED PLACES (NO. 8)  
ORDER 2013

ARRANGEMENT OF PARAGRAPHS

## Paragraph

1. Citation and commencement
2. Premises declared to be protected places  
The Schedule

---

In exercise of the powers conferred by section 5(1) of the Protected Areas and Protected Places Act, the Minister for Home Affairs hereby makes the following Order:

**Citation and commencement**

1. This Order may be cited as the Protected Places (No. 8) Order 2013 and shall come into operation on 20th May 2013.

**Premises declared to be protected places**

2. The premises described in the second column of the Schedule are hereby declared to be protected places for the purposes of the Act, and no person shall be in those premises unless he is in possession of a pass-card or permit issued by the authority specified in the first column of the Schedule or has received the permission of an authorised officer on duty at the premises to enter the premises.

THE SCHEDULE

*First column*

The Authority

*Second column*

Protected Place

THE SCHEDULE — *continued*

Managing Director,  
SP Powergrid Ltd

(1) Bt Batok 66kV Sub Station.

All that area comprised in part of Lot 6661K - MK5, along Bukit Batok Street 23 occupied by “Bt Batok 66kV Sub Station” containing an area of about 3928.8 square metres and bounded approximately as follows:

Commencing at the corner of the aforesaid “Bt Batok 66kV Sub Station” which point is 35984.016 metres North and 19283.250 metres East of the Singapore Land Authority SVY 21 Datum, the boundaries run along successive lines of co-ordinates approximately as follows:

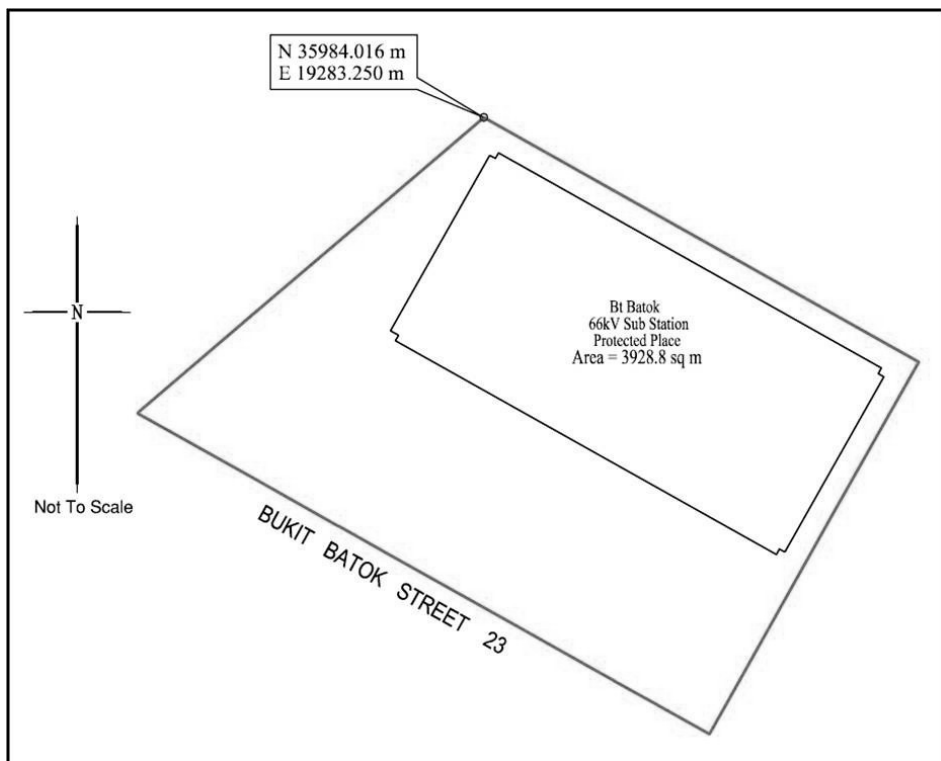
<i>Northing</i>	<i>Easting</i>
35984.016	19283.250
35983.923	19283.416
35975.331	19298.700
35964.246	19318.373
35953.274	19337.916
35953.160	19338.120
35952.976	19338.016
35934.008	19327.300
35910.228	19314.012
35906.266	19311.784
35906.141	19311.713
35906.200	19311.608
35909.758	19305.314
35909.825	19305.200
35912.889	19299.680
35912.969	19299.542
35920.501	19286.144
35929.258	19270.578
35929.316	19270.460

THE SCHEDULE — *continued*

35932.419	19264.922
35932.465	19264.818
35938.402	19254.319
35946.645	19239.609
35946.877	19239.789
35959.708	19254.766
35974.266	19271.844
35983.869	19283.078

to the point of commencement.

The boundaries of “Bt Batok 66kV Sub Station” are more particularly delineated on the Survey Plan set out below.



*First column*

The Authority

*Second column*

Protected Place

THE SCHEDULE — *continued*

Managing Director,  
SP Powergrid Ltd

(2) CCK New Town 66kV Sub Station.

All that area comprised in part of Lot 1936W - MK11, along Choa Chu Kang Street 51 occupied by “CCK New Town 66kV Sub Station” containing an area of about 4309.5 square metres and bounded approximately as follows:

Commencing at the corner of the aforesaid “CCK New Town 66kV Sub Station” which point is 41321.034 metres North and 18051.665 metres East of the Singapore Land Authority SVY 21 Datum, the boundaries run along successive lines of co-ordinates approximately as follows:

<i>Northing</i>	<i>Easting</i>
41321.034	18051.665
41316.339	18056.177
41310.068	18062.148
41282.869	18060.617
41251.954	18060.210
41232.421	18060.269
41225.404	18047.911
41216.195	18032.357
41223.008	18027.927
41231.852	18022.139
41258.533	18004.700
41279.659	18007.362
41303.567	18010.429
41304.468	18016.446
41305.002	18019.441
41306.303	18025.254
41307.716	18029.557
41309.073	18032.684

---

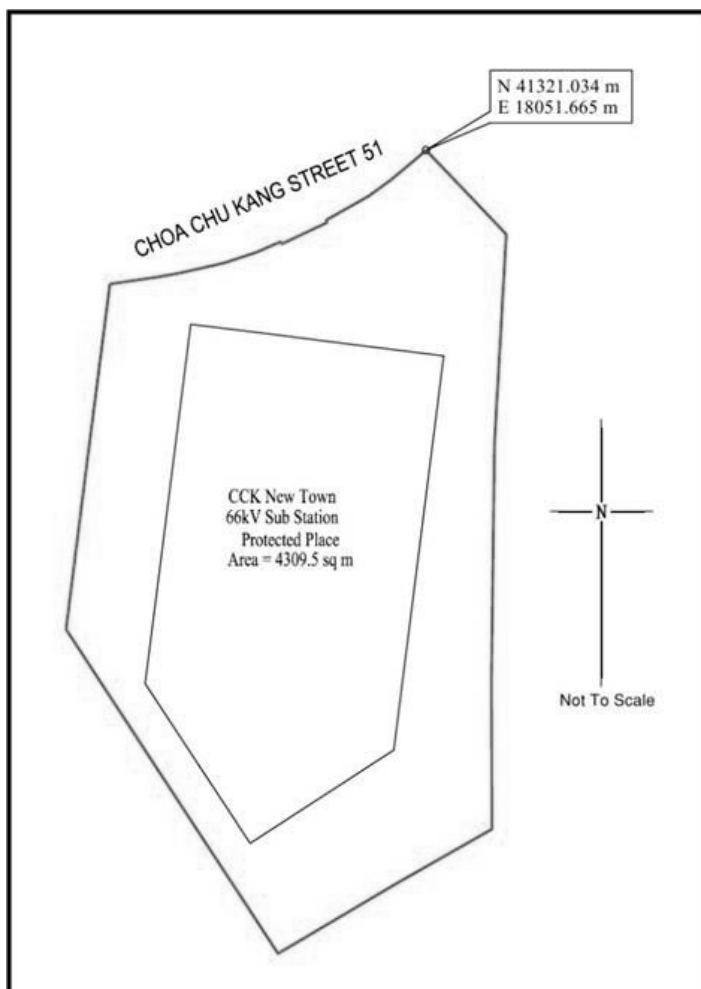
---

THE SCHEDULE — *continued*

41308.793	18032.847
41311.581	18038.751
41311.928	18038.695
41315.035	18044.172
41317.098	18047.006
41319.716	18050.163

to the point of commencement.

The boundaries of “CCK New Town 66kV Sub Station” are more particularly delineated on the Survey Plan set out below.

THE SCHEDULE — *continued**First column*

The Authority

Managing Director,  
SP Powergrid Ltd*Second column*

Protected Place

(3) Jurong East 66kV Sub Station.

All that area comprised in part of Lot 8306N - MK5, along Jurong East Street 24 occupied by "Jurong East 66kV Sub Station" containing an area of about 4008.8 square metres and bounded approximately as follows:

Commencing at the corner of the aforesaid "Jurong East 66kV Sub Station" which point is

---



---

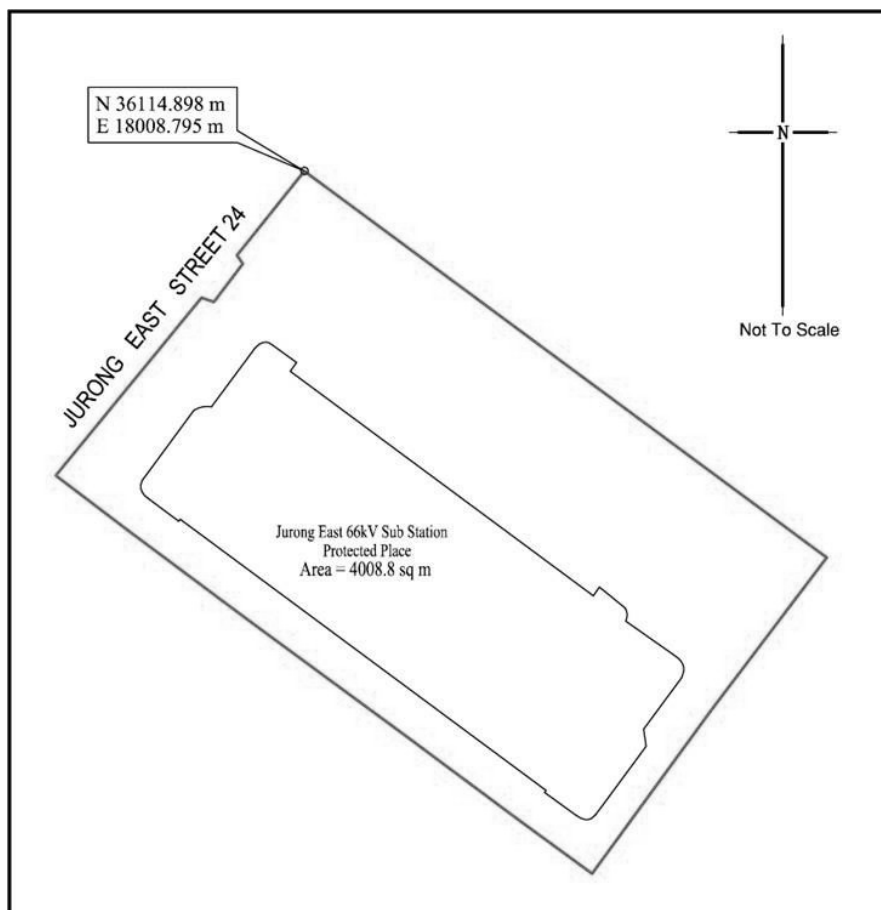
 THE SCHEDULE — *continued*

36114.898 metres North and 18008.795 metres East of the Singapore Land Authority SVY 21 Datum, the boundaries run along successive lines of co-ordinates approximately as follows:

<i>Northing</i>	<i>Easting</i>
36114.898	18008.795
36066.901	18073.620
36066.780	18073.834
36047.657	18059.393
36027.385	18044.617
36034.285	18035.148
36044.968	18020.845
36058.890	18001.895
36070.318	17986.601
36076.964	17977.841
36099.110	17995.974
36098.593	17997.523
36103.347	18001.109
36104.407	18000.384
36104.605	18000.542

to the point of commencement.

The boundaries of “Jurong East 66kV Sub Station” are more particularly delineated on the Survey Plan set out below.

THE SCHEDULE — *continued**First column*

The Authority

Managing Director,  
SP Powergrid Ltd*Second column*

Protected Place

(4) Mandai Main 66kV Sub Station.

All that area comprised in part of Lot 234M - MK11, along Woodlands Road occupied by "Mandai Main 66kV Sub Station" containing an area of about 4225.4 square metres and bounded approximately as follows:

Commencing at the corner of the aforesaid "Mandai Main 66kV Sub Station" which point is 42986.514 metres North and 19345.297 metres East of the Singapore Land Authority SVY 21 Datum, the boundaries run along



---



---

 THE SCHEDULE — *continued*

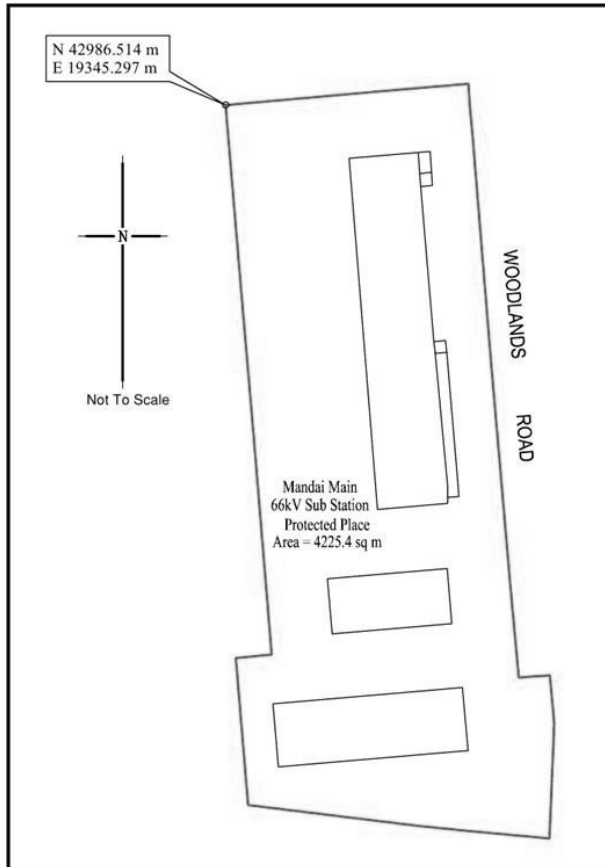
successive lines of co-ordinates approximately as follows:

<i>Northing</i>	<i>Easting</i>
42986.514	19345.297
42988.693	19369.576
42989.720	19381.729
42986.904	19381.884
42980.442	19382.475
42980.242	19382.491
42948.791	19385.035
42931.799	19386.528
42914.717	19387.976
42900.742	19389.260
42901.056	19393.929
42893.832	19394.586
42876.607	19393.874
42877.723	19381.666
42878.483	19374.251
42881.628	19348.692
42903.634	19346.840
42904.168	19352.237
42937.159	19349.516
42959.006	19347.627
42986.514	19345.297

to the point of commencement.

The boundaries of “Mandai Main 66kV Sub Station” are more particularly delineated on the Survey Plan set out below.

THE SCHEDULE — *continued*



*First column*

*Second column*

The Authority

Protected Place

Managing Director,  
SP Powergrid Ltd

(5) Marsiling 66kV Sub Station.

All that area comprised in part of Lot 5367V - MK13, along Woodlands Industrial Park D Street 2 occupied by “Marsiling 66kV Sub Station” containing an area of about 4096.9 square metres and bounded approximately as follows:

Commencing at the corner of the aforesaid “Marsiling 66kV Sub Station” which point is 46199.490 metres North and 20393.315 metres East of the Singapore Land Authority SVY 21 Datum, the boundaries run along successive lines of co-ordinates approximately as follows:

---



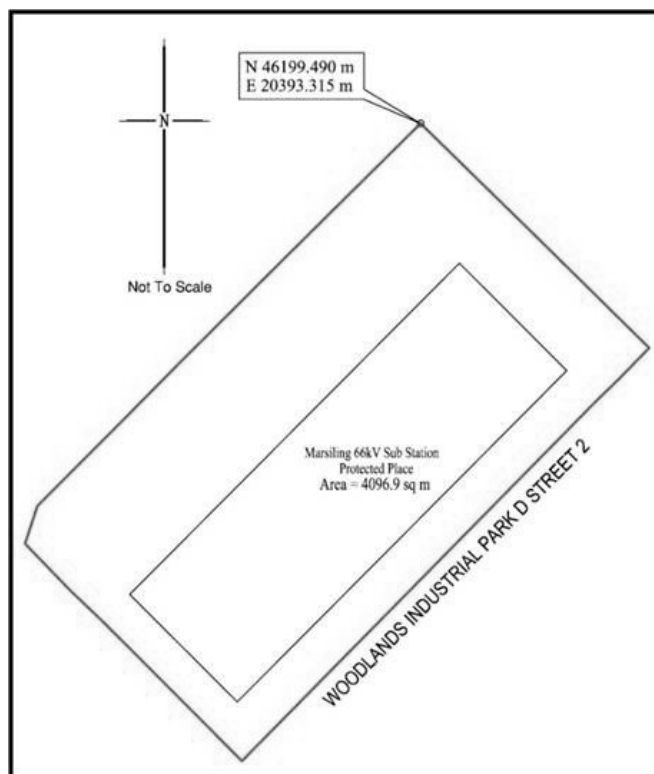
---

 THE SCHEDULE — *continued*

<i>Northing</i>	<i>Easting</i>
46199.490	20393.315
46183.267	20409.944
46166.255	20427.259
46161.835	20422.922
46158.318	20419.306
46126.469	20387.887
46105.114	20366.831
46117.734	20354.236
46125.852	20346.062
46126.036	20345.880
46130.348	20341.382
46137.281	20334.656
46142.862	20336.477
46155.480	20349.116
46164.298	20357.797
46179.777	20373.403

to the point of commencement.

The boundaries of “Marsiling 66kV Sub Station” are more particularly delineated on the Survey Plan set out below.

THE SCHEDULE — *continued**First column*

The Authority

Managing Director,  
SP Powergrid Ltd*Second column*

Protected Place

(6) North Coast Crescent 66kV Sub Station.

All that area comprised in part of Lot 5899C - MK13, along North Coast Crescent occupied by "North Coast Crescent 66kV Sub Station" containing an area of about 5142.2 square metres and bounded approximately as follows:

Commencing at the corner of the aforesaid "North Coast Crescent 66kV Sub Station" which point is 48747.796 metres North and 23682.053 metres East of the Singapore Land Authority SVY 21 Datum, the boundaries run along successive lines of co-ordinates approximately as follows:

<i>Northing</i>	<i>Easting</i>
48747.796	23682.053

THE SCHEDULE — *continued*

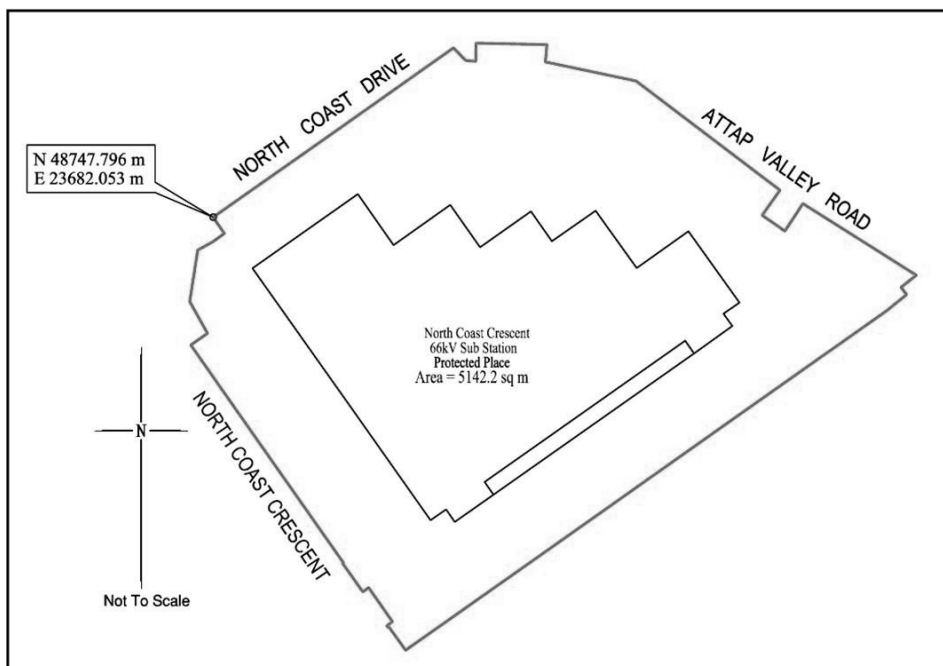
48759.469	23698.650
48772.279	23716.808
48770.474	23718.544
48770.349	23720.017
48772.967	23720.053
48772.751	23730.333
48770.248	23730.107
48767.491	23743.206
48751.715	23764.027
48748.081	23761.443
48745.775	23764.735
48749.774	23767.349
48739.420	23783.749
48737.666	23781.549
48736.603	23782.326
48734.276	23779.475
48719.815	23758.995
48701.465	23733.000
48685.169	23709.904
48688.535	23707.450
48688.568	23707.426
48688.485	23707.311
48688.695	23707.163
48689.282	23707.982
48694.188	23704.540
48693.600	23703.697
48697.690	23700.788
48697.767	23700.898
48697.942	23700.776

THE SCHEDULE — *continued*

48715.362	23688.587
48729.309	23678.817
48730.978	23681.217
48735.585	23678.656
48743.031	23679.811
48744.215	23681.978
48745.457	23683.658

to the point of commencement.

The boundaries of “North Coast Crescent 66kV Sub Station” are more particularly delineated on the Survey Plan set out below.



*First column*

*Second column*

The Authority

Protected Place

Managing Director,  
SP Powergrid Ltd

(7) NTU 66kV Sub Station.

---



---

 THE SCHEDULE — *continued*

All that area comprised in part of Lot 1286N - MK09, along Nanyang Avenue occupied by “NTU 66kV Sub Station” containing an area of about 3940.9 square metres and bounded approximately as follows:

Commencing at the corner of the aforesaid “NTU 66kV Sub Station” which point is 37570.030 metres North and 11984.514 metres East of the Singapore Land Authority SVY 21 Datum, the boundaries run along successive lines of co-ordinates approximately as follows:

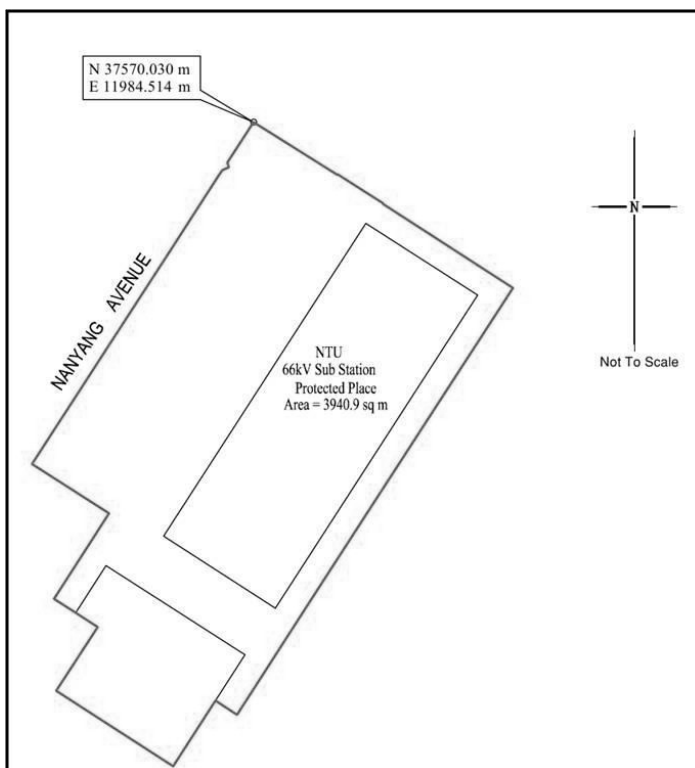
<i>Northing</i>	<i>Easting</i>
37570.030	11984.514
37563.655	11980.388
37562.905	11980.638
37562.473	11979.607
37561.732	11979.128
37552.480	11973.166
37529.828	11958.519
37516.023	11949.618
37508.245	11961.745
37494.726	11953.065
37492.563	11956.470
37492.557	11956.480
37492.547	11956.473
37490.278	11959.961
37480.210	11953.409
37468.288	11971.865
37478.652	11978.524
37478.636	11978.548
37476.423	11981.917
37493.974	11993.179

THE SCHEDULE — *continued*

37508.945	12002.876
37526.817	12014.400
37543.840	12025.413
37557.144	12004.890
37557.215	12004.935
37557.317	12004.776
37561.756	11997.813
37561.686	11997.769
37561.729	11997.701

to the point of commencement.

The boundaries of “NTU 66kV Sub Station” are more particularly delineated on the Survey Plan set out below.



*First column*

*Second column*



THE SCHEDULE — *continued*

The Authority  
Managing Director,  
SP Powergrid Ltd

Protected Place

(8) Sengkang 66kV Sub Station.

All that area comprised in part of Lot 897X - MK21, along Sengkang East Road occupied by “Sengkang 66kV Sub Station” containing an area of about 4453.1 square metres and bounded approximately as follows:

Commencing at the corner of the aforesaid “Sengkang 66kV Sub Station” which point is 40488.979 metres North and 34215.956 metres East of the Singapore Land Authority SVY 21 Datum, the boundaries run along successive lines of co-ordinates approximately as follows:

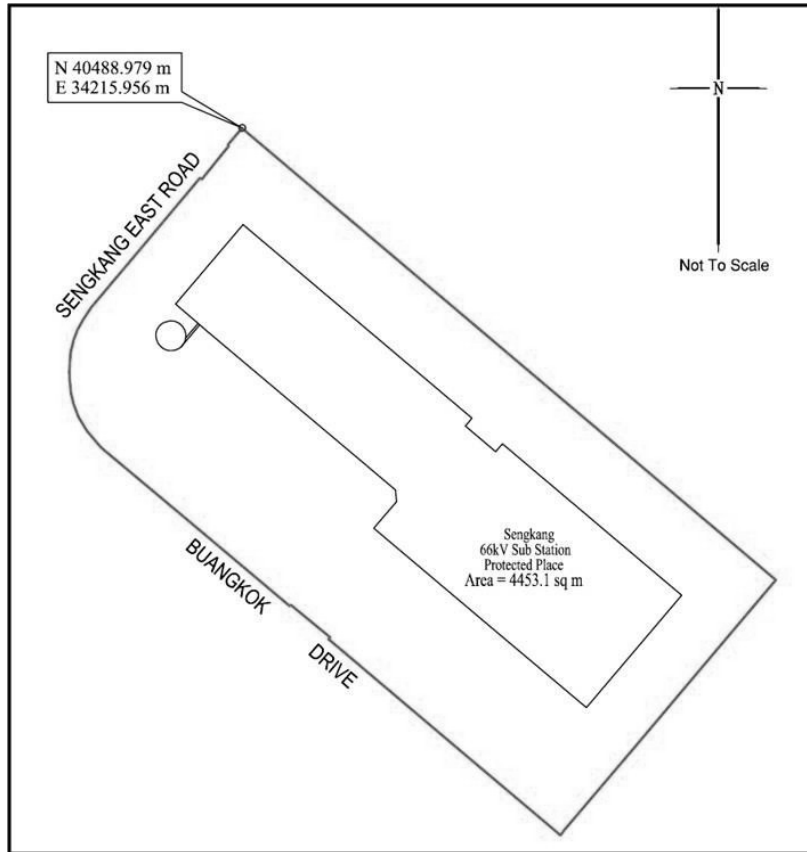
<i>Northing</i>	<i>Easting</i>
40488.979	34215.956
40486.619	34213.947
40486.490	34214.099
40481.827	34210.349
40482.024	34210.114
40472.879	34202.457
40464.086	34195.085
40463.491	34194.670
40462.242	34193.860
40460.924	34193.143
40459.555	34192.612
40457.864	34192.195
40456.697	34192.092
40455.063	34192.010
40453.901	34192.033
40452.258	34192.198
40450.642	34192.582

THE SCHEDULE — *continued*

40448.871	34193.249
40446.887	34194.428
40444.652	34196.296
40444.095	34196.945
40434.281	34208.634
40422.523	34222.553
40422.684	34222.689
40422.615	34222.770
40418.150	34228.148
40417.920	34227.940
40402.393	34246.227
40390.666	34260.062
40391.136	34260.452
40391.152	34260.433
40391.185	34260.468
40402.878	34270.326
40414.593	34280.182
40426.139	34289.914
40455.187	34255.711
40488.542	34216.417
40488.556	34216.401
40488.584	34216.425

to the point of commencement.

The boundaries of “Sengkang 66kV Sub Station” are more particularly delineated on the Survey Plan set out below.

THE SCHEDULE — *continued**First column*

The Authority

Managing Director,  
SP Powergrid Ltd

*Second column*

Protected Place

(9) Woodlands Link 66kV Sub Station.

All that area comprised in part of Lot 4760N - MK13, along Woodlands Link occupied by “Woodlands Link 66kV Sub Station” containing an area of about 3244.8 square metres and bounded approximately as follows:

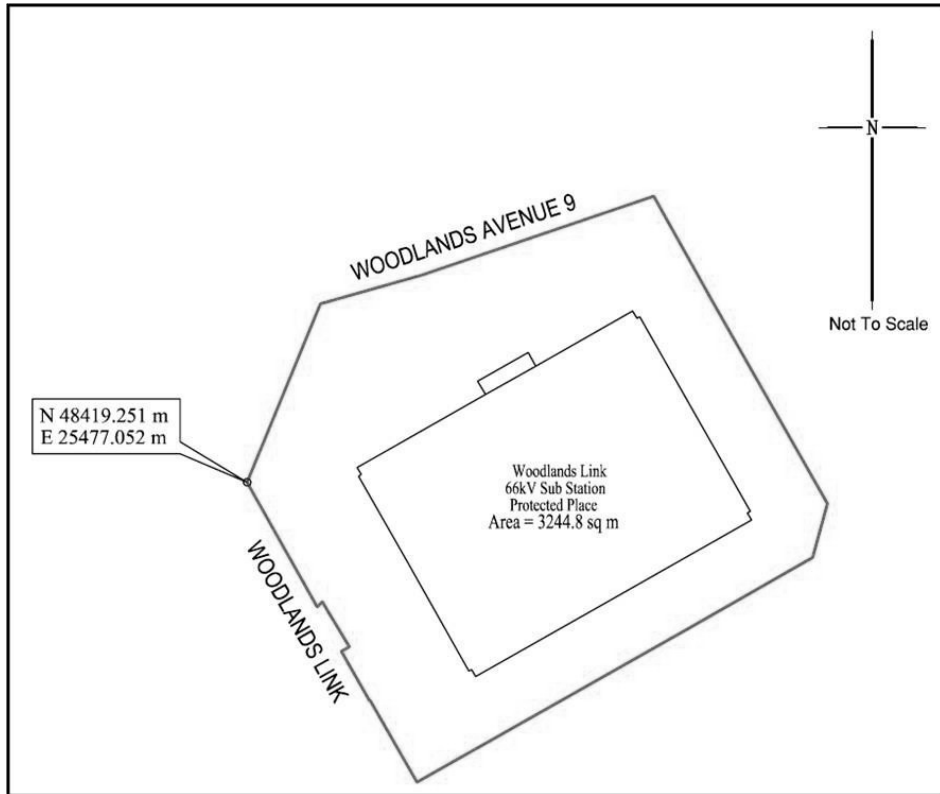
Commencing at the corner of the aforesaid “Woodlands Link 66kV Sub Station” which point is 48419.251 metres North and 25477.052 metres East of the Singapore Land Authority SVY 21 Datum, the boundaries run along successive lines of co-ordinates approximately as follows:

THE SCHEDULE — *continued*

<i>Northing</i>	<i>Easting</i>
48419.251	25477.052
48403.637	25485.870
48404.296	25486.498
48404.034	25486.649
48398.609	25489.879
48398.048	25488.887
48391.857	25492.417
48391.910	25492.509
48391.863	25492.536
48381.661	25498.365
48391.923	25516.527
48400.822	25532.219
48409.824	25548.001
48416.568	25549.856
48429.008	25542.765
48441.995	25535.395
48455.106	25528.057
48450.007	25513.052
48445.240	25499.098
48441.606	25486.248

to the point of commencement.

The boundaries of “Woodlands Link 66kV Sub Station” are more particularly delineated on the Survey Plan set out below.

THE SCHEDULE — *continued**First column*

The Authority

Managing Director,  
SP Powergrid Ltd*Second column*

Protected Place

(10) Woodlands Wafer 66kV Sub Station.

All that area comprised in part of Lot 3707N - MK13, along Woodlands Industrial Park D Street 2 occupied by “Woodlands Wafer 66kV Sub Station” containing an area of about 3872.2 square metres and bounded approximately as follows:

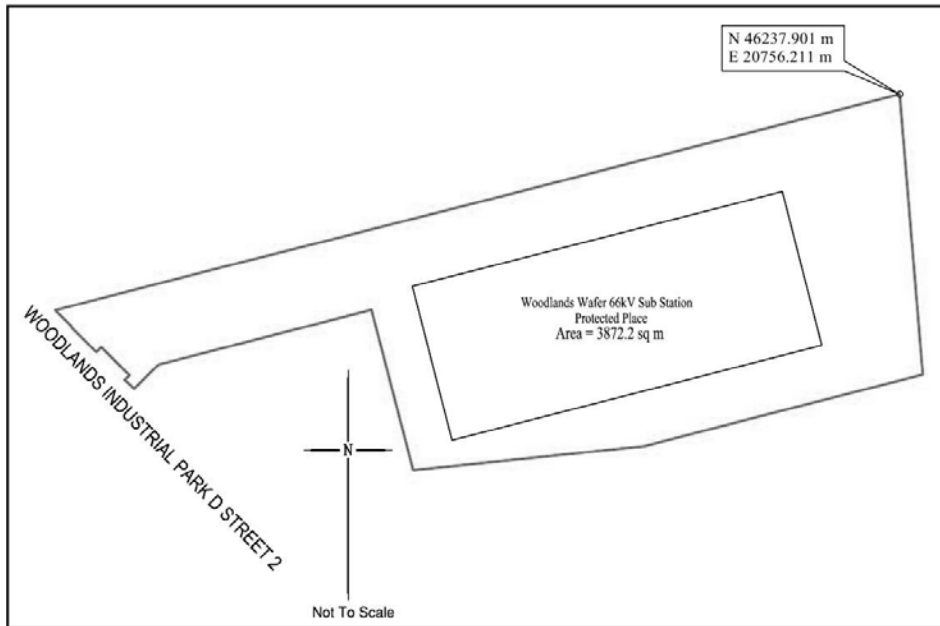
Commencing at the corner of the aforesaid “Woodlands Wafer 66kV Sub Station” which point is 46237.901 metres North and 20756.211 metres East of the Singapore Land Authority SVY 21 Datum, the boundaries run along successive lines of co-ordinates approximately as follows:

THE SCHEDULE — *continued*

<i>Northing</i>	<i>Easting</i>
46237.901	20756.211
46229.666	20724.006
46223.432	20699.732
46216.972	20674.418
46216.930	20674.358
46211.751	20653.757
46205.194	20628.287
46202.678	20630.815
46202.598	20630.735
46198.828	20634.523
46199.566	20635.271
46195.304	20639.554
46194.599	20638.782
46194.404	20639.068
46193.282	20640.235
46196.916	20643.945
46205.243	20676.184
46180.917	20682.513
46184.568	20717.530
46189.052	20734.940
46195.408	20759.703
46213.255	20758.255

to the point of commencement.

The boundaries of “Woodlands Wafer 66kV Sub Station” are more particularly delineated on the Survey Plan set out below.

THE SCHEDULE — *continued**First column**Second column*

The Authority

Protected Place

Managing Director,  
SP Powergrid Ltd

(11) Yishun 66kV Sub Station.

All that area comprised in part of Lot 2650V - MK19, along Yishun Avenue 7 occupied by “Yishun 66kV Sub Station” containing an area of about 4387.1 square metres and bounded approximately as follows:

Commencing at the corner of the aforesaid “Yishun 66kV Sub Station” which point is 46888.623 metres North and 28269.498 metres East of the Singapore Land Authority SVY 21 Datum, the boundaries run along successive lines of co-ordinates approximately as follows:

<i>Northing</i>	<i>Easting</i>
46888.623	28269.498
46888.546	28269.531
46875.618	28275.031

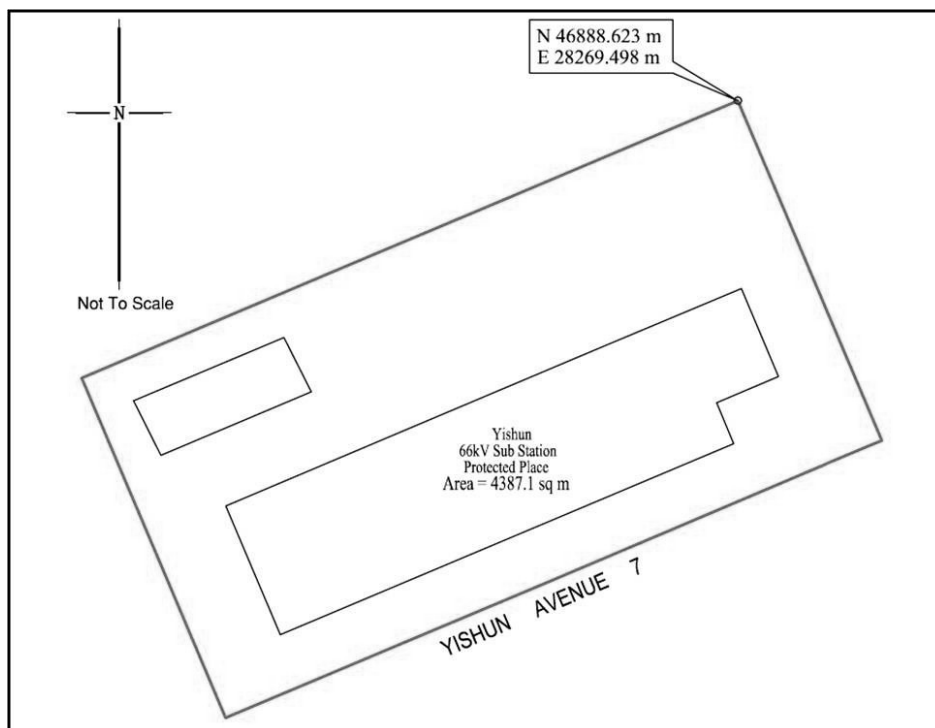
THE SCHEDULE — *continued*

46860.253	28281.556
46844.765	28288.123
46844.079	28286.443
46841.746	28280.931
46841.697	28280.837
46834.175	28263.153
46826.705	28245.487
46818.317	28225.540
46808.978	28203.333
46824.507	28196.736
46837.769	28191.119
46852.843	28184.739
46860.305	28202.418
46867.776	28220.117
46876.169	28240.040
46886.067	28263.438
46888.595	28269.432

to the point of commencement.

The boundaries of “Yishun 66kV Sub Station” are more particularly delineated on the Survey Plan set out below.



THE SCHEDULE — *continued*

Made this 26th day of April 2013.

TAN TEE HOW  
*Permanent Secretary,  
Ministry of Home Affairs,  
Singapore.*

[MHA (PS) 12/2/02 TF 1; AG/LLRD/SL/256/2010/1 Vol. 4]