
First published in the *Government Gazette*, Electronic Edition, on 2nd June 2014 at 5:00 pm.

No. S 389

PROTECTED AREAS AND PROTECTED PLACES ACT (CHAPTER 256)

PROTECTED PLACES (NO. 4) ORDER 2014

ARRANGEMENT OF PARAGRAPHS

Paragraph

1. Citation and commencement
 2. Premises declared to be protected places
- The Schedule
-

In exercise of the powers conferred by section 5(1) of the Protected Areas and Protected Places Act, the Minister for Home Affairs hereby makes the following Order:

Citation and commencement

1. This Order may be cited as the Protected Places (No. 4) Order 2014 and shall come into operation on 2nd June 2014.

Premises declared to be protected places

2. The premises described in the second column of the Schedule are hereby declared to be protected places for the purposes of the Act, and no person shall be in those premises unless he is in possession of a pass-card or permit issued by the authority specified in the first column of the Schedule or has received the permission of an authorised officer on duty at the premises to enter the premises.

THE SCHEDULE

<i>First column</i>	<i>Second column</i>
The Authority	Protected Place
Managing Director, SP PowerGrid Ltd	(1) Labrador 400kV Annex A Sub Station.

 THE SCHEDULE — *continued*

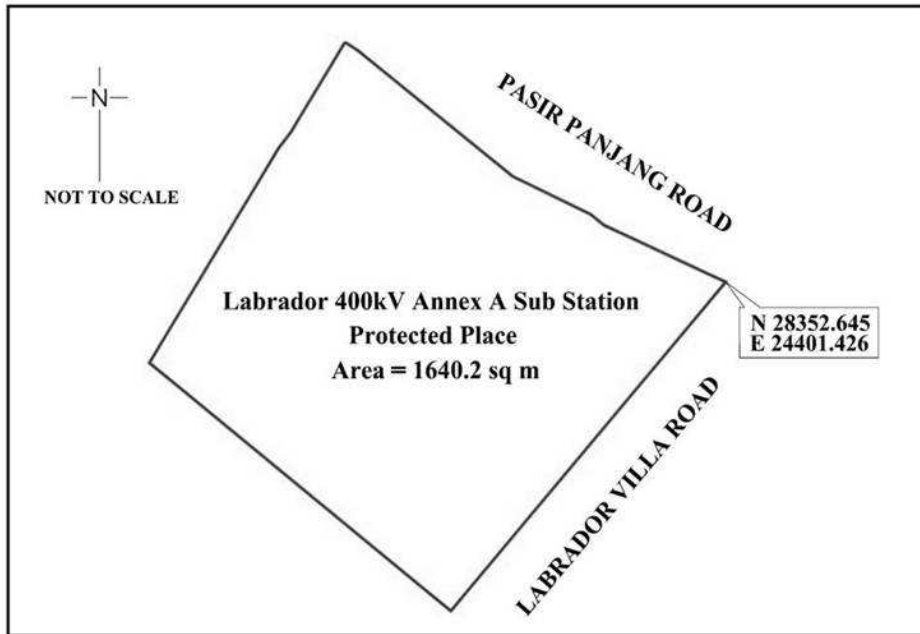
All that area comprised in Lot 3719V(PT) in MK 03 along Pasir Panjang Road, occupied by “Labrador 400kV Annex A Sub Station” containing an area of about 1640.2 square metres and bounded approximately as follows:

Commencing at the corner of the aforesaid “Labrador 400kV Annex A Sub Station” which point is 28352.645 metres North and 24401.426 metres East of the Singapore Land Authority SVY 21 Datum, the boundaries run along successive lines of co-ordinates approximately as follows:

<i>Northing</i>	<i>Easting</i>
28352.645	24401.426
28320.057	24373.482
28344.642	24342.841
28365.923	24355.985
28367.499	24357.223
28376.403	24362.727
28375.632	24363.975
28363.117	24379.765
28359.357	24387.674
28358.277	24389.065

to the point of commencement.

The boundaries of “Labrador 400kV Annex A Sub Station” are more particularly delineated on the Survey Plan set out below.

THE SCHEDULE — *continued*

Managing Director,
SP PowerGrid Ltd

(2) Marina South 230kV Sub Station.

All that area comprised in Lot 448A in TS 30 along Marina Boulevard/Bayfront Avenue, occupied by “Marina South 230kV Sub Station” containing an area of about 3380.4 square metres and bounded approximately as follows:

Commencing at the corner of the aforesaid “Marina South 230kV Sub Station” which point is 29133.419 metres North and 30821.026 metres East of the Singapore Land Authority SVY 21 Datum, the boundaries run along successive lines of co-ordinates approximately as follows:

<i>Northing</i>	<i>Easting</i>
29133.419	30821.026
29131.888	30823.460
29121.964	30838.815
29112.995	30852.774
29109.821	30857.664

THE SCHEDULE — *continued*

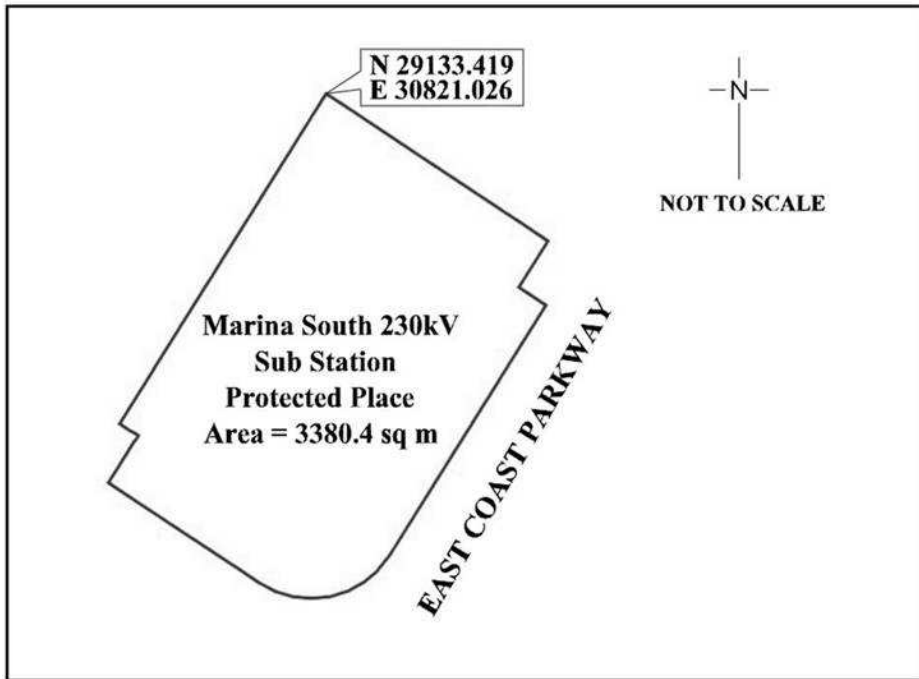
29102.401	30852.843
29099.539	30857.337
29087.091	30849.327
29085.396	30848.234
29081.071	30845.455
29074.004	30840.901
29069.920	30838.266
29065.538	30835.446
29059.659	30831.654
29056.874	30829.397
29055.270	30827.451
29053.794	30824.765
29052.861	30821.848
29052.579	30818.800
29052.810	30815.714
29053.630	30812.762
29054.486	30811.078
29054.999	30810.070
29057.620	30806.098
29062.015	30799.182
29066.781	30791.763
29071.078	30785.094
29074.071	30787.020
29076.671	30788.691
29077.842	30789.456
29077.865	30789.561
29078.635	30790.075
29079.053	30789.447
29079.505	30788.537

THE SCHEDULE — *continued*

29080.534	30786.946
29088.544	30792.114
29095.686	30796.707
29105.679	30803.155
29117.106	30810.520
29125.858	30816.149
29129.590	30818.554

to the point of commencement.

The boundaries of “Marina South 230kV Sub Station” are more particularly delineated on the Survey Plan set out below.



First column

Second column

The Authority

Protected Place

Managing Director,
SP PowerGrid Ltd

(3) New Saint James 66kV Sub Station.

All that area comprised in Lot 1305X in

 THE SCHEDULE — *continued*

TS 23 along Kampong Bahru Road, occupied by “New Saint James 66kV Sub Station” containing an area of about 2576.6 square metres and bounded approximately as follows:

Commencing at the corner of the aforesaid “New Saint James 66kV Sub Station” which point is 27950.397 metres North and 27188.756 metres East of the Singapore Land Authority SVY 21 Datum, the boundaries run along successive lines of co-ordinates approximately as follows:

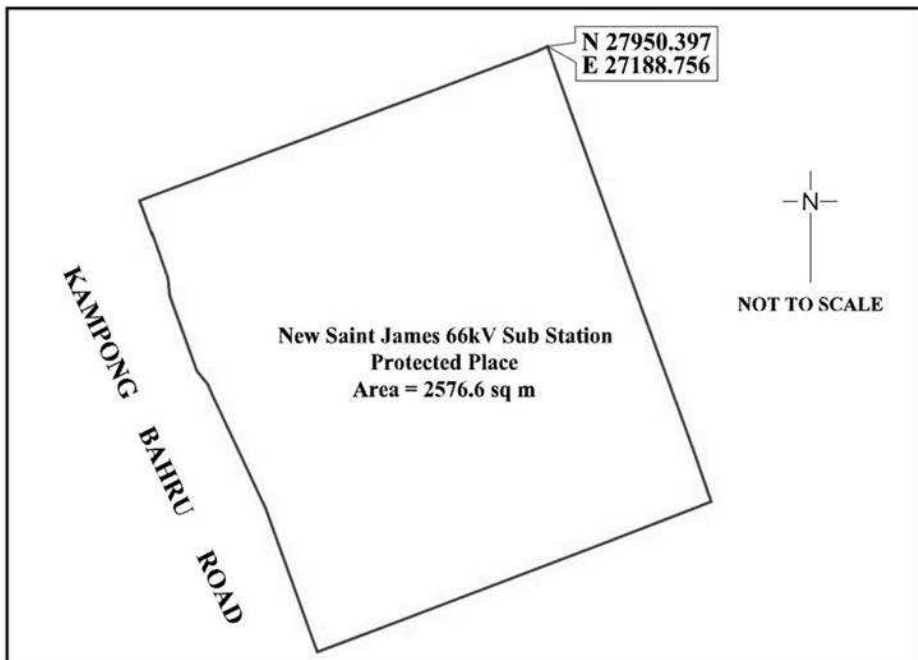
<i>Northing</i>	<i>Easting</i>
27950.397	27188.756
27942.726	27191.559
27925.364	27197.988
27920.934	27199.624
27911.270	27203.280
27906.297	27205.116
27900.432	27207.206
27896.357	27196.401
27887.973	27173.771
27883.925	27162.784
27899.818	27156.908
27911.831	27151.100
27914.749	27149.222
27922.965	27146.162
27925.033	27145.927
27929.815	27144.211
27929.764	27144.130
27933.471	27142.730
27936.582	27151.325

THE SCHEDULE — *continued*

27938.342	27156.109
27941.000	27163.407
27943.383	27169.886
27945.748	27176.413
27947.183	27180.301
27949.763	27187.355

to the point of commencement.

The boundaries of “New Saint James 66kV Sub Station” are more particularly delineated on the Survey Plan set out below.



First column

The Authority

Managing Director,
SP PowerGrid Ltd

Second column

Protected Place

(4) Tukang Innovation 66kV Sub Station.

All that area comprised in Lot 4671N in MK 06 along Jalan Boon Lay/Jalan Ahmad Ibrahim, occupied by “Tukang Innovation 66kV Sub

THE SCHEDULE — *continued*

Station” containing an area of about 5146.4 square metres and bounded approximately as follows:

Commencing at the corner of the aforesaid “Tukang Innovation 66kV Sub Station” which point is 33908.630 metres North and 14387.735 metres East of the Singapore Land Authority SVY 21 Datum, the boundaries run along successive lines of co-ordinates approximately as follows:

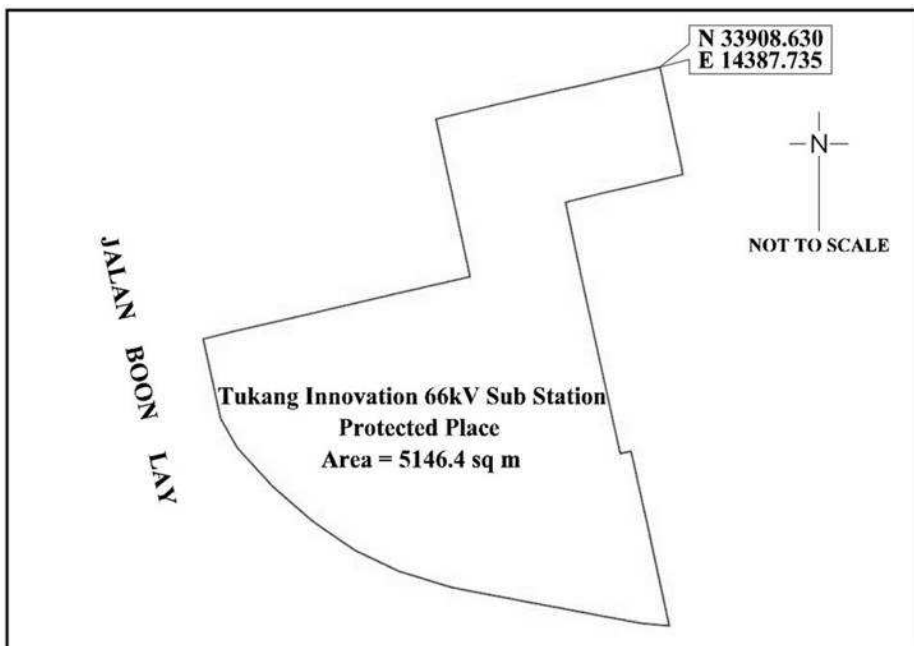
<i>Northing</i>	<i>Easting</i>
33908.630	14387.735
33888.395	14392.187
33883.135	14369.365
33835.689	14380.006
33836.150	14382.121
33803.173	14389.556
33803.608	14384.399
33805.812	14372.252
33807.602	14362.516
33809.394	14352.755
33810.383	14347.442
33813.452	14337.116
33816.744	14329.988
33820.291	14324.203
33824.248	14318.737
33836.662	14305.762
33842.031	14302.554
33857.324	14299.032
33869.075	14350.859
33898.846	14344.220

THE SCHEDULE — *continued*

33901.379	14355.058
33903.663	14365.365
33906.163	14376.694

to the point of commencement.

The boundaries of “Tukang Innovation 66kV Sub Station” are more particularly delineated on the Survey Plan set out below.



First column

Second column

The Authority

Protected Place

Managing Director,
SP PowerGrid Ltd

(5) Yishun Industrial Street 1 66kV Sub Station.

All that area comprised in Lot 3679W in MK 19 along Yishun Industrial Street 1, occupied by “Yishun Industrial Street 1 66kV Sub Station” containing an area of about 3263.2 square metres and bounded approximately as follows:

Commencing at the corner of the aforesaid “Yishun Industrial Street 1 66kV Sub Station”

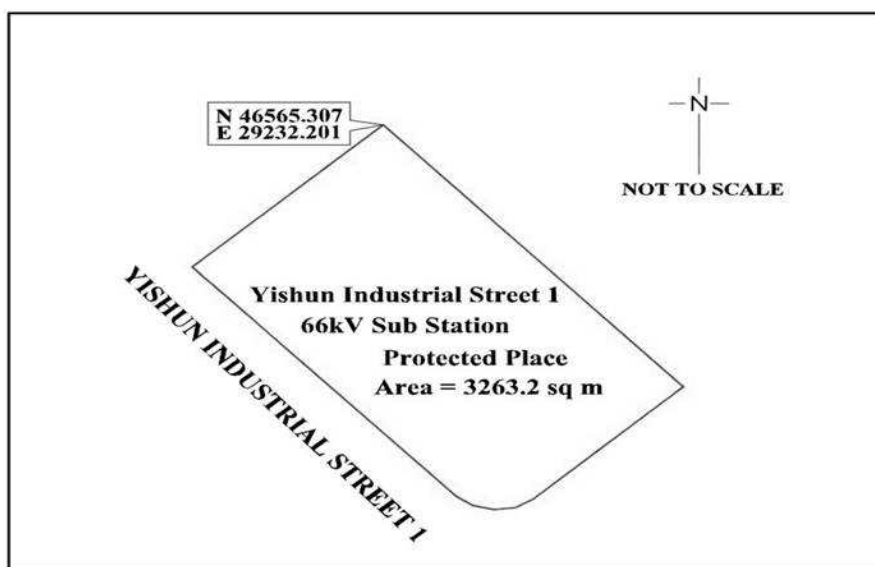
THE SCHEDULE — *continued*

which point is 46565.307 metres North and 29232.201 metres East of the Singapore Land Authority SVY 21 Datum, the boundaries run along successive lines of co-ordinates approximately as follows:

<i>Northing</i>	<i>Easting</i>
46565.307	29232.201
46510.349	29282.988
46486.841	29257.686
46484.982	29254.625
46484.550	29251.008
46485.395	29247.422
46487.273	29244.648
46535.480	29199.912

to the point of commencement.

The boundaries of “Yishun Industrial Street 1 66kV Sub Station” are more particularly delineated on the Survey Plan set out below.



First column

Second column

THE SCHEDULE — *continued*

The Authority Managing Director, SP PowerGrid Ltd	Protected Place (6) Seletar Aerospace Park 66kV Sub Station.
---	---

All that area comprised in Lot 4698K(PT) in MK 20 along Seletar Aerospace View/Old Birdcage Walk, occupied by “Seletar Aerospace Park 66kV Sub Station” containing an area of about 4150.8 square metres and bounded approximately as follows:

Commencing at the corner of the aforesaid “Seletar Aerospace Park 66kV Sub Station” which point is 43624.587 metres North and 32257.328 metres East of the Singapore Land Authority SVY 21 Datum, the boundaries run along successive lines of co-ordinates approximately as follows:

<i>Northing</i>	<i>Easting</i>
43624.587	32257.328
43590.127	32309.547
43550.978	32283.690
43552.156	32236.285
43552.024	32236.225
43552.107	32233.181
43553.369	32233.165
43553.392	32227.247
43552.253	32227.176
43552.264	32226.895
43552.349	32226.870
43552.780	32210.013

to the point of commencement.

The boundaries of “Seletar Aerospace Park 66kV Sub Station” are more particularly delineated on the Survey Plan set out below.

THE SCHEDULE — *continued*



(7) [*Deleted by S 98/2023 wef 24/02/2023*]

[*S 98/2023 wef 24/02/2023*]

First column

Second column

The Authority

Protected Place

Managing Director,
SP PowerGrid Ltd

(8) Woodlands Avenue 4 66kV Sub Station.

All that area comprised in Lot 3505M in MK 13 along Woodlands Avenue 4/Woodlands Industrial Park E9, occupied by “Woodlands Avenue 4 66kV Sub Station” containing an area of about 3424.9 square metres and bounded approximately as follows:

Commencing at the corner of the aforesaid “Woodlands Avenue 4 66kV Sub Station” which point is 47676.655 metres North and 23493.467 metres East of the Singapore Land Authority SVY 21 Datum, the boundaries run along successive lines of co-ordinates approximately as follows:

Northing

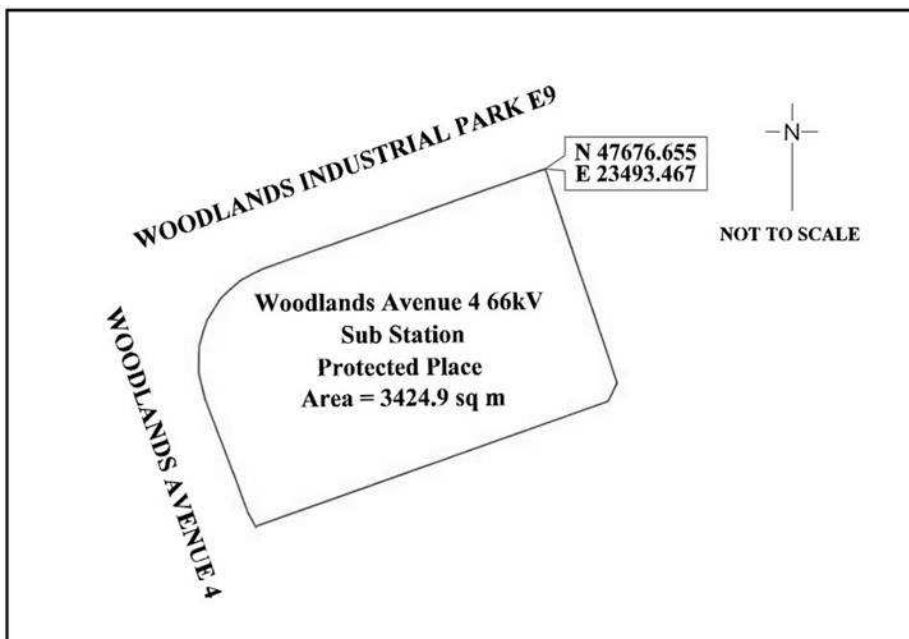
Easting

 THE SCHEDULE — *continued*

47676.655	23493.467
47636.058	23507.464
47636.025	23507.482
47636.026	23507.468
47632.545	23505.744
47608.786	23436.962
47608.736	23436.956
47611.312	23435.519
47611.294	23435.505
47633.033	23427.050
47632.943	23427.103
47637.858	23425.865
47642.895	23425.944
47645.401	23426.612
47647.790	23427.434
47649.833	23428.685
47652.028	23430.126
47653.720	23431.946
47655.374	23433.880
47657.644	23438.345
47660.649	23447.000

to the point of commencement.

The boundaries of “Woodlands Avenue 4 66kV Sub Station” are more particularly delineated on the Survey Plan set out below.

THE SCHEDULE — *continued*

[S 98/2023 wef 24/02/2023]

Made this 29th day of May 2014.

TAN TEE HOW
*Permanent Secretary,
Ministry of Home Affairs,
Singapore.*

[MHA (PS) 12/2/02 TF 6; CP/C/198/39 V29;
AG/LLRD/SL/256/2010/1 Vol. 17]