
First published in the *Government Gazette*, Electronic Edition, on 28th October 2015 at 5:00 pm.

No. S 610

PROTECTED AREAS AND PROTECTED PLACES ACT (CHAPTER 256)

PROTECTED PLACES (NO. 6) ORDER 2015

ARRANGEMENT OF PARAGRAPHS

Paragraph

1. Citation and commencement
 2. Premises declared to be protected places
The Schedule
-

In exercise of the powers conferred by section 5(1) of the Protected Areas and Protected Places Act, the Minister for Home Affairs makes the following Order:

Citation and commencement

1. This Order may be cited as the Protected Places (No. 6) Order 2015 and comes into operation on 28 October 2015.

Premises declared to be protected places

2.—(1) The premises described in the second column of the Schedule are declared to be protected places for the purposes of the Act.

(2) No person may enter or remain in those premises unless the person —

- (a) is in possession of a pass-card or permit issued by the authority specified in the first column of the Schedule; or
- (b) has received the permission of an authorised officer on duty at those premises to enter those premises.

 THE SCHEDULE

| <i>First column</i> | <i>Second column</i> | | | | | | | | | | | | | | | | | | | | | | | | | | | | | | |
|---|---|-----------------|----------------|-----------|-----------|-----------|-----------|-----------|-----------|-----------|-----------|-----------|-----------|-----------|-----------|-----------|-----------|-----------|-----------|-----------|-----------|-----------|-----------|-----------|-----------|-----------|-----------|-----------|-----------|-----------|-----------|
| The Authority | Protected Place | | | | | | | | | | | | | | | | | | | | | | | | | | | | | | |
| Director, Water Supply (Plants) Department, Public Utilities Board | (1) Bedok NEWater Factory All that area comprised in part of State Land Lots 06864M, 01257V, 01231T, 98547A, 08019W and 08014N in Mukim No. 27 occupied by “Bedok NEWater Factory” containing an area of about 49051.6 square metres and bounded approximately as follows: Commencing at a point 34062.979 metres North and 41801.493 metres East of the Singapore Land Authority SVY 21 Datum, the boundaries run along successive lines of coordinates approximately as follows: <table border="0" style="margin-left: 40px; margin-top: 10px;"> <thead> <tr> <th style="text-align: center;"><i>Northing</i></th> <th style="text-align: center;"><i>Easting</i></th> </tr> </thead> <tbody> <tr><td style="text-align: center;">34062.979</td><td style="text-align: center;">41801.493</td></tr> <tr><td style="text-align: center;">34066.182</td><td style="text-align: center;">41804.437</td></tr> <tr><td style="text-align: center;">34071.498</td><td style="text-align: center;">41809.331</td></tr> <tr><td style="text-align: center;">34073.269</td><td style="text-align: center;">41810.965</td></tr> <tr><td style="text-align: center;">34077.333</td><td style="text-align: center;">41808.132</td></tr> <tr><td style="text-align: center;">34079.310</td><td style="text-align: center;">41806.737</td></tr> <tr><td style="text-align: center;">34081.396</td><td style="text-align: center;">41805.518</td></tr> <tr><td style="text-align: center;">34083.499</td><td style="text-align: center;">41804.261</td></tr> <tr><td style="text-align: center;">34085.597</td><td style="text-align: center;">41803.012</td></tr> <tr><td style="text-align: center;">34087.682</td><td style="text-align: center;">41801.797</td></tr> <tr><td style="text-align: center;">34089.794</td><td style="text-align: center;">41800.564</td></tr> <tr><td style="text-align: center;">34093.969</td><td style="text-align: center;">41798.062</td></tr> <tr><td style="text-align: center;">34098.764</td><td style="text-align: center;">41798.975</td></tr> <tr><td style="text-align: center;">34101.176</td><td style="text-align: center;">41799.427</td></tr> </tbody> </table> | <i>Northing</i> | <i>Easting</i> | 34062.979 | 41801.493 | 34066.182 | 41804.437 | 34071.498 | 41809.331 | 34073.269 | 41810.965 | 34077.333 | 41808.132 | 34079.310 | 41806.737 | 34081.396 | 41805.518 | 34083.499 | 41804.261 | 34085.597 | 41803.012 | 34087.682 | 41801.797 | 34089.794 | 41800.564 | 34093.969 | 41798.062 | 34098.764 | 41798.975 | 34101.176 | 41799.427 |
| <i>Northing</i> | <i>Easting</i> | | | | | | | | | | | | | | | | | | | | | | | | | | | | | | |
| 34062.979 | 41801.493 | | | | | | | | | | | | | | | | | | | | | | | | | | | | | | |
| 34066.182 | 41804.437 | | | | | | | | | | | | | | | | | | | | | | | | | | | | | | |
| 34071.498 | 41809.331 | | | | | | | | | | | | | | | | | | | | | | | | | | | | | | |
| 34073.269 | 41810.965 | | | | | | | | | | | | | | | | | | | | | | | | | | | | | | |
| 34077.333 | 41808.132 | | | | | | | | | | | | | | | | | | | | | | | | | | | | | | |
| 34079.310 | 41806.737 | | | | | | | | | | | | | | | | | | | | | | | | | | | | | | |
| 34081.396 | 41805.518 | | | | | | | | | | | | | | | | | | | | | | | | | | | | | | |
| 34083.499 | 41804.261 | | | | | | | | | | | | | | | | | | | | | | | | | | | | | | |
| 34085.597 | 41803.012 | | | | | | | | | | | | | | | | | | | | | | | | | | | | | | |
| 34087.682 | 41801.797 | | | | | | | | | | | | | | | | | | | | | | | | | | | | | | |
| 34089.794 | 41800.564 | | | | | | | | | | | | | | | | | | | | | | | | | | | | | | |
| 34093.969 | 41798.062 | | | | | | | | | | | | | | | | | | | | | | | | | | | | | | |
| 34098.764 | 41798.975 | | | | | | | | | | | | | | | | | | | | | | | | | | | | | | |
| 34101.176 | 41799.427 | | | | | | | | | | | | | | | | | | | | | | | | | | | | | | |

THE SCHEDULE — *continued*

| <i>First column</i> | <i>Second column</i> | |
|---------------------|----------------------|-----------|
| The Authority | Protected Place | |
| | 34103.557 | 41799.899 |
| | 34105.951 | 41800.375 |
| | 34110.692 | 41801.276 |
| | 34112.642 | 41802.839 |
| | 34114.540 | 41804.382 |
| | 34116.425 | 41805.921 |
| | 34118.281 | 41807.425 |
| | 34119.634 | 41809.427 |
| | 34120.994 | 41811.458 |
| | 34122.358 | 41813.482 |
| | 34123.711 | 41815.504 |
| | 34125.066 | 41817.544 |
| | 34127.124 | 41822.036 |
| | 34129.141 | 41826.479 |
| | 34131.161 | 41830.923 |
| | 34132.193 | 41833.122 |
| | 34133.236 | 41835.337 |
| | 34134.280 | 41837.546 |
| | 34135.316 | 41839.748 |
| | 34136.368 | 41841.969 |
| | 34137.411 | 41844.184 |
| | 34138.450 | 41846.388 |
| | 34139.496 | 41848.599 |
| | 34140.522 | 41850.756 |
| | 34141.396 | 41855.617 |
| | 34141.828 | 41858.024 |
| | 34142.271 | 41860.357 |

THE SCHEDULE — *continued*

| <i>First column</i> | <i>Second column</i> | |
|---------------------|----------------------|-----------|
| The Authority | Protected Place | |
| | 34138.096 | 41862.954 |
| | 34136.022 | 41864.242 |
| | 34133.951 | 41865.522 |
| | 34129.814 | 41868.095 |
| | 34125.657 | 41870.660 |
| | 34123.581 | 41871.937 |
| | 34121.502 | 41873.214 |
| | 34119.432 | 41874.498 |
| | 34115.284 | 41877.069 |
| | 34113.212 | 41878.355 |
| | 34111.130 | 41879.631 |
| | 34106.969 | 41882.190 |
| | 34102.815 | 41884.759 |
| | 34098.691 | 41887.281 |
| | 34097.431 | 41885.133 |
| | 34095.309 | 41886.502 |
| | 34091.136 | 41889.004 |
| | 34089.655 | 41889.894 |
| | 34090.643 | 41891.468 |
| | 34090.863 | 41891.331 |
| | 34092.519 | 41893.920 |
| | 34097.229 | 41901.165 |
| | 34101.171 | 41907.220 |
| | 34104.197 | 41911.850 |
| | 34104.054 | 41911.946 |
| | 34104.930 | 41913.299 |
| | 34105.075 | 41913.209 |

 THE SCHEDULE — *continued*

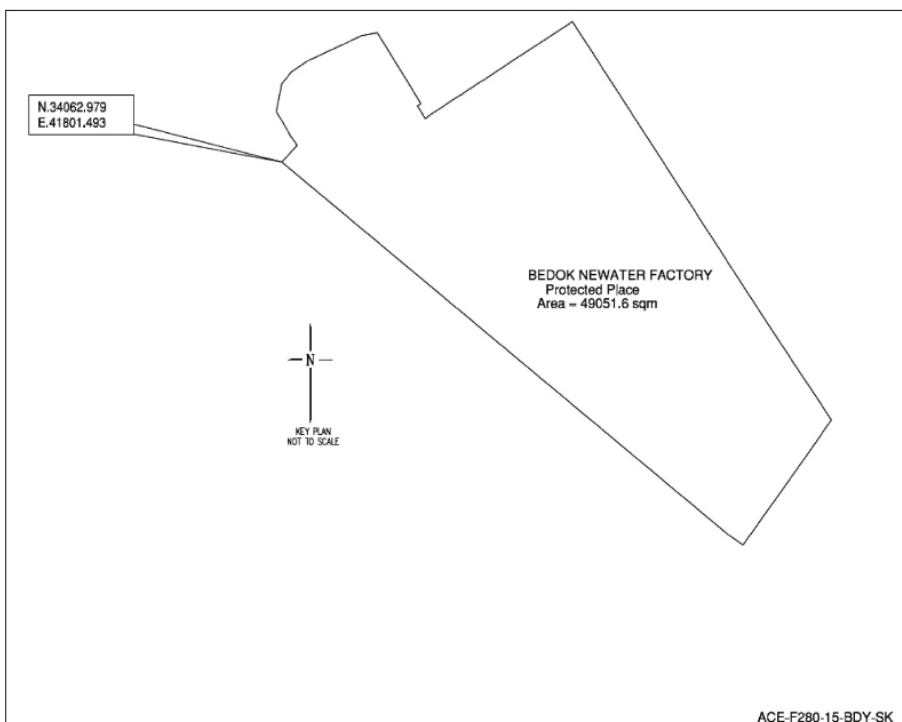
| <i>First column</i> | <i>Second column</i> | |
|---------------------|----------------------|-----------|
| The Authority | Protected Place | |
| | 34109.477 | 41919.972 |
| | 34113.337 | 41925.883 |
| | 34113.198 | 41925.973 |
| | 34114.087 | 41927.338 |
| | 34114.224 | 41927.253 |
| | 34122.674 | 41940.191 |
| | 34126.433 | 41945.937 |
| | 34129.703 | 41950.966 |
| | 34149.010 | 41980.689 |
| | 33982.976 | 42088.674 |
| | 33948.728 | 42111.322 |
| | 33905.045 | 42140.437 |
| | 33893.549 | 42132.381 |
| | 33889.554 | 42129.601 |
| | 33885.585 | 42126.834 |
| | 33881.608 | 42124.046 |
| | 33877.655 | 42121.219 |
| | 33873.690 | 42118.385 |
| | 33869.738 | 42115.544 |
| | 33865.769 | 42112.711 |
| | 33861.816 | 42109.865 |
| | 33857.854 | 42107.026 |
| | 33851.898 | 42102.782 |
| | 33846.669 | 42099.029 |
| | 33840.740 | 42094.779 |
| | 33836.779 | 42091.944 |
| | 33832.812 | 42089.121 |

THE SCHEDULE — *continued*

| <i>First column</i> | <i>Second column</i> | |
|---------------------|----------------------|-----------|
| The Authority | Protected Place | |
| | 33828.329 | 42085.974 |
| | 33834.797 | 42076.667 |
| | 33926.710 | 41965.826 |
| | 34020.576 | 41852.629 |

to the point of commencement.

The boundaries of “Bedok NEWater Factory” are more particularly delineated in the Survey Plan Ref. No. ACE-F280-15-BDY-SK set out below.



 THE SCHEDULE — *continued*

Director,
Water Supply (Plants) Department,
Public Utilities Board

(2) Changi Water Reclamation Plant

All that area comprised in part of State Land Lots 4582M, 4583W, 4584V, 4656V, 4658T, 4910P, 4911T and 4912A in Mukim No. 31 occupied by “Changi Water Reclamation Plant” containing an area of about 384,726.2 square metres and bounded approximately as follows:

Commencing at a point 33106.812 metres North and 46614.283 metres East of the Singapore Land Authority SVY 21 Datum, the boundaries run along successive lines of coordinates approximately as follows:

| <i>Northing</i> | <i>Easting</i> |
|-----------------|----------------|
| 33106.812 | 46614.283 |
| 33086.741 | 46661.461 |
| 33082.184 | 46673.495 |
| 33078.608 | 46685.857 |
| 33076.037 | 46698.466 |
| 33074.488 | 46711.241 |
| 33073.970 | 46724.100 |
| 33073.972 | 46858.327 |
| 33102.978 | 46858.331 |
| 33102.974 | 46888.330 |
| 33209.033 | 46888.343 |
| 33359.033 | 46888.361 |
| 33359.031 | 46908.361 |
| 33359.013 | 47058.357 |
| 33358.994 | 47208.368 |

THE SCHEDULE — *continued*

| | |
|-----------|-----------|
| 33358.987 | 47266.504 |
| 33428.987 | 47266.512 |
| 33428.972 | 47391.512 |
| 33358.972 | 47391.504 |
| 33208.975 | 47391.486 |
| 33168.970 | 47391.481 |
| 33027.846 | 47391.464 |
| 32946.474 | 47278.076 |
| 32919.392 | 47240.415 |
| 32912.687 | 47230.803 |
| 32889.369 | 47196.522 |
| 32879.674 | 47181.975 |
| 32833.870 | 47114.767 |
| 32829.078 | 47107.682 |
| 32825.005 | 47101.596 |
| 32818.354 | 47091.632 |
| 32814.247 | 47085.278 |
| 32812.267 | 47082.130 |
| 32803.601 | 47067.829 |
| 32796.754 | 47055.983 |
| 32789.678 | 47043.062 |
| 32786.258 | 47036.628 |
| 32782.917 | 47030.128 |
| 32779.598 | 47023.500 |
| 32776.464 | 47016.958 |
| 32774.134 | 47012.148 |
| 32772.613 | 47008.888 |
| 32755.278 | 46967.214 |
| 32751.597 | 46957.212 |

 THE SCHEDULE — *continued*

| | |
|-----------|-----------|
| 32750.123 | 46953.035 |
| 32735.553 | 46908.900 |
| 32717.553 | 46819.053 |
| 32715.340 | 46737.115 |
| 32716.524 | 46726.010 |
| 32716.626 | 46724.593 |
| 32717.312 | 46716.856 |
| 32718.124 | 46709.581 |
| 32719.147 | 46701.394 |
| 32722.014 | 46681.970 |
| 32723.651 | 46672.554 |
| 32725.398 | 46663.898 |
| 32728.597 | 46649.556 |
| 32731.915 | 46635.295 |
| 32735.293 | 46621.074 |
| 32738.009 | 46610.445 |
| 32743.280 | 46590.023 |
| 32744.897 | 46584.071 |
| 32747.330 | 46575.415 |
| 32750.465 | 46564.463 |
| 32754.474 | 46551.481 |
| 32759.675 | 46533.573 |
| 32780.997 | 46474.613 |
| 32933.532 | 46539.460 |

to the point of commencement.

The boundaries of “Changi Water Reclamation Plant” are more particularly delineated in the Survey Plan No. (27B) in

 THE SCHEDULE — *continued*

Director,
Water Supply (Plants) Department,
Public Utilities Board

(3) Jurong Water Reclamation Plant

All that area comprised in part of State Land Lot 4017W in Mukim No. 7 occupied by “Jurong Water Reclamation Plant” containing an area of about 384,706.9 square metres and bounded approximately as follows:

Commencing at a point 33331.802 metres North and 11060.432 metres East of the Singapore Land Authority SVY 21 Datum, the boundaries run along successive lines of coordinates approximately as follows:

| <i>Northing</i> | <i>Easting</i> |
|-----------------|----------------|
| 33331.802 | 11060.432 |
| 33331.754 | 11170.318 |
| 33331.714 | 11261.767 |
| 33331.687 | 11322.733 |
| 33331.661 | 11383.699 |
| 33331.634 | 11444.664 |
| 33331.607 | 11505.630 |
| 33331.565 | 11603.175 |
| 33331.546 | 11646.760 |
| 33296.621 | 11676.055 |
| 33211.789 | 11747.213 |
| 33174.777 | 11778.258 |
| 33048.975 | 11883.794 |
| 33021.502 | 11706.530 |
| 32871.406 | 11729.558 |
| 32799.920 | 11604.221 |
| 32706.293 | 11440.076 |

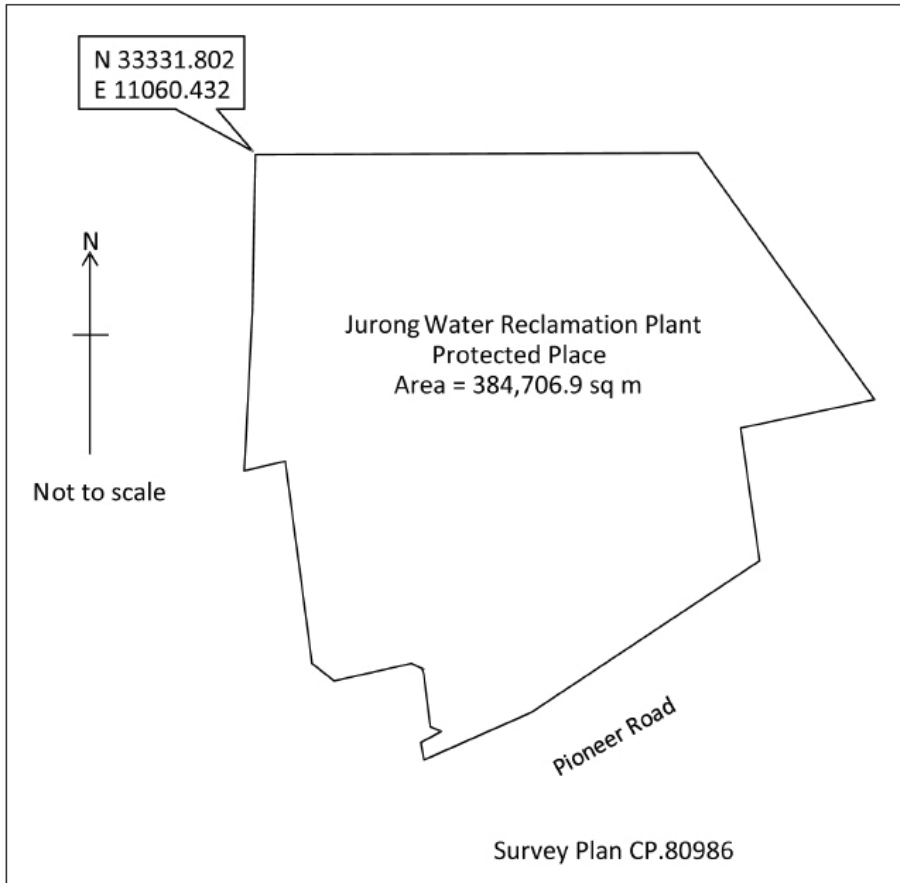
THE SCHEDULE — *continued*

| | |
|-----------|-----------|
| 32651.984 | 11288.513 |
| 32667.602 | 11285.573 |
| 32672.820 | 11298.808 |
| 32744.035 | 11287.892 |
| 32752.931 | 11284.239 |
| 32758.037 | 11274.865 |
| 32741.128 | 11164.708 |
| 32747.418 | 11151.024 |
| 32760.561 | 11139.432 |
| 32985.998 | 11104.770 |
| 32978.369 | 11054.838 |
| 32978.564 | 11051.853 |
| 32984.551 | 11052.116 |
| 33204.344 | 11061.742 |

to the point of commencement.

The boundaries of “Jurong Water Reclamation Plant” are more particularly delineated in the Survey Plan CP.80986 set out below.

THE SCHEDULE — *continued*



 THE SCHEDULE — *continued*

Director,
Water Supply (Plants) Department,
Public Utilities Board

(4) Kranji Water Reclamation Plant

All that area comprised in part of State Land Lots 5552K and 5553N in Mukim No. 13 occupied by “Kranji Water Reclamation Plant and Kranji NEWater Factory” containing an area of about 266,537.1 square metres and bounded approximately as follows:

Commencing at a point 45793.700 metres North and 19918.450 metres East of the Singapore Land Authority SVY 21 Datum, the boundaries run along successive lines of coordinates approximately as follows:

| <i>Northing</i> | <i>Easting</i> |
|-----------------|----------------|
| 45793.700 | 19918.450 |
| 45708.921 | 19931.292 |
| 45590.688 | 19949.225 |
| 45506.885 | 19962.181 |
| 45459.251 | 19971.757 |
| 45447.792 | 19975.487 |
| 45439.994 | 19978.564 |
| 45439.508 | 19979.138 |
| 45434.218 | 19981.362 |
| 45428.809 | 19984.189 |
| 45421.595 | 19988.264 |
| 45420.843 | 19987.630 |
| 45407.352 | 19998.711 |
| 45357.203 | 19973.378 |
| 45334.837 | 19958.313 |
| 45333.340 | 19957.033 |
| 45274.597 | 19885.687 |

THE SCHEDULE — *continued*

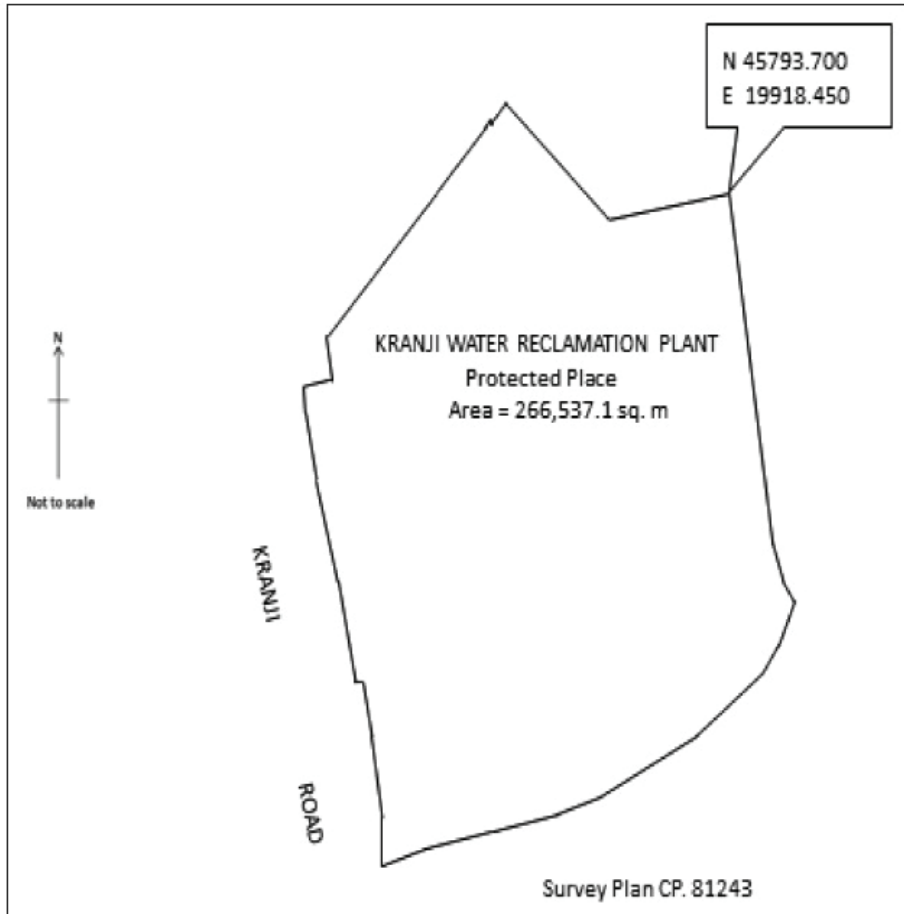
| | |
|-----------|-----------|
| 45273.324 | 19883.566 |
| 45253.177 | 19844.943 |
| 45245.948 | 19832.210 |
| 45244.780 | 19830.053 |
| 45222.806 | 19778.419 |
| 45207.745 | 19742.570 |
| 45206.970 | 19740.189 |
| 45194.502 | 19683.802 |
| 45194.269 | 19683.817 |
| 45193.134 | 19678.801 |
| 45193.397 | 19678.730 |
| 45188.180 | 19655.388 |
| 45176.561 | 19599.287 |
| 45164.649 | 19559.340 |
| 45157.677 | 19535.629 |
| 45174.864 | 19533.346 |
| 45194.173 | 19532.316 |
| 45219.711 | 19531.324 |
| 45222.152 | 19531.077 |
| 45242.755 | 19527.518 |
| 45267.154 | 19522.955 |
| 45295.452 | 19517.160 |
| 45328.674 | 19510.232 |
| 45327.367 | 19503.081 |
| 45396.158 | 19490.201 |
| 45438.021 | 19477.913 |
| 45440.384 | 19477.326 |
| 45596.336 | 19445.843 |
| 45607.071 | 19443.685 |

THE SCHEDULE — *continued*

| | |
|-----------|-----------|
| 45614.083 | 19477.134 |
| 45622.155 | 19515.781 |
| 45654.749 | 19468.743 |
| 45740.387 | 19547.857 |
| 45742.591 | 19548.123 |
| 45744.447 | 19548.932 |
| 45790.770 | 19591.434 |
| 45792.933 | 19592.617 |
| 45794.748 | 19593.457 |
| 45796.900 | 19594.620 |
| 45798.832 | 19596.176 |
| 45825.186 | 19620.504 |
| 45825.511 | 19620.176 |
| 45827.427 | 19621.904 |
| 45827.094 | 19622.270 |
| 45850.463 | 19643.929 |
| 45850.871 | 19643.525 |
| 45852.815 | 19645.320 |
| 45852.434 | 19645.746 |
| 45860.206 | 19652.949 |
| 45859.769 | 19656.502 |
| 45874.720 | 19670.383 |
| 45766.548 | 19787.347 |

to the point of commencement.

The boundaries of “Kranji Water Reclamation Plant” are more particularly delineated in the Survey Plan CP.81243 set out below.

THE SCHEDULE — *continued*

THE SCHEDULE — *continued*

Director,
Water Supply (Plants)
Department,
Public Utilities Board

(5) Ulu Pandan Water Reclamation Plant

All that area comprised in part of State Land Lot 8337N in Mukim No. 5 occupied by “Ulu Pandan Water Reclamation Plant” containing an area of about 426,634.7 square metres and bounded approximately as follows:

Commencing at a point 35352.603 metres North and 19477.612 metres East of the Singapore Land Authority SVY 21 Datum, the boundaries run along successive lines of coordinates approximately as follows:

| <i>Northing</i> | <i>Easting</i> |
|-----------------|----------------|
| 35352.603 | 19477.612 |
| 35334.305 | 19503.259 |
| 35309.406 | 19500.368 |
| 35285.752 | 19497.643 |
| 35269.473 | 19495.722 |
| 35262.144 | 19494.855 |
| 35239.369 | 19492.289 |
| 35235.775 | 19491.862 |
| 35228.879 | 19491.168 |
| 35225.740 | 19490.977 |
| 35222.440 | 19491.039 |
| 35219.781 | 19491.371 |
| 35216.726 | 19491.897 |
| 35213.761 | 19492.602 |
| 35210.972 | 19493.598 |
| 35202.633 | 19497.087 |
| 35199.277 | 19496.712 |

THE SCHEDULE — *continued*

| | |
|-----------|-----------|
| 35192.962 | 19499.735 |
| 35117.101 | 19580.950 |
| 35102.357 | 19596.735 |
| 35091.714 | 19591.536 |
| 35080.677 | 19587.183 |
| 35069.340 | 19583.686 |
| 35055.946 | 19580.639 |
| 35045.119 | 19578.657 |
| 35044.068 | 19578.464 |
| 35032.066 | 19577.553 |
| 35014.652 | 19576.252 |
| 35008.885 | 19576.004 |
| 35008.863 | 19575.161 |
| 35008.480 | 19572.080 |
| 35007.120 | 19568.157 |
| 34998.364 | 19550.646 |
| 34988.735 | 19531.196 |
| 34980.789 | 19515.272 |
| 34972.485 | 19498.722 |
| 34965.879 | 19486.206 |
| 34961.414 | 19478.005 |
| 34959.474 | 19474.616 |
| 34950.729 | 19460.046 |
| 34943.517 | 19448.801 |
| 34937.813 | 19440.944 |
| 34928.275 | 19428.222 |
| 34922.694 | 19421.845 |
| 34915.229 | 19414.233 |
| 34904.319 | 19403.702 |

THE SCHEDULE — *continued*

| | |
|-----------|-----------|
| 34896.612 | 19396.869 |
| 34878.644 | 19381.964 |
| 34856.884 | 19366.393 |
| 34844.723 | 19359.055 |
| 34838.142 | 19355.366 |
| 34828.070 | 19350.096 |
| 34819.657 | 19345.976 |
| 34805.207 | 19339.248 |
| 34798.332 | 19336.187 |
| 34777.138 | 19327.015 |
| 34765.627 | 19322.363 |
| 34744.328 | 19313.772 |
| 34734.111 | 19309.826 |
| 34719.238 | 19304.270 |
| 34698.244 | 19296.756 |
| 34661.309 | 19283.491 |
| 34648.707 | 19278.940 |
| 34622.376 | 19268.675 |
| 34608.296 | 19263.258 |
| 34599.650 | 19260.826 |
| 34590.095 | 19259.027 |
| 34583.753 | 19258.893 |
| 34579.939 | 19259.474 |
| 34549.631 | 19265.435 |
| 34549.343 | 19265.491 |
| 34548.575 | 19258.041 |
| 34546.965 | 19233.965 |
| 34542.843 | 19173.950 |
| 34541.240 | 19152.229 |

THE SCHEDULE — *continued*

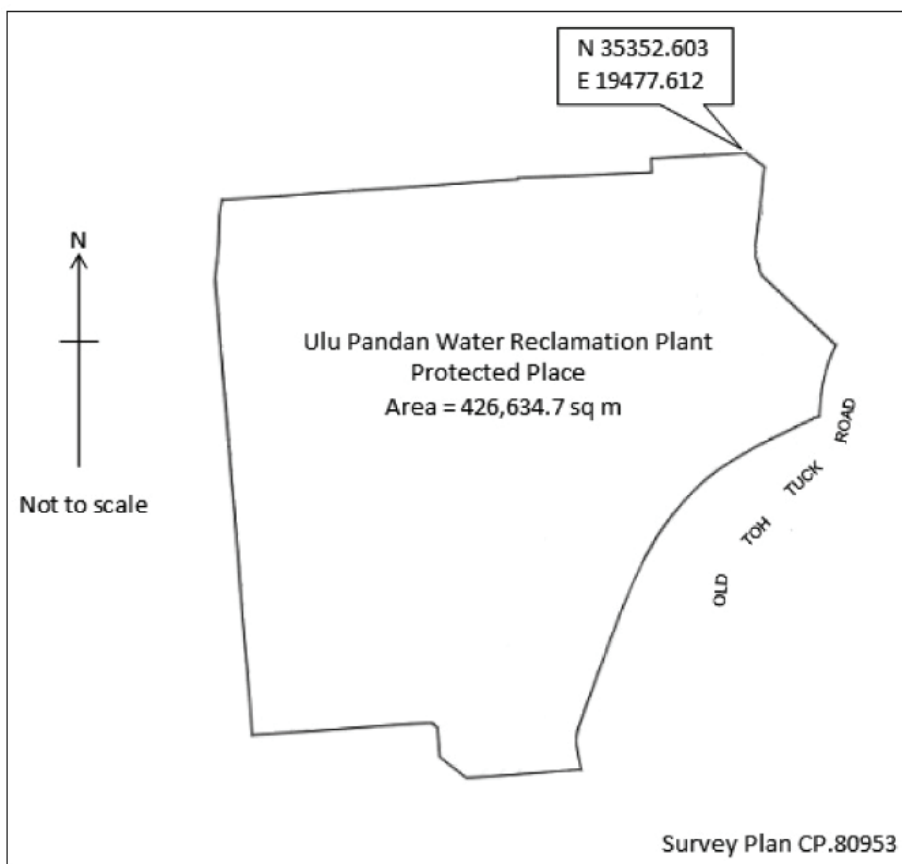
| | |
|-----------|-----------|
| 34539.613 | 19128.692 |
| 34539.021 | 19116.196 |
| 34565.758 | 19081.823 |
| 34603.934 | 19078.989 |
| 34610.499 | 19071.479 |
| 34608.991 | 19047.811 |
| 34607.281 | 19023.664 |
| 34604.299 | 18979.992 |
| 34602.273 | 18951.859 |
| 34600.155 | 18921.992 |
| 34596.020 | 18862.132 |
| 34594.061 | 18836.317 |
| 34625.597 | 18833.937 |
| 34812.221 | 18817.704 |
| 34812.862 | 18817.648 |
| 34914.590 | 18808.342 |
| 35000.733 | 18800.779 |
| 35189.173 | 18784.235 |
| 35231.908 | 18788.748 |
| 35271.562 | 18790.070 |
| 35290.335 | 18793.119 |
| 35292.338 | 18819.748 |
| 35292.313 | 18823.023 |
| 35295.564 | 18869.099 |
| 35302.320 | 18964.863 |
| 35317.479 | 19179.718 |
| 35319.437 | 19179.612 |
| 35327.088 | 19355.121 |
| 35344.677 | 19353.863 |

THE SCHEDULE — *continued*

35349.131 19423.396

to the point of commencement.

The boundaries of “Ulu Pandan Water Reclamation Plant” are more particularly delineated in the Survey Plan CP.80953 set out below.



Made on 26 October 2015.

LEO YIP
*Permanent Secretary,
Ministry of Home Affairs,
Singapore.*

[MHA (PS) 12/2/02 TF 6; AG/LEGIS/SL/256/2015/1 Vol. 1]