
First published in the *Government Gazette*, Electronic Edition, on 1st July 2015 at 5:00 pm.

No. S 419

PROTECTED AREAS AND PROTECTED PLACES ACT (CHAPTER 256)

PROTECTED PLACES (NO. 2) ORDER 2015

ARRANGEMENT OF PARAGRAPHS

Paragraph

1. Citation and commencement
 2. Premises declared to be protected places
The Schedule
-

In exercise of the powers conferred by section 5(1) of the Protected Areas and Protected Places Act, the Minister for Home Affairs makes the following Order:

Citation and commencement

1. This Order may be cited as the Protected Places (No. 2) Order 2015 and comes into operation on 6 July 2015.

Premises declared to be protected places

2.—(1) The premises described in the second column of the Schedule are declared to be protected places for the purposes of the Act.

(2) No person may enter or remain in those premises unless the person —

- (a) is in possession of a pass-card or permit issued by the authority specified in the first column of the Schedule; or
- (b) has received the permission of an authorised officer on duty at those premises to enter those premises.

 THE SCHEDULE

<i>First column</i>	<i>Second column</i>
The Authority	Protected Place
Chief Executive Officer, Changi Airport Group (Singapore) Pte. Ltd.	(1) Changi Airport Passenger Terminal Building 1 (Area 'A') All that area comprised in Land Lots MK31-04459M, MK31-01429N, MK31-04837A, MK31-04551M, MK31-04560K, MK31-04545X, MK31-04561N, MK31-01891P, MK31-04943A, MK31-04942T, MK31-04288T, MK31-04327V, MK31-04941P, MK31-04915X, MK31-01284K, MK31-04546L, MK31-04547C, MK31-01246V, MK31-04548M, MK31-01288C, MK31-04549W, MK31-01289M, MK31-04914N, MK31-01275M, MK31-01273L, MK31-04794P, MK31-04909A, MK31-04567V, MK31-04064P, MK31-04622C, MK31-04626P, MK31-04059W, MK31-04060C, MK31-04058M, MK31-04057C, MK31-04228K, MK31-04967W, MK31-04969P, MK31-04863M, MK31-04056L, MK31-04860X, MK31-04224V, MK31-03370C, MK31-04859C, MK31-04858L, MK31-04856N, MK31-04857X, MK31-04890N, MK31-04906V, MK31-04968V, MK31-01264P, MK31-04594L, MK31-01277V, MK27-05805A, MK27-05803P, MK27-05800M, MK31-02571N, MK31-04067K, MK31-04509K, MK31-03717N, MK31-04144X, MK31-04143N, MK31-04146C, MK31-04015V, MK31-04610W, MK31-03374P, MK31-04613T, MK31-03681L, MK31-04076W, occupied by "Changi Airport Passenger Terminal Building 1

 THE SCHEDULE — *continued*

<i>First column</i>	<i>Second column</i>																																								
The Authority	Protected Place																																								
	(Area ‘A’)” containing an area of about 12,182,289.008 square metres and bounded approximately as follows:																																								
	Commencing at the northernmost corner at a point 41098.920 metres North and 45654.752 metres East of the Singapore Land Authority SVY 21 Datum, the boundaries run along successive lines of coordinates as follows:																																								
	<table border="0" style="margin-left: auto; margin-right: auto;"> <thead> <tr> <th style="text-align: left;"><i>Northing</i></th> <th style="text-align: left;"><i>Easting</i></th> </tr> </thead> <tbody> <tr><td>41098.920</td><td>45654.752</td></tr> <tr><td>41038.353</td><td>45628.081</td></tr> <tr><td>41014.066</td><td>45617.413</td></tr> <tr><td>41020.711</td><td>45596.144</td></tr> <tr><td>41030.426</td><td>45565.084</td></tr> <tr><td>41038.327</td><td>45540.099</td></tr> <tr><td>41036.111</td><td>45539.142</td></tr> <tr><td>40862.687</td><td>45465.352</td></tr> <tr><td>40815.841</td><td>45445.506</td></tr> <tr><td>40641.926</td><td>45371.512</td></tr> <tr><td>40636.984</td><td>45369.414</td></tr> <tr><td>40556.503</td><td>45335.257</td></tr> <tr><td>40395.411</td><td>45266.889</td></tr> <tr><td>40211.035</td><td>45188.650</td></tr> <tr><td>40113.700</td><td>45181.573</td></tr> <tr><td>40082.111</td><td>45170.749</td></tr> <tr><td>40065.516</td><td>45167.601</td></tr> <tr><td>40045.983</td><td>45163.896</td></tr> <tr><td>40044.087</td><td>45163.081</td></tr> </tbody> </table>	<i>Northing</i>	<i>Easting</i>	41098.920	45654.752	41038.353	45628.081	41014.066	45617.413	41020.711	45596.144	41030.426	45565.084	41038.327	45540.099	41036.111	45539.142	40862.687	45465.352	40815.841	45445.506	40641.926	45371.512	40636.984	45369.414	40556.503	45335.257	40395.411	45266.889	40211.035	45188.650	40113.700	45181.573	40082.111	45170.749	40065.516	45167.601	40045.983	45163.896	40044.087	45163.081
<i>Northing</i>	<i>Easting</i>																																								
41098.920	45654.752																																								
41038.353	45628.081																																								
41014.066	45617.413																																								
41020.711	45596.144																																								
41030.426	45565.084																																								
41038.327	45540.099																																								
41036.111	45539.142																																								
40862.687	45465.352																																								
40815.841	45445.506																																								
40641.926	45371.512																																								
40636.984	45369.414																																								
40556.503	45335.257																																								
40395.411	45266.889																																								
40211.035	45188.650																																								
40113.700	45181.573																																								
40082.111	45170.749																																								
40065.516	45167.601																																								
40045.983	45163.896																																								
40044.087	45163.081																																								

THE SCHEDULE — *continued*

<i>First column</i>	<i>Second column</i>
The Authority	Protected Place
40037.575	45160.611
40007.785	45155.985
39978.478	45151.607
39958.685	45147.730
39949.001	45145.834
39919.987	45138.327
39891.457	45129.296
39863.098	45118.602
39835.844	45106.131
39809.859	45091.673
39789.567	45079.495
39766.689	45061.468
39748.761	45047.351
39636.091	44941.905
39550.157	44867.280
39554.385	44864.100
39496.939	44816.250
39479.627	44826.802
39474.087	44829.036
39459.930	44839.591
39445.914	44850.088
39434.993	44858.270
39428.825	44862.924
39419.650	44857.381
39407.009	44849.601
39389.382	44838.746
39372.262	44828.202

THE SCHEDULE — *continued*

<i>First column</i>		<i>Second column</i>
The Authority		Protected Place
	39369.351	44833.432
	39365.131	44841.033
	39354.333	44836.501
	39326.926	44824.826
	39313.167	44818.916
	39318.462	44806.369
	39334.533	44767.960
	39326.532	44764.969
	39297.908	44752.263
	39298.704	44750.774
	39299.237	44749.285
	39302.066	44742.794
	39307.502	44730.010
	39304.935	44728.744
	39185.206	44677.441
	39173.872	44672.736
	39163.865	44668.421
	39160.949	44667.189
	39154.396	44664.297
	39151.602	44663.071
	39142.377	44659.220
	39115.188	44647.654
	39090.334	44637.008
	39060.110	44633.112
	39036.559	44630.078
	39030.520	44620.146
	39023.527	44608.637

THE SCHEDULE — *continued*

<i>First column</i>		<i>Second column</i>
The Authority		Protected Place
	39015.915	44605.340
	38992.771	44595.545
	38970.879	44586.241
	38949.149	44576.972
	38924.829	44566.615
	38911.340	44560.914
	38892.140	44552.696
	38683.681	44466.181
	38672.060	44493.528
	38658.174	44526.440
	38646.479	44553.752
	38644.251	44559.346
	38664.915	44567.926
	38689.399	44578.615
	38682.995	44594.567
	38679.376	44603.692
	38551.579	44549.005
	38505.426	44529.415
	38475.058	44516.459
	38441.765	44502.290
	38405.758	44486.987
	38380.656	44476.253
	38359.973	44467.598
	38339.754	44458.982
	38336.666	44457.728
	38332.197	44453.564
	38307.004	44430.022

 THE SCHEDULE — *continued*

<i>First column</i>		<i>Second column</i>
The Authority		Protected Place
	38287.676	44412.041
	38268.179	44393.819
	38250.682	44377.457
	38216.175	44362.744
	38193.699	44353.173
	38172.073	44343.954
	38140.304	44330.389
	38118.331	44321.065
	38093.629	44310.445
	38074.888	44302.399
	38072.435	44301.349
	38062.887	44297.474
	38042.691	44288.874
	38033.324	44284.749
	38002.356	44271.518
	37983.963	44263.718
	37970.698	44258.040
	37939.793	44244.931
	37914.833	44234.235
	37896.802	44226.618
	37897.380	44223.887
	37897.446	44221.431
	37891.523	44218.633
	37886.612	44216.454
	37884.705	44215.571
	37882.337	44216.236
	37880.344	44217.255

THE SCHEDULE — *continued*

<i>First column</i>		<i>Second column</i>
The Authority		Protected Place
	37878.603	44218.790
	37853.712	44208.092
	37826.685	44196.685
	37799.433	44185.094
	37769.673	44172.597
	37740.201	44160.159
	37710.139	44147.399
	37683.007	44135.881
	37653.268	44123.070
	37620.881	44109.380
	37580.251	44092.051
	37474.975	44046.969
	37442.732	44033.154
	37410.388	44019.334
	37397.024	44013.593
	37377.331	43999.959
	37355.194	43984.746
	37327.972	43973.113
	37298.083	43960.385
	37276.357	43951.103
	37246.470	43938.330
	37216.677	43925.506
	37189.621	43914.094
	37159.931	43901.579
	37130.154	43888.959
	37100.209	43876.159
	37070.565	43863.505

THE SCHEDULE — *continued*

<i>First column</i>	<i>Second column</i>
The Authority	Protected Place
37037.852	43849.325
37013.630	43839.126
36991.658	43829.848
36962.318	43817.263
36977.139	43765.356
36988.051	43728.572
36958.557	43716.232
36959.352	43714.530
36958.852	43714.316
36957.467	43713.746
36866.190	43676.216
36864.331	43675.525
36863.639	43677.191
36855.150	43673.681
36774.350	43640.429
36760.501	43634.754
36759.960	43635.655
36742.842	43628.574
36682.107	43603.529
36618.726	43577.549
36607.777	43572.950
36563.798	43554.787
36550.133	43549.082
36541.581	43545.541
36532.552	43560.406
36528.617	43562.929
36525.845	43564.079

THE SCHEDULE — *continued*

<i>First column</i>		<i>Second column</i>
The Authority		Protected Place
	36519.974	43565.148
	36516.933	43565.120
	36511.079	43563.809
	36504.952	43563.552
	36501.138	43567.359
	36487.808	43598.555
	36475.690	43593.414
	36461.755	43587.454
	36406.673	43563.923
	36401.212	43561.643
	36403.869	43555.490
	36409.667	43541.705
	36415.536	43527.548
	36417.938	43521.837
	36424.610	43505.793
	36426.738	43500.687
	36430.391	43492.003
	36433.763	43483.941
	36422.735	43479.238
	36362.127	43453.394
	36356.515	43451.004
	36268.041	43413.321
	36171.293	43372.117
	36168.567	43370.945
	36161.621	43368.040
	36163.427	43363.456
	36159.421	43361.868

THE SCHEDULE — *continued*

<i>First column</i>	<i>Second column</i>
The Authority	Protected Place
36157.770	43365.890
36147.418	43361.460
36146.994	43361.305
36148.642	43357.254
36144.812	43356.052
36143.034	43360.119
36134.785	43356.665
36121.223	43350.854
36110.288	43346.170
36102.066	43342.654
36093.852	43339.165
36025.368	43309.977
36020.040	43307.705
36014.532	43305.302
36010.489	43303.593
36003.833	43311.132
35859.027	43476.335
35812.328	43586.153
35808.570	43595.025
35792.813	43632.296
35776.548	43670.623
35761.656	43705.732
35751.373	43729.899
35763.987	43735.294
35782.654	43743.212
35801.067	43750.899
35809.920	43754.649

THE SCHEDULE — *continued*

<i>First column</i>		<i>Second column</i>
The Authority		Protected Place
	35810.105	43758.401
	35811.709	43787.355
	35798.813	43787.878
	35784.820	43788.248
	35761.235	43788.901
	35740.177	43790.500
	35728.075	43792.235
	35727.168	43792.127
	35726.914	43792.626
	35584.386	44128.185
	35597.592	44219.807
	35686.208	44336.134
	35743.787	44360.715
	35760.981	44372.059
	35916.445	44438.092
	35920.224	44436.438
	35921.189	44436.016
	35921.979	44438.216
	35923.190	44440.957
	35926.869	44449.283
	35929.343	44450.335
	35934.381	44452.474
	35936.815	44446.745
	35960.330	44456.733
	35968.126	44456.531
	36002.202	44455.650
	36028.636	44466.867

THE SCHEDULE — *continued*

<i>First column</i>	<i>Second column</i>
The Authority	Protected Place
36040.589	44438.726
36047.801	44435.814
36100.535	44458.213
36101.683	44455.441
36109.162	44437.391
36110.624	44436.874
36110.535	44436.778
36117.447	44420.565
36118.047	44420.748
36122.732	44410.008
36122.779	44408.029
36130.115	44390.631
36124.855	44388.333
36128.874	44369.758
36137.619	44348.866
36149.249	44344.256
36162.411	44327.644
36197.061	44246.066
36204.930	44242.889
36233.693	44255.106
36242.897	44259.015
36271.660	44271.232
36274.836	44279.100
36199.395	44456.714
36204.929	44497.724
36206.009	44505.729
36220.416	44511.848

THE SCHEDULE — *continued*

<i>First column</i>		<i>Second column</i>
The Authority		Protected Place
	36223.393	44511.483
	36226.155	44512.656
	36240.881	44518.911
	36243.642	44520.084
	36245.447	44522.481
	36274.097	44534.649
	36289.497	44597.082
	36336.395	44631.561
	36343.558	44634.862
	36370.319	44645.737
	36403.007	44659.687
	36432.694	44672.247
	36449.074	44679.180
	36454.400	44681.503
	36466.282	44694.074
	36490.736	44707.522
	36509.769	44715.587
	36542.429	44729.514
	36564.060	44738.705
	36566.031	44736.377
	36581.221	44742.130
	36587.803	44726.778
	36590.459	44727.952
	36595.935	44714.924
	36601.098	44709.877
	36609.372	44704.769
	36618.741	44702.508

THE SCHEDULE — *continued*

<i>First column</i>	<i>Second column</i>
The Authority	Protected Place
36626.031	44702.963
36630.619	44704.257
36635.079	44706.255
36639.147	44708.845
36642.726	44712.159
36645.693	44716.046
36648.101	44720.212
36656.975	44737.534
36662.449	44748.360
36671.196	44765.562
36672.476	44767.740
36675.123	44771.863
36679.514	44777.510
36682.822	44781.103
36684.652	44782.831
36688.386	44785.999
36692.248	44788.897
36698.478	44792.586
36702.733	44794.709
36713.940	44799.568
36727.280	44805.221
36740.743	44810.895
36754.184	44816.588
36768.383	44822.543
36772.958	44824.464
36777.427	44826.091
36782.057	44827.535

THE SCHEDULE — *continued*

<i>First column</i>		<i>Second column</i>
The Authority		Protected Place
	36786.707	44828.473
	36791.472	44829.068
	36798.701	44829.478
	36803.576	44829.114
	36808.201	44828.487
	36813.043	44827.444
	36815.448	44826.898
	36841.500	44822.530
	36858.960	44819.618
	36879.207	44816.000
	36882.343	44815.203
	36885.182	44814.032
	36918.658	44774.593
	36914.861	44772.980
	36915.657	44771.105
	36920.364	44773.104
	36921.546	44770.320
	36932.937	44775.185
	36936.573	44766.625
	36941.359	44768.658
	36945.131	44759.776
	36940.345	44757.743
	36941.694	44754.567
	36947.032	44756.835
	36949.689	44750.578
	36971.227	44759.726
	36972.714	44756.226

THE SCHEDULE — *continued*

<i>First column</i>		<i>Second column</i>
The Authority		Protected Place
	36974.608	44757.030
	36975.252	44755.514
	36979.617	44757.368
	36981.318	44753.361
	37019.976	44769.780
	37017.396	44775.855
	37049.781	44789.630
	37050.030	44789.063
	37061.075	44793.754
	37063.422	44788.227
	37075.204	44793.230
	37071.370	44802.255
	37093.460	44811.637
	37094.712	44808.691
	37116.081	44817.726
	37118.644	44811.689
	37141.472	44821.381
	37147.727	44806.654
	37180.862	44820.727
	37172.028	44841.528
	37183.073	44846.220
	37185.046	44841.623
	37189.152	44843.354
	37190.741	44839.739
	37196.887	44842.337
	37196.034	44844.347
	37218.863	44854.043

THE SCHEDULE — *continued*

<i>First column</i>		<i>Second column</i>
The Authority		Protected Place
	37214.957	44863.238
	37234.941	44871.725
	37240.794	44857.914
	37242.727	44858.735
	37242.375	44859.564
	37243.731	44860.140
	37241.741	44864.825
	37240.057	44864.113
	37237.981	44868.888
	37238.625	44869.161
	37238.395	44869.703
	37248.612	44874.042
	37248.842	44873.500
	37254.548	44875.924
	37255.221	44874.341
	37294.409	44890.789
	37292.220	44895.944
	37335.924	44914.554
	37335.924	44914.552
	37345.052	44918.382
	37341.852	44925.917
	37350.109	44929.402
	37349.000	44931.997
	37350.578	44932.660
	37349.019	44936.329
	37374.914	44947.327
	37366.028	44968.250

THE SCHEDULE — *continued*

<i>First column</i>	<i>Second column</i>
The Authority	Protected Place
37365.337	44967.957
37362.405	44974.860
37396.020	44989.136
37397.193	44986.375
37415.812	44994.283
37409.167	45009.930
37420.212	45014.621
37418.590	45018.441
37524.784	45063.543
37526.020	45060.633
37536.756	45061.264
37547.454	45062.783
37547.150	45068.533
37556.297	45072.418
37556.234	45072.566
37556.590	45073.520
37561.185	45075.363
37558.126	45082.566
37563.188	45084.716
37564.918	45080.643
37592.347	45092.292
37590.617	45096.365
37592.594	45097.205
37602.781	45086.285
37611.285	45092.910
37619.211	45100.217
37617.891	45103.326

THE SCHEDULE — *continued*

<i>First column</i>	<i>Second column</i>
The Authority	Protected Place
37725.121	45148.867
37727.809	45142.539
37738.854	45147.230
37743.300	45136.760
37760.766	45144.178
37760.814	45144.063
37782.774	45153.497
37787.699	45141.900
37791.565	45143.542
37789.102	45149.340
37797.202	45152.781
37800.556	45144.427
37804.678	45146.177
37808.020	45138.308
37803.137	45136.234
37805.678	45130.251
37808.076	45131.269
37809.434	45128.071
37818.316	45131.843
37817.329	45134.167
37824.573	45137.244
37830.046	45124.358
37849.725	45132.716
37849.657	45132.875
37855.732	45135.455
37859.357	45126.920
37870.573	45131.683

THE SCHEDULE — *continued*

<i>First column</i>	<i>Second column</i>
The Authority	Protected Place
37867.013	45140.065
37877.795	45144.645
37879.244	45141.233
37901.426	45150.654
37903.772	45145.131
37926.599	45154.826
37924.253	45160.348
37945.607	45169.417
37954.207	45149.168
37965.252	45153.859
37963.129	45158.857
37970.176	45161.707
37972.168	45157.016
37974.654	45158.070
37972.660	45162.769
37996.497	45172.894
37998.572	45168.010
38005.751	45171.059
38010.722	45173.170
38024.062	45178.835
38023.623	45179.198
38035.036	45184.047
38030.344	45195.091
38041.388	45199.783
38042.170	45197.942
38046.080	45188.739
38061.437	45195.262

THE SCHEDULE — *continued*

<i>First column</i>	<i>Second column</i>
The Authority	Protected Place
38057.527	45204.466
38064.260	45207.326
38063.478	45209.167
38074.523	45213.859
38076.824	45208.443
38087.868	45213.134
38086.349	45216.710
38108.439	45226.094
38106.093	45231.616
38117.137	45236.308
38119.483	45230.786
38143.782	45241.108
38141.436	45246.631
38145.854	45248.507
38143.508	45254.030
38147.912	45255.901
38156.514	45235.652
38184.153	45247.394
38181.064	45254.665
38196.433	45261.193
38199.515	45253.937
38228.063	45266.064
38221.338	45281.895
38216.060	45279.653
38214.189	45284.056
38225.239	45288.750
38229.319	45279.146

THE SCHEDULE — *continued*

<i>First column</i>		<i>Second column</i>
The Authority		Protected Place
	38240.363	45283.838
	38241.521	45281.113
	38245.216	45282.683
	38243.892	45285.801
	38248.540	45287.776
	38247.916	45289.244
	38250.617	45290.391
	38247.328	45298.134
	38280.439	45312.200
	38279.952	45313.346
	38279.901	45313.324
	38278.408	45313.964
	38275.607	45320.558
	38276.183	45322.077
	38276.234	45322.099
	38275.753	45323.231
	38282.311	45326.017
	38280.506	45330.264
	38278.229	45329.297
	38277.134	45331.874
	38274.787	45330.877
	38273.611	45333.645
	38274.425	45333.991
	38273.800	45335.463
	38270.293	45333.974
	38255.016	45369.936
	38255.797	45370.268

THE SCHEDULE — *continued*

<i>First column</i>		<i>Second column</i>
The Authority		Protected Place
	38251.356	45380.721
	38209.748	45363.045
	38205.178	45373.802
	38201.858	45372.392
	38195.640	45387.031
	38194.360	45390.860
	38192.971	45395.181
	38188.176	45412.877
	38185.199	45424.673
	38183.379	45432.310
	38181.116	45441.670
	38178.251	45451.835
	38175.781	45459.609
	38175.083	45461.252
	38170.141	45459.152
	38169.711	45460.165
	38167.350	45459.162
	38165.808	45462.791
	38173.111	45465.893
	38171.499	45469.687
	38167.723	45468.083
	38167.287	45469.109
	38163.761	45467.611
	38162.242	45471.187
	38169.544	45474.289
	38168.397	45476.990
	38159.207	45493.244

THE SCHEDULE — *continued*

<i>First column</i>	<i>Second column</i>
The Authority	Protected Place
38153.355	45502.467
38149.796	45508.009
38143.374	45518.341
38136.025	45530.487
38133.304	45535.278
38129.980	45541.668
38124.548	45554.454
38127.841	45555.853
38122.526	45568.364
38164.134	45586.040
38159.651	45596.592
38158.824	45596.241
38143.571	45632.148
38147.116	45633.654
38146.491	45635.127
38145.697	45634.789
38144.521	45637.558
38146.854	45638.549
38145.759	45641.126
38148.014	45642.084
38146.214	45646.322
38139.703	45643.556
38139.216	45644.702
38139.143	45644.671
38137.653	45645.309
38134.854	45651.899
38135.428	45653.415

THE SCHEDULE — *continued*

<i>First column</i>		<i>Second column</i>
The Authority		Protected Place
	38135.501	45653.446
	38135.015	45654.592
	38094.692	45637.462
	38092.221	45643.279
	38088.396	45641.654
	38087.688	45643.322
	38084.526	45644.845
	38075.579	45641.044
	38075.091	45642.193
	38058.524	45635.155
	38060.878	45629.614
	38055.351	45627.266
	38057.700	45621.737
	38046.646	45617.041
	38045.354	45620.083
	38054.374	45623.914
	38051.516	45630.642
	38048.262	45629.260
	38045.834	45634.976
	38041.886	45633.299
	38039.863	45638.060
	38018.747	45629.108
	38023.142	45618.763
	38020.082	45617.463
	38019.613	45618.567
	37986.755	45604.609
	37989.554	45598.019

THE SCHEDULE — *continued*

<i>First column</i>		<i>Second column</i>
The Authority		Protected Place
	37984.032	45595.673
	37985.908	45591.255
	37980.386	45588.909
	37977.102	45596.640
	37960.650	45589.651
	37963.934	45581.920
	37947.252	45574.833
	37946.406	45576.826
	37940.830	45574.457
	37939.799	45576.885
	37934.330	45574.561
	37936.206	45570.143
	37908.502	45558.374
	37906.626	45562.792
	37901.287	45560.524
	37903.164	45556.107
	37875.460	45544.338
	37873.584	45548.755
	37868.140	45546.443
	37867.955	45546.365
	37869.743	45542.661
	37863.326	45539.938
	37862.396	45541.988
	37814.223	45521.522
	37814.768	45520.239
	37814.407	45520.079
	37814.562	45519.706

THE SCHEDULE — *continued*

<i>First column</i>		<i>Second column</i>
The Authority		Protected Place
	37812.492	45518.827
	37812.336	45519.198
	37796.224	45512.355
	37792.385	45521.393
	37751.658	45504.091
	37757.042	45491.417
	37746.002	45486.727
	37744.615	45489.992
	37742.544	45489.112
	37742.386	45489.483
	37721.585	45480.646
	37721.903	45479.803
	37719.862	45478.936
	37719.515	45479.766
	37719.142	45479.608
	37718.555	45480.988
	37674.193	45462.142
	37674.779	45460.761
	37674.508	45460.646
	37674.663	45460.273
	37672.594	45459.394
	37672.436	45459.766
	37656.113	45452.830
	37651.553	45463.568
	37639.786	45458.569
	37644.347	45447.832
	37637.734	45445.023

THE SCHEDULE — *continued*

<i>First column</i>		<i>Second column</i>
The Authority		Protected Place
	37639.188	45441.599
	37612.643	45430.322
	37626.144	45398.541
	37612.550	45392.766
	37613.195	45391.248
	37614.299	45391.717
	37615.344	45389.259
	37611.570	45387.656
	37613.369	45383.422
	37611.657	45382.695
	37612.059	45381.747
	37604.927	45378.716
	37605.871	45376.493
	37601.117	45374.474
	37598.173	45381.404
	37596.793	45380.817
	37599.736	45373.888
	37594.927	45371.845
	37592.671	45377.155
	37585.189	45373.976
	37583.816	45377.207
	37579.702	45375.459
	37581.291	45371.718
	37576.597	45369.724
	37579.628	45362.591
	37566.996	45357.225
	37575.853	45336.378

THE SCHEDULE — *continued*

<i>First column</i>	<i>Second column</i>
The Authority	Protected Place
37578.041	45337.308
37579.183	45334.620
37531.800	45314.458
37531.901	45314.218
37531.689	45314.128
37534.486	45307.545
37493.014	45289.927
37492.052	45292.193
37487.279	45290.166
37487.190	45290.378
37482.429	45288.361
37482.521	45288.144
37477.749	45286.117
37478.712	45283.850
37437.240	45266.232
37434.443	45272.815
37434.230	45272.726
37434.025	45273.235
37394.736	45256.609
37393.680	45259.095
37387.719	45256.562
37378.941	45277.224
37366.045	45271.746
37362.975	45278.971
37358.558	45277.094
37356.970	45280.831
37352.856	45279.083

THE SCHEDULE — *continued*

<i>First column</i>	<i>Second column</i>
The Authority	Protected Place
37354.227	45275.857
37346.744	45272.678
37348.928	45267.538
37344.119	45265.495
37341.247	45272.254
37339.866	45271.667
37342.738	45264.908
37337.984	45262.889
37333.947	45272.391
37331.731	45271.445
37333.213	45267.956
37331.685	45267.307
37333.276	45263.562
37328.177	45261.395
37326.058	45266.384
37322.285	45264.781
37321.248	45267.220
37322.353	45267.689
37321.708	45269.207
37307.902	45263.342
37293.130	45298.088
37291.005	45297.186
37292.356	45294.005
37278.422	45288.086
37275.729	45294.422
37256.991	45286.461
37259.592	45280.336

THE SCHEDULE — *continued*

<i>First column</i>	<i>Second column</i>
The Authority	Protected Place
37256.243	45278.913
37254.985	45281.873
37252.909	45280.991
37252.717	45281.457
37231.917	45272.620
37232.074	45272.249
37230.003	45271.370
37229.846	45271.740
37229.482	45271.586
37228.935	45272.874
37184.664	45254.065
37185.211	45252.778
37184.839	45252.620
37184.996	45252.249
37182.925	45251.370
37182.768	45251.740
37166.454	45244.810
37162.954	45253.047
37149.862	45247.485
37148.747	45250.108
37121.536	45238.548
37127.695	45224.052
37116.438	45219.270
37115.086	45222.439
37113.016	45221.559
37112.818	45222.024
37092.018	45213.186

 THE SCHEDULE — *continued*

<i>First column</i>	<i>Second column</i>
The Authority	Protected Place
37092.173	45212.814
37090.104	45211.935
37089.947	45212.307
37089.582	45212.155
37089.036	45213.441
37044.765	45194.634
37045.313	45193.345
37044.940	45193.187
37045.098	45192.815
37043.027	45191.935
37042.869	45192.307
37019.956	45182.573
37021.500	45178.937
36970.649	45157.334
36969.193	45160.755
36964.823	45158.898
36965.634	45156.833
36967.969	45157.825
36969.063	45155.248
36961.194	45151.905
36960.991	45152.384
36959.886	45151.914
36958.127	45156.055
36956.033	45155.165
36955.051	45157.477
36948.896	45154.861
36946.534	45160.421

THE SCHEDULE — *continued*

<i>First column</i>		<i>Second column</i>
The Authority		Protected Place
	36938.218	45156.888
	36936.799	45160.229
	36907.994	45147.992
	36907.122	45150.044
	36904.149	45148.781
	36901.893	45154.092
	36889.008	45148.618
	36889.574	45147.283
	36887.549	45146.423
	36886.161	45149.690
	36881.743	45147.813
	36884.087	45142.290
	36871.300	45136.858
	36872.473	45134.097
	36856.363	45127.253
	36860.480	45117.561
	36861.386	45117.945
	36862.488	45115.349
	36873.495	45089.440
	36840.651	45075.488
	36850.544	45052.201
	36838.331	45047.012
	36842.866	45036.336
	36827.220	45029.689
	36822.684	45040.365
	36805.076	45032.885
	36784.107	45082.245

THE SCHEDULE — *continued*

<i>First column</i>	<i>Second column</i>
The Authority	Protected Place
36781.997	45083.116
36776.371	45080.832
36770.229	45078.214
36763.796	45093.452
36760.985	45092.303
36714.239	45072.413
36708.759	45070.102
36700.532	45066.613
36692.308	45063.138
36653.793	45046.733
36645.527	45043.256
36641.991	45042.613
36631.138	45038.016
36587.605	45019.470
36584.685	45019.784
36579.339	45017.447
36576.582	45016.300
36578.301	45012.147
36582.301	45002.229
36584.964	44996.032
36597.351	44966.996
36606.779	44944.769
36582.944	44934.622
36577.342	44932.290
36577.059	44932.400
36576.492	44931.907
36565.305	44927.086

THE SCHEDULE — *continued*

<i>First column</i>		<i>Second column</i>
The Authority		Protected Place
	36542.954	44917.416
	36536.776	44914.769
	36534.029	44908.047
	36530.330	44899.062
	36526.363	44887.201
	36526.895	44883.107
	36527.212	44880.684
	36527.862	44875.843
	36530.672	44869.100
	36533.475	44862.355
	36535.366	44857.923
	36536.584	44855.021
	36536.836	44854.492
	36540.493	44846.031
	36538.025	44844.957
	36544.212	44830.436
	36529.880	44824.403
	36530.938	44821.802
	36526.731	44820.061
	36518.944	44816.717
	36513.883	44814.569
	36513.113	44815.498
	36477.933	44800.626
	36455.497	44791.077
	36453.264	44790.091
	36453.634	44788.945
	36450.925	44787.833

THE SCHEDULE — *continued*

<i>First column</i>	<i>Second column</i>
The Authority	Protected Place
36434.325	44780.734
36423.194	44775.990
36417.696	44773.649
36416.662	44774.291
36416.572	44774.348
36414.470	44773.393
36409.887	44771.637
36405.926	44769.807
36379.291	44758.498
36356.963	44748.967
36351.458	44745.657
36342.732	44742.751
36340.012	44741.852
36331.537	44739.013
36326.308	44737.255
36320.198	44735.259
36314.578	44733.363
36308.501	44731.355
36302.278	44733.176
36292.251	44735.931
36288.464	44736.978
36283.173	44739.732
36278.114	44742.624
36273.444	44753.591
36269.863	44761.985
36267.782	44766.791
36232.689	44777.473

THE SCHEDULE — *continued*

<i>First column</i>		<i>Second column</i>
The Authority		Protected Place
	36222.821	44745.192
	36183.584	44757.173
	36132.369	44735.420
	36126.371	44735.045
	36117.167	44731.136
	36113.731	44727.504
	36103.053	44722.968
	36099.774	44724.292
	36093.792	44721.751
	36094.769	44719.449
	36097.684	44712.532
	36089.181	44708.860
	36080.780	44705.278
	36040.529	44688.201
	36016.400	44677.925
	36014.897	44677.737
	35988.983	44666.233
	35973.493	44659.796
	35940.925	44645.894
	35936.563	44655.923
	35918.600	44698.188
	35862.274	44831.010
	35833.961	44818.984
	35869.893	44734.383
	35865.934	44732.702
	35865.900	44732.782
	35858.721	44729.733

THE SCHEDULE — *continued*

<i>First column</i>		<i>Second column</i>
The Authority		Protected Place
	35858.755	44729.653
	35858.322	44729.469
	35858.324	44729.463
	35856.025	44726.898
	35853.686	44725.881
	35846.930	44723.011
	35783.784	44713.804
	35781.895	44713.528
	35778.304	44712.005
	35771.410	44709.570
	35767.536	44707.924
	35758.357	44729.536
	35754.330	44727.826
	35752.272	44732.736
	35742.437	44728.559
	35743.318	44726.484
	35740.257	44725.183
	35739.404	44727.191
	35739.994	44727.442
	35737.116	44734.220
	35733.335	44732.614
	35735.325	44727.927
	35729.018	44725.249
	35729.046	44725.182
	35728.913	44725.125
	35728.872	44725.221
	35727.031	44724.439

THE SCHEDULE — *continued*

<i>First column</i>	<i>Second column</i>
The Authority	Protected Place
35728.652	44720.623
35721.638	44717.644
35721.380	44718.253
35720.175	44717.741
35719.002	44720.504
35716.291	44719.353
35715.936	44720.188
35714.104	44719.410
35714.463	44718.564
35705.231	44714.643
35703.566	44718.562
35701.299	44717.600
35702.473	44714.836
35695.599	44711.917
35695.882	44711.251
35687.607	44707.736
35683.241	44718.016
35682.977	44717.904
35682.803	44718.313
35677.166	44715.919
35681.543	44705.614
35681.435	44705.568
35681.433	44705.573
35663.662	44698.026
35663.254	44698.987
35631.182	44685.365
35627.766	44693.370

 THE SCHEDULE — *continued*

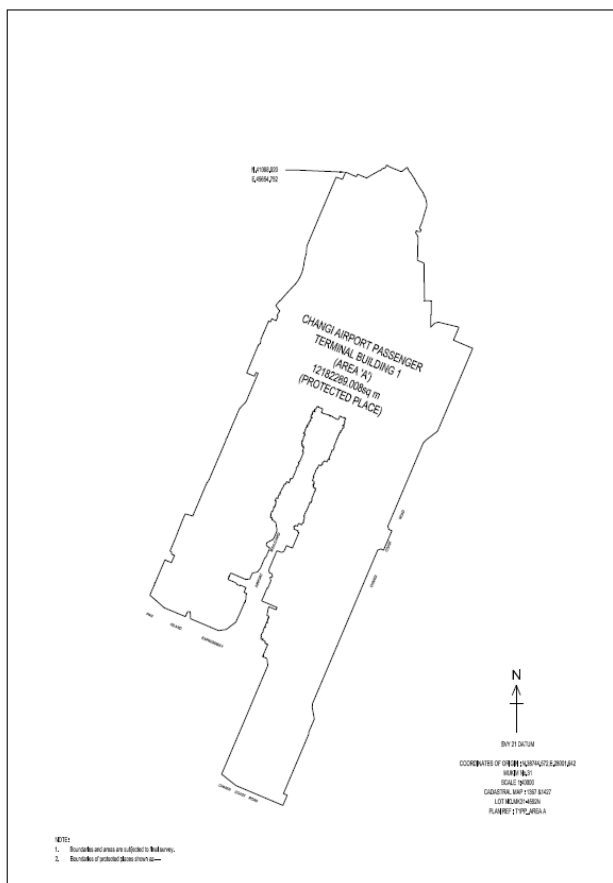
<i>First column</i>	<i>Second column</i>
The Authority	Protected Place
35627.650	44693.321
35627.641	44693.336
35626.617	44692.681
35625.596	44692.028
35624.578	44691.367
35623.613	44690.636
35622.699	44689.452
35622.181	44688.050
35622.103	44686.557
35622.474	44685.106
35623.061	44683.726

to the point of commencement.

The boundaries of “Changi Airport Passenger Terminal Building 1 (Area ‘A’)” are more particularly delineated in the Survey Plan Ref. No. T1PP_Area A set out below.

THE SCHEDULE — *continued*

<i>First column</i>	<i>Second column</i>
The Authority	Protected Place



[S 740/2017 wef 21/12/2017]

<i>First column</i>	<i>Second column</i>
The Authority	Protected Place

Chief Executive Officer, Changi Airport Group (Singapore) Pte. Ltd.	(2) Changi Airport Passenger Terminal Building 1 (Basement 2)
---	--

All that area comprised in part of Land Lot
4592N in Mukim No. 31 (Changi) occupied by

THE SCHEDULE — *continued*

<i>First column</i>	<i>Second column</i>																						
The Authority	Protected Place “Changi Airport Passenger Terminal Building 1 (Basement 2)” containing: (a) An area of about 55.057 square metres and bounded approximately as follows: Commencing at Point B1 of the aforesaid “Changi Airport Passenger Terminal Building 1 (Basement 2)”, which point is 38240.326 metres North and 45407.966 metres East of the Singapore Land Authority SVY 21 Datum, the boundaries run along successive lines of coordinates approximately as follows: <table border="0" style="margin-left: 40px;"> <thead> <tr> <th style="text-align: left;"><i>Northing</i></th> <th style="text-align: left;"><i>Easting</i></th> </tr> </thead> <tbody> <tr><td>38240.326</td><td>45407.966</td></tr> <tr><td>38239.532</td><td>45409.834</td></tr> <tr><td>38239.049</td><td>45409.629</td></tr> <tr><td>38238.359</td><td>45411.252</td></tr> <tr><td>38231.937</td><td>45408.531</td></tr> <tr><td>38225.034</td><td>45405.598</td></tr> <tr><td>38225.821</td><td>45403.747</td></tr> <tr><td>38226.332</td><td>45403.964</td></tr> <tr><td>38227.031</td><td>45402.318</td></tr> <tr><td>38233.423</td><td>45405.033</td></tr> </tbody> </table> to the point of commencement (Point B1). (b) An area of about 26.734 square metres and bounded approximately as follows: Commencing at Point B2 of the aforesaid “Changi Airport Passenger Terminal Building 1 (Basement 2)”, which point is 38214.722 metres North and 45468.161 metres East of the Singapore Land Authority SVY 21 Datum, the boundaries	<i>Northing</i>	<i>Easting</i>	38240.326	45407.966	38239.532	45409.834	38239.049	45409.629	38238.359	45411.252	38231.937	45408.531	38225.034	45405.598	38225.821	45403.747	38226.332	45403.964	38227.031	45402.318	38233.423	45405.033
<i>Northing</i>	<i>Easting</i>																						
38240.326	45407.966																						
38239.532	45409.834																						
38239.049	45409.629																						
38238.359	45411.252																						
38231.937	45408.531																						
38225.034	45405.598																						
38225.821	45403.747																						
38226.332	45403.964																						
38227.031	45402.318																						
38233.423	45405.033																						

THE SCHEDULE — *continued*

<i>First column</i>	<i>Second column</i>														
The Authority	Protected Place														
	run along successive lines of coordinates approximately as follows:														
	<table border="0" style="margin-left: auto; margin-right: auto;"> <thead> <tr> <th style="text-align: left;"><i>Northing</i></th> <th style="text-align: left;"><i>Easting</i></th> </tr> </thead> <tbody> <tr> <td>38214.722</td> <td>45468.161</td> </tr> <tr> <td>38213.554</td> <td>45470.909</td> </tr> <tr> <td>38206.679</td> <td>45467.988</td> </tr> <tr> <td>38208.165</td> <td>45464.491</td> </tr> <tr> <td>38213.174</td> <td>45466.619</td> </tr> <tr> <td>38212.855</td> <td>45467.369</td> </tr> </tbody> </table>	<i>Northing</i>	<i>Easting</i>	38214.722	45468.161	38213.554	45470.909	38206.679	45467.988	38208.165	45464.491	38213.174	45466.619	38212.855	45467.369
<i>Northing</i>	<i>Easting</i>														
38214.722	45468.161														
38213.554	45470.909														
38206.679	45467.988														
38208.165	45464.491														
38213.174	45466.619														
38212.855	45467.369														

to the point of commencement (Point B2).

- (c) An area of about 26.218 square metres and bounded approximately as follows:

Commencing at Point B3 of the aforesaid “Changi Airport Passenger Terminal Building 1 (Basement 2)”, which point is 38202.791 metres North and 45496.323 metres East of the Singapore Land Authority SVY 21 Datum, the boundaries run along successive lines of coordinates approximately as follows:

<i>Northing</i>	<i>Easting</i>
38202.791	45496.323
38202.048	45498.072
38201.535	45497.854
38201.110	45498.853
38199.730	45498.266
38199.411	45499.016
38194.402	45496.888
38195.888	45493.391

to the point of commencement (Point B3).

THE SCHEDULE — *continued*

<i>First column</i>	<i>Second column</i>																										
The Authority	Protected Place																										
	(d) An area of about 27.498 square metres and bounded approximately as follows:																										
	Commencing at Point B4 of the aforesaid “Changi Airport Passenger Terminal Building 1 (Basement 2)”, which point is 38177.022 metres North and 45555.564 metres East of the Singapore Land Authority SVY 21 Datum, the boundaries run along successive lines of coordinates approximately as follows:																										
	<table border="0"> <thead> <tr> <th style="text-align: left;"><i>Northing</i></th> <th style="text-align: left;"><i>Easting</i></th> </tr> </thead> <tbody> <tr><td>38177.022</td><td>45555.564</td></tr> <tr><td>38176.318</td><td>45557.221</td></tr> <tr><td>38176.829</td><td>45557.438</td></tr> <tr><td>38176.047</td><td>45559.278</td></tr> <tr><td>38169.145</td><td>45556.346</td></tr> <tr><td>38170.630</td><td>45552.849</td></tr> <tr><td>38177.022</td><td>45555.564</td></tr> <tr><td>38176.318</td><td>45557.221</td></tr> <tr><td>38176.829</td><td>45557.438</td></tr> <tr><td>38176.047</td><td>45559.278</td></tr> <tr><td>38169.145</td><td>45556.346</td></tr> <tr><td>38170.630</td><td>45552.849</td></tr> </tbody> </table>	<i>Northing</i>	<i>Easting</i>	38177.022	45555.564	38176.318	45557.221	38176.829	45557.438	38176.047	45559.278	38169.145	45556.346	38170.630	45552.849	38177.022	45555.564	38176.318	45557.221	38176.829	45557.438	38176.047	45559.278	38169.145	45556.346	38170.630	45552.849
<i>Northing</i>	<i>Easting</i>																										
38177.022	45555.564																										
38176.318	45557.221																										
38176.829	45557.438																										
38176.047	45559.278																										
38169.145	45556.346																										
38170.630	45552.849																										
38177.022	45555.564																										
38176.318	45557.221																										
38176.829	45557.438																										
38176.047	45559.278																										
38169.145	45556.346																										
38170.630	45552.849																										

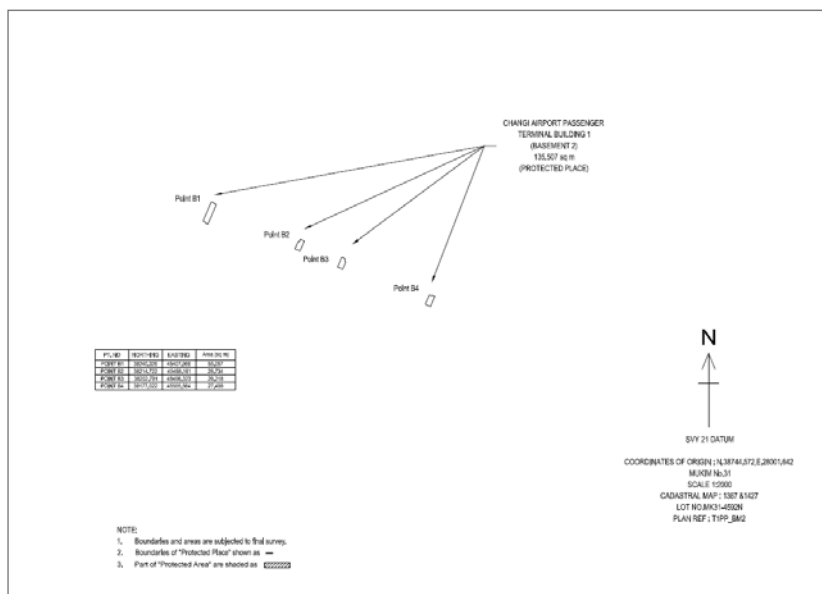
to the point of commencement (Point B4).

The boundaries of “Changi Airport Passenger Terminal Building 1 (Basement 2)” referred to in sub-paragraphs (a) to (d) are more particularly delineated in the Survey Plan Ref. No. T1PP_BM2 set out below.

THE SCHEDULE — *continued**First column**Second column*

The Authority

Protected Place

*First column**Second column*

The Authority

Protected Place

Chief Executive Officer,
Changi Airport Group
(Singapore) Pte. Ltd.

(3) Changi Airport Passenger Terminal Building 1
(Basement 1)

All that area comprised in part of Land Lot 4592N in Mukim No. 31 (Changi) occupied by "Changi Airport Passenger Terminal Building 1 (Basement 1)" containing:

(a) An area of about 56.886 square metres and bounded approximately as follows:

Commencing at Point C1 of the aforesaid "Changi Airport Passenger Terminal Building 1 (Basement 1)", which point is 38240.306 metres North and 45407.978 metres East of the Singapore Land Authority SVY 21 Datum, the boundaries

THE SCHEDULE — *continued*

<i>First column</i>	<i>Second column</i>
The Authority	Protected Place
	run along successive lines of coordinates approximately as follows:
<i>Northing</i>	<i>Easting</i>
38240.306	45407.978
38238.820	45411.476
38231.932	45408.550
38225.042	45405.623
38226.528	45402.125
38233.418	45405.052

to the point of commencement (Point C1).

- (b) An area of about 26.532 square metres and bounded approximately as follows:

Commencing at Point C2 of the aforesaid “Changi Airport Passenger Terminal Building 1 (Basement 1)”, which point is 38214.904 metres North and 45467.483 metres East of the Singapore Land Authority SVY 21 Datum, the boundaries run along successive lines of coordinates approximately as follows:

<i>Northing</i>	<i>Easting</i>
38214.904	45467.483
38213.496	45470.796
38206.713	45467.915
38208.120	45464.601

to the point of commencement (Point C2).

- (c) An area of about 26.532 square metres and bounded approximately as follows:

Commencing at Point C3 of the aforesaid “Changi Airport Passenger Terminal Building 1 (Basement 1)”, which point is

THE SCHEDULE — *continued*

<i>First column</i>	<i>Second column</i>										
The Authority	Protected Place										
	38202.626 metres North and 45496.383 metres East of the Singapore Land Authority SVY 21 Datum, the boundaries run along successive lines of coordinates approximately as follows:										
	<table border="0" style="width: 100%;"> <thead> <tr> <th style="text-align: left;"><i>Northing</i></th> <th style="text-align: left;"><i>Easting</i></th> </tr> </thead> <tbody> <tr> <td>38202.626</td> <td>45496.383</td> </tr> <tr> <td>38201.219</td> <td>45499.697</td> </tr> <tr> <td>38194.435</td> <td>45496.815</td> </tr> <tr> <td>38195.843</td> <td>45493.502</td> </tr> </tbody> </table>	<i>Northing</i>	<i>Easting</i>	38202.626	45496.383	38201.219	45499.697	38194.435	45496.815	38195.843	45493.502
<i>Northing</i>	<i>Easting</i>										
38202.626	45496.383										
38201.219	45499.697										
38194.435	45496.815										
38195.843	45493.502										

to the point of commencement (Point C3).

- (d) An area of about 28.382 square metres and bounded approximately as follows:

Commencing at Point C4 of the aforesaid “Changi Airport Passenger Terminal Building 1 (Basement 1)”, which point is 38177.498 metres North and 45555.787 metres East of the Singapore Land Authority SVY 21 Datum, the boundaries run along successive lines of coordinates approximately as follows:

<i>Northing</i>	<i>Easting</i>
38177.498	45555.787
38176.012	45559.285
38169.138	45556.364
38170.624	45552.867

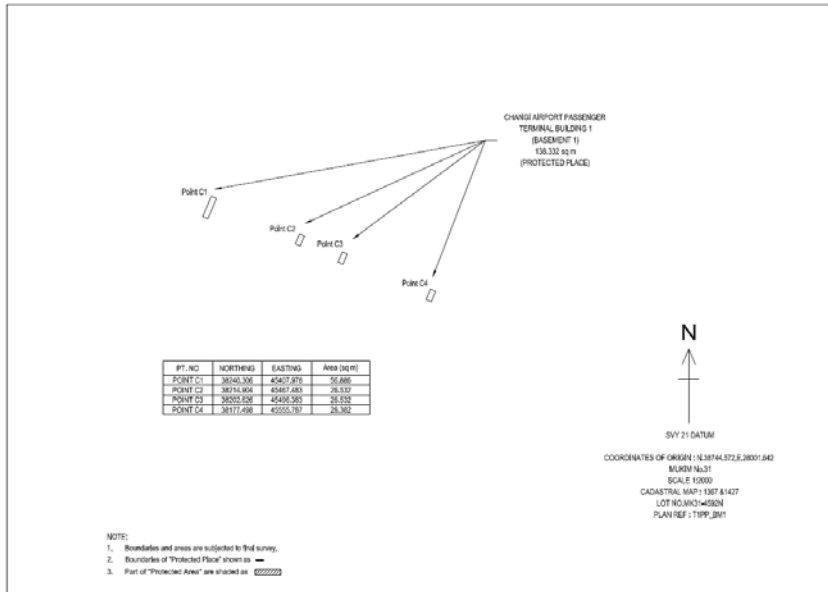
to the point of commencement (Point C4).

The boundaries of “Changi Airport Passenger Terminal Building 1 (Basement 1)” referred to in sub-paragraphs (a) to (d) are more particularly delineated in the Survey Plan Ref. No. T1PP_BM1 set out below.

THE SCHEDULE — *continued**First column**Second column*

The Authority

Protected Place

*First column**Second column*

The Authority

Protected Place

Chief Executive
Officer,
Changi Airport
Group
(Singapore) Pte.
Ltd.

(4) Changi Airport Passenger Terminal Building 1 (1st Storey)

All that area comprised in part of Land Lot 4592N in Mukim No. 31 (Changi) occupied by "Changi Airport Passenger Terminal Building 1 (1st Storey)" containing:

(a) An area of about 65418.431 square metres and bounded approximately as follows:

Commencing at Point D1 of the aforesaid "Changi Airport Passenger Terminal Building 1 (1st Storey)", which point is 38564.041 metres

THE SCHEDULE — *continued*

<i>First column</i>	<i>Second column</i>
The Authority	Protected Place
	North and 45419.641 metres East of the Singapore Land Authority SVY 21 Datum, the boundaries run along successive lines of coordinates approximately as follows:
<i>Northing</i>	<i>Easting</i>
38564.041	45419.641
38493.062	45389.488
38492.280	45391.328
38482.365	45387.116
38483.147	45385.276
38394.005	45347.407
38393.542	45348.498
38388.388	45346.308
38388.650	45345.691
38333.044	45322.069
38336.256	45314.508
38339.485	45315.880
38340.195	45315.593
38342.040	45311.252
38341.753	45310.542
38338.516	45309.167
38337.806	45309.453
38336.655	45312.162
38228.071	45266.046
38228.063	45266.064
38221.338	45281.895
38216.060	45279.653
38214.189	45284.056

THE SCHEDULE — *continued*

<i>First column</i>	<i>Second column</i>
The Authority	Protected Place
38225.239	45288.750
38229.319	45279.146
38240.363	45283.838
38241.521	45281.113
38245.216	45282.683
38243.892	45285.801
38248.540	45287.776
38247.916	45289.244
38250.617	45290.391
38247.328	45298.134
38280.439	45312.200
38279.952	45313.346
38279.901	45313.324
38278.408	45313.964
38275.607	45320.558
38276.183	45322.077
38276.234	45322.099
38275.753	45323.231
38282.311	45326.017
38280.506	45330.264
38278.229	45329.297
38277.134	45331.874
38274.787	45330.877
38273.611	45333.645
38274.425	45333.991
38273.800	45335.463
38270.293	45333.974

THE SCHEDULE — *continued*

<i>First column</i>	<i>Second column</i>
The Authority	Protected Place
38255.016	45369.936
38255.797	45370.268
38251.356	45380.721
38209.748	45363.045
38205.178	45373.802
38201.858	45372.392
38195.640	45387.031
38194.360	45390.860
38192.971	45395.181
38188.176	45412.877
38185.199	45424.673
38183.379	45432.310
38181.116	45441.670
38178.251	45451.835
38175.781	45459.609
38175.083	45461.252
38170.141	45459.152
38169.711	45460.165
38167.350	45459.162
38165.808	45462.791
38173.111	45465.893
38171.499	45469.687
38167.723	45468.083
38167.287	45469.109
38163.761	45467.611
38162.242	45471.187
38169.544	45474.289

 THE SCHEDULE — *continued*

<i>First column</i>		<i>Second column</i>
The Authority		Protected Place
	38168.397	45476.990
	38159.207	45493.244
	38153.355	45502.467
	38149.796	45508.009
	38143.374	45518.341
	38136.025	45530.487
	38133.304	45535.278
	38129.980	45541.668
	38124.548	45554.454
	38127.841	45555.853
	38122.526	45568.364
	38164.134	45586.040
	38159.651	45596.592
	38158.824	45596.241
	38143.571	45632.148
	38147.116	45633.654
	38146.491	45635.127
	38145.697	45634.789
	38144.521	45637.558
	38146.854	45638.549
	38145.759	45641.126
	38148.014	45642.084
	38146.214	45646.322
	38139.703	45643.556
	38139.216	45644.702
	38139.143	45644.671
	38137.653	45645.309

THE SCHEDULE — *continued*

<i>First column</i>	<i>Second column</i>
The Authority	Protected Place
38134.854	45651.899
38135.428	45653.415
38135.501	45653.446
38135.015	45654.592
38094.692	45637.462
38092.221	45643.279
38088.396	45641.654
38087.688	45643.322
38084.526	45644.845
38075.579	45641.044
38075.091	45642.193
38058.524	45635.155
38060.878	45629.614
38055.351	45627.266
38057.700	45621.737
38046.646	45617.041
38045.354	45620.083
38054.374	45623.914
38051.516	45630.642
38048.262	45629.260
38045.834	45634.976
38041.886	45633.299
38039.863	45638.060
38173.994	45695.059
38172.838	45697.782
38173.124	45698.492
38176.361	45699.868

THE SCHEDULE — *continued*

<i>First column</i>	<i>Second column</i>
The Authority	Protected Place
38177.071	45699.581
38178.916	45695.239
38178.629	45694.529
38177.633	45694.106
38180.643	45687.019
38288.733	45732.937
38289.515	45731.097
38299.955	45735.532
38299.173	45737.372
38409.002	45784.029
38433.474	45754.679
38413.098	45746.023
38412.870	45746.559
38330.559	45711.592
38330.084	45712.710
38324.962	45710.534
38325.437	45709.416
38253.246	45678.748
38252.771	45679.866
38247.649	45677.690
38248.124	45676.572
38226.105	45667.218
38264.804	45576.122
38270.714	45578.633
38319.768	45463.161
38313.858	45460.650
38352.788	45369.011

 THE SCHEDULE — *continued*

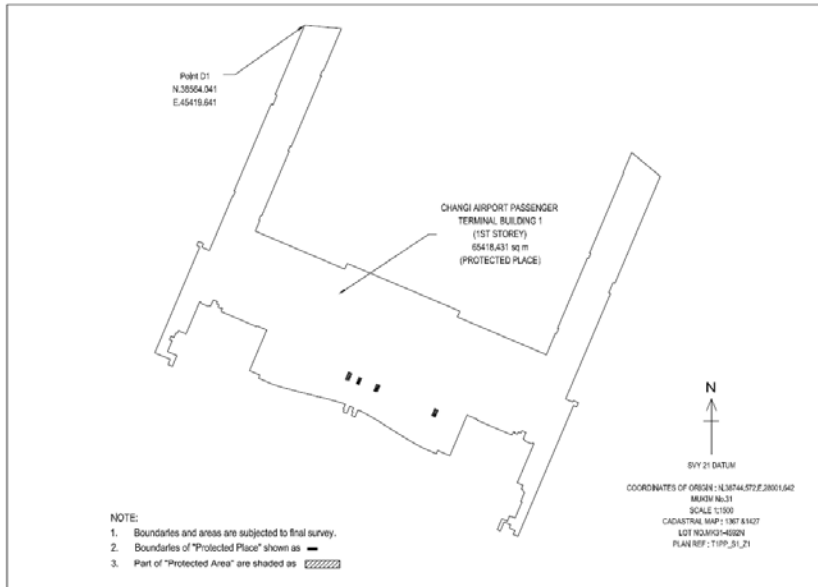
<i>First column</i>	<i>Second column</i>
The Authority	Protected Place
38363.762	45373.673
38364.173	45372.707
38369.003	45374.758
38368.592	45375.725
38434.668	45403.795
38435.132	45402.704
38440.254	45404.881
38439.791	45405.971
38511.982	45436.639
38512.445	45435.548
38517.567	45437.724
38517.104	45438.815
38560.532	45457.264

to the point of commencement (Point D1), which boundaries are more particularly delineated in the Survey Plan Ref. No. T1PP_S1_Z1 set out below.

THE SCHEDULE — *continued**First column**Second column*

The Authority

Protected Place



- (b) An area of about 111.866 square metres and bounded approximately as follows:

Commencing at Point D2 of the aforesaid "Changi Airport Passenger Terminal Building 1 (1st Storey)", which point is 38199.515 metres North and 45253.936 metres East of the Singapore Land Authority SVY 21 Datum, the boundaries run along successive lines of coordinates approximately as follows:

<i>Northing</i>	<i>Easting</i>
38199.515	45253.936
38199.526	45253.911
38193.585	45251.387
38192.798	45253.239
38190.536	45252.278

THE SCHEDULE — *continued*

<i>First column</i>	<i>Second column</i>
The Authority	Protected Place
38190.556	45252.232
38183.929	45249.417
38183.910	45249.463
38183.371	45249.234
38181.064	45254.665
38196.433	45261.193
38199.515	45253.937

to the point of commencement (Point D2).

- (c) An area of about 758.068 square metres and bounded approximately as follows:

Commencing at Point D3 of the aforesaid “Changi Airport Passenger Terminal Building 1 (1st Storey)”, which point is 38156.514 metres North and 45235.652 metres East of the Singapore Land Authority SVY 21 Datum, the boundaries run along successive lines of coordinates approximately as follows:

<i>Northing</i>	<i>Easting</i>
38156.514	45235.652
38101.304	45212.198
38097.394	45221.402
38108.439	45226.094
38106.093	45231.616
38117.137	45236.308
38119.483	45230.786
38143.782	45241.108
38141.436	45246.631
38145.854	45248.507
38143.508	45254.030

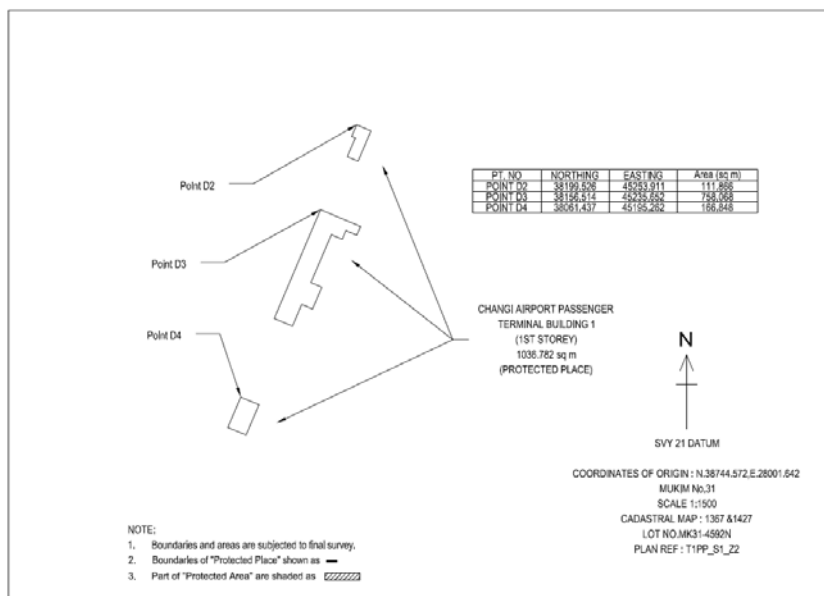
THE SCHEDULE — *continued*

<i>First column</i>	<i>Second column</i>
The Authority	Protected Place
38147.912	45255.901
	to the point of commencement (Point D3).
	(d) An area of about 166.848 square metres and bounded approximately as follows:
	Commencing at Point D4 of the aforesaid “Changi Airport Passenger Terminal Building 1 (1st Storey)”, which point is 38061.437 metres North and 45195.262 metres East of the Singapore Land Authority SVY 21 Datum, the boundaries run along successive lines of coordinates approximately as follows:
<i>Northing</i>	<i>Easting</i>
38061.437	45195.262
38046.080	45188.739
38042.170	45197.942
38057.527	45204.466
	to the point of commencement (Point D4).
	The boundaries of the areas in “Changi Airport Passenger Terminal Building 1 (1st Storey)” referred to in sub-paragraphs (b), (c) and (d) are more particularly delineated in the Survey Plan Ref. No. T1PP_S1_Z2 set out below.

THE SCHEDULE — *continued**First column**Second column*

The Authority

Protected Place



- (e) An area of about 3024.505 square metres and bounded approximately as follows:

Commencing at Point D5 of the aforesaid "Changi Airport Passenger Terminal Building 1 (1st Storey)", which point is 38023.142 metres North and 45618.763 metres East of the Singapore Land Authority SVY 21 Datum, the boundaries run along successive lines of coordinates approximately as follows:

<i>Northing</i>	<i>Easting</i>
38023.142	45618.763
38018.747	45629.108
37861.231	45562.195
37867.955	45546.365
37873.584	45548.755

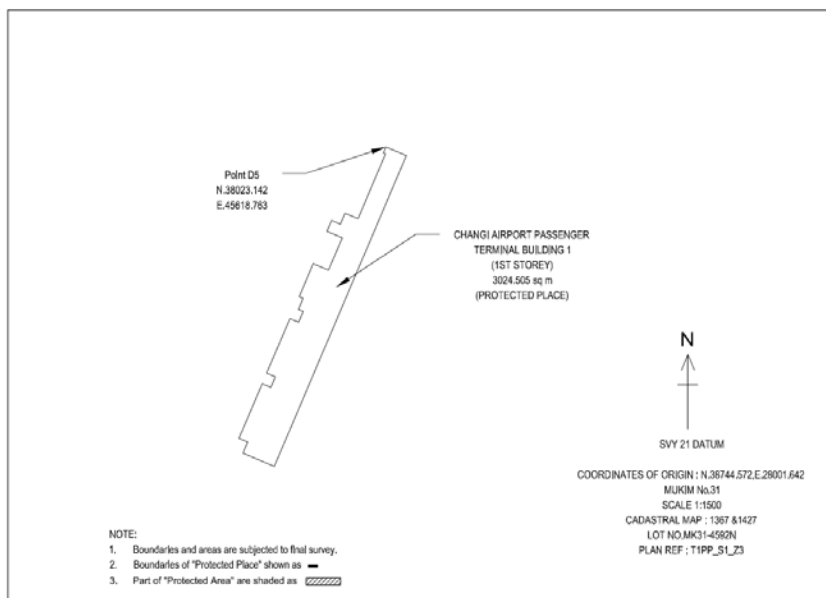
THE SCHEDULE — *continued*

<i>First column</i>	<i>Second column</i>
The Authority	Protected Place
37875.460	45544.338
37903.164	45556.107
37901.287	45560.524
37906.626	45562.792
37908.502	45558.374
37936.206	45570.143
37934.330	45574.561
37939.799	45576.885
37940.830	45574.457
37946.406	45576.826
37947.252	45574.833
37963.934	45581.920
37960.650	45589.651
37977.102	45596.640
37980.386	45588.909
37985.908	45591.255
37984.032	45595.673
37989.554	45598.019
37986.755	45604.609
38019.613	45618.567
38020.082	45617.463

to the point of commencement (Point D5), which boundaries are more particularly delineated in the Survey Plan Ref. No. T1PP_S1_Z3 set out below.

THE SCHEDULE — *continued*

<i>First column</i>	<i>Second column</i>
The Authority	Protected Place



<i>First column</i>	<i>Second column</i>
The Authority	Protected Place

Chief Executive Officer, Changi Airport Group (Singapore) Pte. Ltd.	(5) Changi Airport Passenger Terminal Building 1 (2nd Storey)
---	--

All that area comprised in part of Land Lot 4592N in Mukim No. 31 (Changi) occupied by “Changi Airport Passenger Terminal Building 1 (2nd Storey)” containing:

(a) An area of about 74678.210 square metres and bounded approximately as follows:

Commencing at Point E1 of the aforesaid “Changi Airport Passenger Terminal Building 1 (2nd Storey)”, which point is 38758.022 metres North and 45399.976 metres East of the Singapore Land Authority SVY 21 Datum, the boundaries

THE SCHEDULE — *continued*

<i>First column</i>	<i>Second column</i>	
The Authority	Protected Place	
	run along successive lines of coordinates approximately as follows:	
	<i>Northing</i>	<i>Easting</i>
	38758.022	45399.976
	38201.292	45499.817
	38194.402	45496.890
	38195.890	45493.388
	38202.780	45496.314
	38213.571	45470.912
	38206.682	45467.985
	38208.168	45464.487
	38215.057	45467.414
	38216.615	45463.746
	38209.726	45460.820
	38228.745	45444.900
	38200.207	45463.615
	38230.537	45447.970
	38233.705	45440.511
	38230.684	45439.228
	38236.983	45424.400
	38238.780	45425.164
	38241.230	45419.396
	38243.347	45420.296
	38246.336	45413.261
	38247.338	45412.467
	38252.279	45414.566
	38253.531	45411.618

THE SCHEDULE — *continued*

<i>First column</i>	<i>Second column</i>	
The Authority	Protected Place	
	38245.949	45408.397
	38242.542	45416.418
	38239.414	45415.089
	38239.095	45415.841
	38223.311	45409.136
	38224.849	45405.515
	38225.516	45405.798
	38227.001	45402.301
	38226.494	45402.085
	38227.293	45400.204
	38229.691	45401.223
	38228.892	45403.104
	38233.426	45405.030
	38240.363	45407.977
	38243.510	45400.568
	38238.828	45398.579
	38241.065	45393.314
	38244.167	45394.632
	38245.564	45391.344
	38247.209	45390.718
	38248.178	45388.439
	38247.486	45386.820
	38250.256	45380.299
	38251.901	45379.674
	38252.395	45378.511
	38251.483	45378.124
	38270.251	45333.945

 THE SCHEDULE — *continued*

<i>First column</i>	<i>Second column</i>	
The Authority	Protected Place	
	38271.080	45334.297
	38271.576	45333.128
	38271.512	45333.101
	38270.943	45331.601
	38271.669	45329.892
	38274.665	45331.165
	38276.006	45328.008
	38273.010	45326.735
	38273.736	45325.026
	38275.210	45324.394
	38275.275	45324.421
	38275.910	45322.927
	38253.744	45313.510
	38266.919	45282.497
	38268.100	45282.998
	38268.120	45282.952
	38268.887	45282.681
	38271.096	45283.619
	38271.433	45284.360
	38271.414	45284.406
	38273.622	45285.344
	38273.642	45285.298
	38274.409	45285.027
	38276.618	45285.965
	38276.955	45286.706
	38276.936	45286.752
	38279.145	45287.690

THE SCHEDULE — *continued*

<i>First column</i>	<i>Second column</i>	
The Authority	Protected Place	
	38279.164	45287.644
	38279.932	45287.373
	38282.141	45288.311
	38282.478	45289.052
	38282.458	45289.098
	38284.667	45290.036
	38284.687	45289.990
	38285.454	45289.719
	38287.663	45290.657
	38288.000	45291.398
	38287.981	45291.444
	38290.190	45292.382
	38290.209	45292.336
	38290.976	45292.065
	38294.106	45293.394
	38294.443	45294.135
	38294.423	45294.181
	38296.632	45295.119
	38296.652	45295.073
	38297.419	45294.802
	38300.548	45296.131
	38300.886	45296.872
	38300.866	45296.918
	38303.075	45297.856
	38303.095	45297.810
	38303.862	45297.539
	38306.991	45298.868

THE SCHEDULE — *continued*

<i>First column</i>	<i>Second column</i>	
The Authority	Protected Place	
	38307.328	45299.609
	38307.309	45299.655
	38309.518	45300.593
	38309.537	45300.547
	38310.305	45300.276
	38313.434	45301.605
	38313.771	45302.346
	38313.752	45302.392
	38315.960	45303.330
	38315.980	45303.284
	38316.747	45303.013
	38319.877	45304.342
	38320.214	45305.083
	38320.194	45305.129
	38322.403	45306.067
	38322.423	45306.021
	38323.190	45305.749
	38326.319	45307.079
	38326.657	45307.820
	38326.637	45307.866
	38328.846	45308.804
	38328.866	45308.758
	38329.633	45308.486
	38331.842	45309.425
	38332.179	45310.166
	38332.159	45310.212
	38333.718	45310.874

THE SCHEDULE — *continued*

<i>First column</i>	<i>Second column</i>	
The Authority	Protected Place	
	38333.633	45311.075
	38336.492	45312.289
	38335.619	45314.343
	38339.485	45315.986
	38340.272	45315.668
	38340.559	45314.991
	38370.241	45327.600
	38369.515	45329.310
	38409.041	45346.102
	38406.549	45351.969
	38407.378	45352.321
	38407.038	45353.121
	38409.799	45354.294
	38410.139	45353.494
	38410.842	45353.793
	38412.054	45350.939
	38477.738	45378.843
	38476.526	45381.696
	38477.328	45382.037
	38476.991	45382.829
	38479.753	45384.002
	38480.089	45383.210
	38480.889	45383.549
	38482.990	45378.603
	38545.746	45405.263
	38544.544	45408.092
	38557.870	45413.754

THE SCHEDULE — *continued*

<i>First column</i>	<i>Second column</i>	
The Authority	Protected Place	
	38556.854	45416.147
	38564.745	45419.499
	38565.132	45418.588
	38623.559	45411.425
	38623.211	45408.590
	38752.160	45392.796
	38752.594	45396.584
	38754.189	45396.396
	38754.697	45400.392

to the point of commencement (Point E1).

- (b) An area of about 29.262 square metres and bounded approximately as follows:

Commencing at Point E2 of the aforesaid “Changi Airport Passenger Terminal Building 1 (2nd Storey)”, which point is 38177.719 metres North and 45555.856 metres East of the Singapore Land Authority SVY 21 Datum, the boundaries run along successive lines of coordinates approximately as follows:

<i>Northing</i>	<i>Easting</i>
38177.719	45555.856
38170.632	45552.845
38169.146	45556.342
38176.233	45559.353

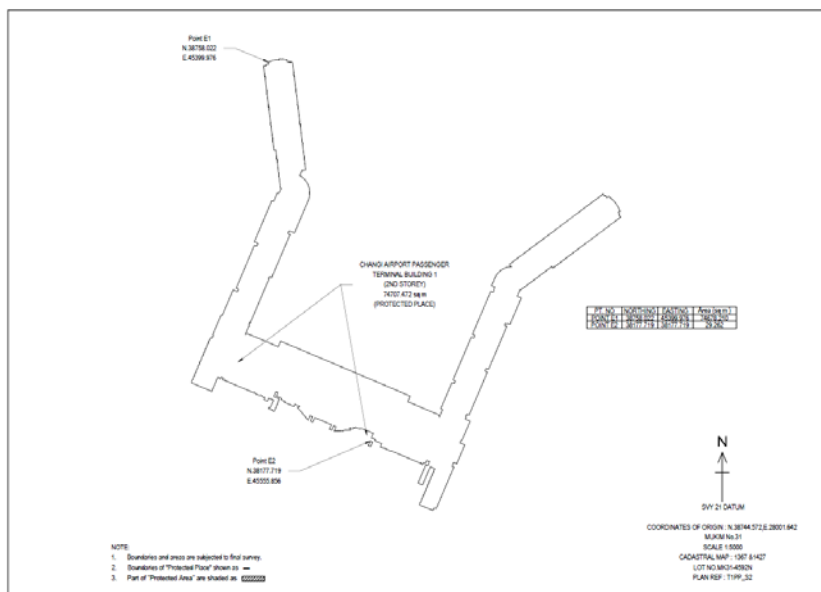
to the point of commencement (Point E2).

The boundaries of “Changi Airport Passenger Terminal Building 1 (2nd Storey)” referred to in sub-paragraphs (a) and (b) are more particularly delineated in the Survey Plan Ref. No. T1PP_S2 set out below.

THE SCHEDULE — *continued**First column**Second column*

The Authority

Protected Place

*First column**Second column*

The Authority

Protected Place

Chief Executive
Officer,
Changi Airport
Group
(Singapore) Pte.
Ltd.

(6) Changi Airport Passenger Terminal
Building 1 (3rd Storey)

All that area comprised in part of Land Lot 4592N in Mukim No. 31 (Changi) occupied by “Changi Airport Passenger Terminal Building 1 (3rd Storey)” containing:

- (a) An area of about 24416.835 square metres and bounded approximately as follows:

Commencing at Point F1 of the aforesaid “Changi Airport Passenger Terminal Building 1 (3rd Storey)”, which point is 38557.870 metres North and 45413.757 metres East of the Singapore Land Authority SVY 21 Datum, the boundaries run along successive lines of coordinates approximately as follows:

THE SCHEDULE — *continued*

<i>First column</i>	<i>Second column</i>	
The Authority	Protected Place	
	<i>Northing</i>	<i>Easting</i>
	38557.870	45413.757
	38544.543	45408.095
	38545.745	45405.266
	38500.523	45386.055
	38501.105	45384.685
	38483.596	45377.247
	38481.411	45382.390
	38477.023	45380.526
	38478.319	45377.476
	38412.589	45349.553
	38411.293	45352.603
	38407.046	45350.799
	38409.621	45344.735
	38370.096	45327.944
	38370.501	45326.989
	38341.462	45314.653
	38342.840	45311.410
	38342.274	45310.008
	38338.552	45308.427
	38337.127	45309.002
	38335.932	45311.815
	38287.979	45291.444
	38287.999	45291.398
	38287.662	45290.657
	38285.453	45289.719
	38284.686	45289.991

THE SCHEDULE — *continued*

<i>First column</i>		<i>Second column</i>
The Authority		Protected Place
	38284.666	45290.037
	38282.457	45289.098
	38282.477	45289.052
	38282.139	45288.312
	38279.931	45287.373
	38279.163	45287.645
	38279.144	45287.691
	38278.041	45287.222
	38275.661	45292.825
	38273.162	45291.763
	38271.640	45295.347
	38274.138	45296.409
	38270.350	45305.325
	38281.540	45310.079
	38283.968	45312.549
	38283.462	45313.740
	38282.316	45315.213
	38280.395	45317.968
	38278.724	45321.900
	38289.596	45326.519
	38288.658	45328.728
	38283.027	45326.336
	38281.265	45330.484
	38278.313	45329.230
	38275.383	45336.126
	38270.345	45333.986
	38256.425	45366.752

THE SCHEDULE — *continued*

<i>First column</i>	<i>Second column</i>
The Authority	Protected Place
38259.347	45367.993
38254.489	45379.429
38251.150	45378.011
38244.200	45394.371
38234.037	45390.053
38236.166	45385.042
38208.823	45373.426
38199.571	45395.208
38212.456	45400.681
38207.765	45411.726
38220.649	45417.198
38208.100	45446.742
38247.462	45463.463
38244.587	45470.230
38256.065	45475.106
38268.364	45446.154
38273.776	45444.748
38273.642	45444.248
38282.337	45441.922
38282.599	45442.902
38291.972	45440.501
38292.177	45441.299
38294.670	45440.660
38295.600	45441.056
38295.649	45440.941
38298.717	45442.244
38300.166	45438.831

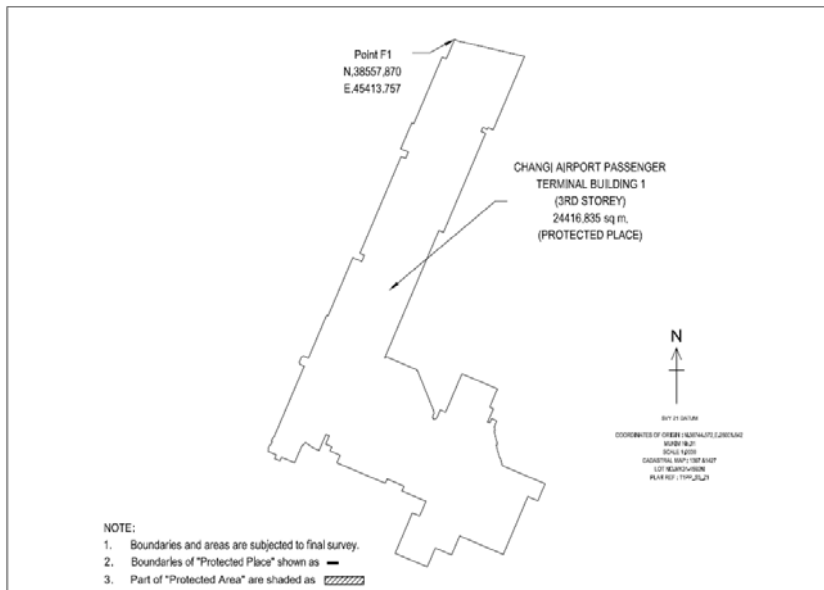
THE SCHEDULE — *continued*

<i>First column</i>		<i>Second column</i>
The Authority		Protected Place
	38297.366	45437.642
	38297.969	45436.223
	38307.055	45440.083
	38308.131	45437.551
	38320.509	45442.809
	38330.725	45418.761
	38304.666	45407.691
	38306.228	45404.013
	38300.257	45401.476
	38300.322	45401.322
	38299.842	45399.966
	38299.750	45399.927
	38300.055	45399.211
	38300.653	45399.465
	38300.966	45398.729
	38301.700	45399.041
	38301.778	45398.857
	38304.207	45399.889
	38305.522	45399.358
	38305.634	45399.636
	38332.691	45388.713
	38332.579	45388.435
	38333.534	45388.050
	38342.076	45367.941
	38341.425	45366.327
	38428.186	45403.185
	38426.882	45406.255

THE SCHEDULE — *continued*

<i>First column</i>	<i>Second column</i>
The Authority	Protected Place
38494.043	45434.786
38495.347	45431.716
38498.109	45432.889
38496.804	45435.959
38497.917	45436.432
38496.436	45439.919
38546.365	45461.130
38556.842	45416.176

to the point of commencement (Point F1), which boundaries are more particularly delineated in the Survey Plan Ref. No. T1PP_S3_Z1 set out below.



(b) An area of about 24165.778 square metres and bounded approximately as follows:

THE SCHEDULE — *continued*

<i>First column</i>	<i>Second column</i>																																												
The Authority	Protected Place																																												
	Commencing at Point F2 of the aforesaid “Changi Airport Passenger Terminal Building 1 (3rd Storey)”, which point is 38413.386 metres North and 45744.630 metres East of the Singapore Land Authority SVY 21 Datum, the boundaries run along successive lines of coordinates approximately as follows:																																												
	<table border="0"> <thead> <tr> <th style="text-align: left;"><i>Northing</i></th> <th style="text-align: left;"><i>Easting</i></th> </tr> </thead> <tbody> <tr><td>38413.386</td><td>45744.630</td></tr> <tr><td>38400.738</td><td>45780.951</td></tr> <tr><td>38400.122</td><td>45782.400</td></tr> <tr><td>38398.843</td><td>45781.857</td></tr> <tr><td>38396.860</td><td>45786.526</td></tr> <tr><td>38356.477</td><td>45769.371</td></tr> <tr><td>38357.900</td><td>45766.021</td></tr> <tr><td>38356.787</td><td>45765.548</td></tr> <tr><td>38357.394</td><td>45764.118</td></tr> <tr><td>38354.601</td><td>45762.932</td></tr> <tr><td>38353.249</td><td>45766.112</td></tr> <tr><td>38286.687</td><td>45737.836</td></tr> <tr><td>38288.000</td><td>45734.746</td></tr> <tr><td>38284.644</td><td>45733.321</td></tr> <tr><td>38283.332</td><td>45736.411</td></tr> <tr><td>38217.039</td><td>45708.248</td></tr> <tr><td>38218.343</td><td>45705.178</td></tr> <tr><td>38211.141</td><td>45702.119</td></tr> <tr><td>38208.410</td><td>45708.548</td></tr> <tr><td>38179.556</td><td>45696.290</td></tr> <tr><td>38177.895</td><td>45700.199</td></tr> </tbody> </table>	<i>Northing</i>	<i>Easting</i>	38413.386	45744.630	38400.738	45780.951	38400.122	45782.400	38398.843	45781.857	38396.860	45786.526	38356.477	45769.371	38357.900	45766.021	38356.787	45765.548	38357.394	45764.118	38354.601	45762.932	38353.249	45766.112	38286.687	45737.836	38288.000	45734.746	38284.644	45733.321	38283.332	45736.411	38217.039	45708.248	38218.343	45705.178	38211.141	45702.119	38208.410	45708.548	38179.556	45696.290	38177.895	45700.199
<i>Northing</i>	<i>Easting</i>																																												
38413.386	45744.630																																												
38400.738	45780.951																																												
38400.122	45782.400																																												
38398.843	45781.857																																												
38396.860	45786.526																																												
38356.477	45769.371																																												
38357.900	45766.021																																												
38356.787	45765.548																																												
38357.394	45764.118																																												
38354.601	45762.932																																												
38353.249	45766.112																																												
38286.687	45737.836																																												
38288.000	45734.746																																												
38284.644	45733.321																																												
38283.332	45736.411																																												
38217.039	45708.248																																												
38218.343	45705.178																																												
38211.141	45702.119																																												
38208.410	45708.548																																												
38179.556	45696.290																																												
38177.895	45700.199																																												

THE SCHEDULE — *continued*

<i>First column</i>	<i>Second column</i>
The Authority	Protected Place
38176.340	45700.827
38172.465	45699.181
38171.828	45697.601
38171.276	45697.367
38170.431	45699.356
38163.620	45696.463
38165.692	45691.585
38125.231	45674.396
38125.222	45674.418
38124.502	45674.673
38122.336	45673.753
38122.019	45673.057
38122.052	45672.981
38119.733	45671.995
38119.700	45672.072
38118.980	45672.327
38116.814	45671.407
38116.497	45670.712
38116.530	45670.635
38114.210	45669.649
38114.178	45669.726
38113.457	45669.981
38111.291	45669.061
38110.975	45668.366
38111.007	45668.289
38108.688	45667.303
38108.655	45667.380

THE SCHEDULE — *continued*

<i>First column</i>	<i>Second column</i>
The Authority	Protected Place
38107.935	45667.635
38105.769	45666.715
38105.452	45666.020
38105.485	45665.943
38103.166	45664.957
38103.133	45665.034
38102.412	45665.289
38100.246	45664.369
38099.930	45663.674
38099.963	45663.597
38097.643	45662.611
38097.610	45662.688
38096.890	45662.943
38094.724	45662.023
38094.408	45661.328
38094.440	45661.251
38092.121	45660.265
38092.088	45660.342
38091.368	45660.597
38089.202	45659.677
38088.885	45658.982
38088.918	45658.905
38086.598	45657.919
38086.566	45657.996
38085.845	45658.251
38083.679	45657.331
38083.363	45656.636

THE SCHEDULE — *continued*

<i>First column</i>	<i>Second column</i>
The Authority	Protected Place
38083.395	45656.559
38081.076	45655.573
38081.043	45655.650
38080.323	45655.905
38078.157	45654.985
38077.840	45654.290
38077.873	45654.213
38075.554	45653.227
38075.521	45653.304
38074.801	45653.559
38072.635	45652.639
38072.318	45651.944
38072.351	45651.867
38071.191	45651.374
38078.812	45633.436
38135.992	45657.727
38139.081	45650.456
38143.681	45652.410
38148.060	45642.102
38145.761	45641.125
38146.856	45638.548
38144.677	45637.623
38146.476	45633.389
38143.607	45632.170
38157.515	45599.432
38160.505	45600.702
38165.342	45589.317

THE SCHEDULE — *continued*

<i>First column</i>		<i>Second column</i>
The Authority		Protected Place
	38188.913	45599.330
	38193.641	45588.196
	38170.579	45578.399
	38175.036	45567.906
	38179.744	45569.906
	38181.416	45565.969
	38186.933	45568.313
	38191.320	45557.987
	38193.160	45558.769
	38195.233	45553.891
	38193.389	45553.108
	38207.353	45520.260
	38219.963	45525.616
	38220.383	45524.625
	38221.987	45525.306
	38204.672	45566.064
	38216.350	45571.024
	38228.643	45564.074
	38225.300	45558.040
	38225.474	45557.943
	38222.742	45553.096
	38239.091	45514.609
	38261.070	45523.946
	38247.561	45555.748
	38248.911	45558.882
	38254.366	45561.200
	38265.905	45534.036

THE SCHEDULE — *continued*

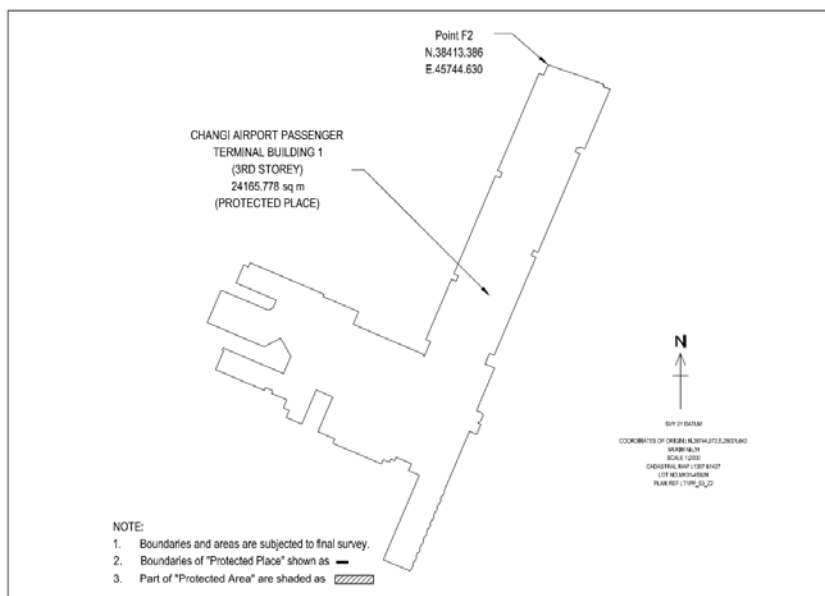
<i>First column</i>	<i>Second column</i>
The Authority	Protected Place
38278.071	45539.205
38276.695	45542.444
38279.485	45543.630
38258.308	45593.480
38256.760	45592.822
38246.569	45616.811
38237.915	45613.135
38217.877	45660.303
38216.185	45660.986
38226.460	45665.351
38227.803	45662.191
38268.418	45679.444
38267.122	45682.495
38270.794	45684.055
38272.090	45681.004
38338.336	45709.146
38337.040	45712.197
38340.605	45713.711
38341.901	45710.661
38407.506	45738.531
38406.210	45741.581

to the point of commencement (Point F2), which boundaries are more particularly delineated in the Survey Plan Ref. No. T1PP_S3_Z2 set out below.

THE SCHEDULE — *continued**First column**Second column*

The Authority

Protected Place



- (c) An area of about 28.386 square metres and bounded approximately as follows:

Commencing at Point F3 of the aforesaid "Changi Airport Passenger Terminal Building 1 (3rd Storey)", which point is 38215.042 metres North and 45467.415 metres East of the Singapore Land Authority SVY 21 Datum, the boundaries run along successive lines of coordinates approximately as follows:

<i>Northing</i>	<i>Easting</i>
38215.042	45467.415
38206.680	45467.991
38208.166	45464.494
38213.556	45470.912

to the point of commencement (Point F3).

THE SCHEDULE — *continued*

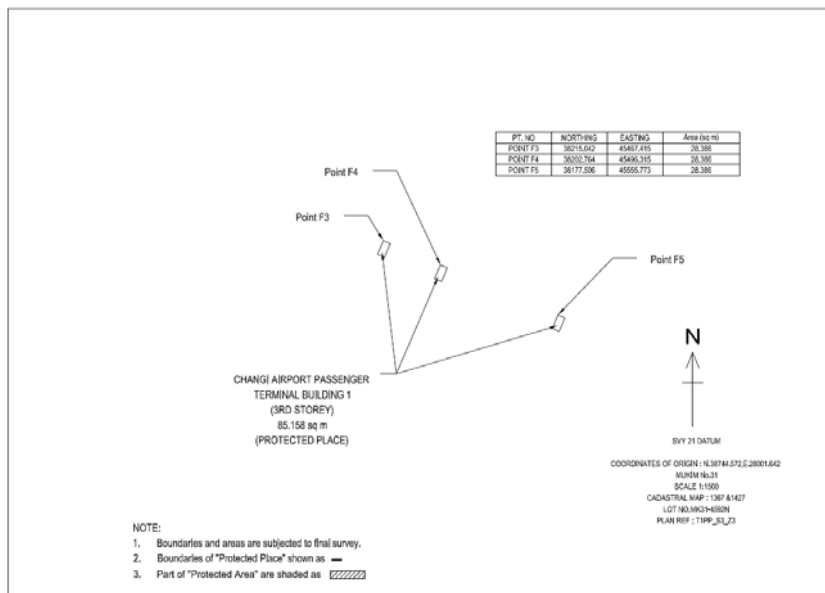
<i>First column</i>	<i>Second column</i>																				
The Authority	Protected Place																				
	<p>(d) An area of about 28.386 square metres and bounded approximately as follows:</p> <p style="padding-left: 40px;">Commencing at Point F4 of the aforesaid “Changi Airport Passenger Terminal Building 1 (3rd Storey)”, which point is 38202.764 metres North and 45496.315 metres East of the Singapore Land Authority SVY 21 Datum, the boundaries run along successive lines of coordinates approximately as follows:</p> <table border="0" style="margin-left: 80px;"> <thead> <tr> <th style="text-align: left;"><i>Northing</i></th> <th style="text-align: left;"><i>Easting</i></th> </tr> </thead> <tbody> <tr> <td>38202.764</td> <td>45496.315</td> </tr> <tr> <td>38195.889</td> <td>45493.394</td> </tr> <tr> <td>38194.403</td> <td>45496.892</td> </tr> <tr> <td>38201.278</td> <td>45499.813</td> </tr> </tbody> </table> <p style="padding-left: 40px;">to the point of commencement (Point F4).</p> <p>(e) An area of about 28.386 square metres and bounded approximately as follows:</p> <p style="padding-left: 40px;">Commencing at Point F5 of the aforesaid “Changi Airport Passenger Terminal Building 1 (3rd Storey)”, which point is 38177.506 metres North and 45555.773 metres East of the Singapore Land Authority SVY 21 Datum, the boundaries run along successive lines of coordinates approximately as follows:</p> <table border="0" style="margin-left: 80px;"> <thead> <tr> <th style="text-align: left;"><i>Northing</i></th> <th style="text-align: left;"><i>Easting</i></th> </tr> </thead> <tbody> <tr> <td>38177.506</td> <td>45555.773</td> </tr> <tr> <td>38176.020</td> <td>45559.270</td> </tr> <tr> <td>38169.145</td> <td>45556.349</td> </tr> <tr> <td>38170.631</td> <td>45552.852</td> </tr> </tbody> </table> <p style="padding-left: 40px;">to the point of commencement (Point F5).</p> <p style="padding-left: 40px;">The boundaries of the areas in “Changi Airport Passenger Terminal Building 1 (3rd Storey)”</p>	<i>Northing</i>	<i>Easting</i>	38202.764	45496.315	38195.889	45493.394	38194.403	45496.892	38201.278	45499.813	<i>Northing</i>	<i>Easting</i>	38177.506	45555.773	38176.020	45559.270	38169.145	45556.349	38170.631	45552.852
<i>Northing</i>	<i>Easting</i>																				
38202.764	45496.315																				
38195.889	45493.394																				
38194.403	45496.892																				
38201.278	45499.813																				
<i>Northing</i>	<i>Easting</i>																				
38177.506	45555.773																				
38176.020	45559.270																				
38169.145	45556.349																				
38170.631	45552.852																				

THE SCHEDULE — *continued**First column**Second column*

The Authority

Protected Place

referred to in sub-paragraphs (c), (d) and (e) are more particularly delineated in the Survey Plan Ref. No. T1PP_S3_Z3 set out below.

*First column**Second column*

The Authority

Protected Place

Chief Executive Officer,
Changi Airport Group
(Singapore) Pte. Ltd.

(7) Changi Airport Passenger Terminal
Building 1 (4th Storey)

All that area comprised in part of Land Lot 4592N in Mukim No. 31 (Changi) occupied by "Changi Airport Passenger Terminal Building 1 (4th Storey)" containing:

(a) An area of about 21148.097 square metres and bounded approximately as follows:

Commencing at Point G1 of the aforesaid "Changi Airport Passenger Terminal Building 1 (4th Storey)",

THE SCHEDULE — *continued*

<i>First column</i>	<i>Second column</i>																																												
The Authority	Protected Place																																												
	which point is 38318.948 metres North and 45356.824 metres East of the Singapore Land Authority SVY 21 Datum, the boundaries run along successive lines of coordinates approximately as follows:																																												
	<table border="0"> <thead> <tr> <th style="text-align: left;"><i>Northing</i></th> <th style="text-align: left;"><i>Easting</i></th> </tr> </thead> <tbody> <tr><td>38318.948</td><td>45356.824</td></tr> <tr><td>38310.273</td><td>45377.245</td></tr> <tr><td>38309.499</td><td>45376.916</td></tr> <tr><td>38296.598</td><td>45407.285</td></tr> <tr><td>38300.356</td><td>45408.881</td></tr> <tr><td>38299.381</td><td>45411.174</td></tr> <tr><td>38306.964</td><td>45414.403</td></tr> <tr><td>38273.862</td><td>45492.326</td></tr> <tr><td>38266.446</td><td>45489.175</td></tr> <tr><td>38252.629</td><td>45521.702</td></tr> <tr><td>38260.044</td><td>45524.852</td></tr> <tr><td>38226.942</td><td>45602.774</td></tr> <tr><td>38219.356</td><td>45599.552</td></tr> <tr><td>38218.384</td><td>45601.839</td></tr> <tr><td>38214.627</td><td>45600.243</td></tr> <tr><td>38201.720</td><td>45630.625</td></tr> <tr><td>38202.494</td><td>45630.954</td></tr> <tr><td>38193.831</td><td>45651.346</td></tr> <tr><td>38174.359</td><td>45697.181</td></tr> <tr><td>38055.753</td><td>45646.796</td></tr> <tr><td>38065.896</td><td>45622.919</td></tr> </tbody> </table>	<i>Northing</i>	<i>Easting</i>	38318.948	45356.824	38310.273	45377.245	38309.499	45376.916	38296.598	45407.285	38300.356	45408.881	38299.381	45411.174	38306.964	45414.403	38273.862	45492.326	38266.446	45489.175	38252.629	45521.702	38260.044	45524.852	38226.942	45602.774	38219.356	45599.552	38218.384	45601.839	38214.627	45600.243	38201.720	45630.625	38202.494	45630.954	38193.831	45651.346	38174.359	45697.181	38055.753	45646.796	38065.896	45622.919
<i>Northing</i>	<i>Easting</i>																																												
38318.948	45356.824																																												
38310.273	45377.245																																												
38309.499	45376.916																																												
38296.598	45407.285																																												
38300.356	45408.881																																												
38299.381	45411.174																																												
38306.964	45414.403																																												
38273.862	45492.326																																												
38266.446	45489.175																																												
38252.629	45521.702																																												
38260.044	45524.852																																												
38226.942	45602.774																																												
38219.356	45599.552																																												
38218.384	45601.839																																												
38214.627	45600.243																																												
38201.720	45630.625																																												
38202.494	45630.954																																												
38193.831	45651.346																																												
38174.359	45697.181																																												
38055.753	45646.796																																												
38065.896	45622.919																																												

THE SCHEDULE — *continued*

<i>First column</i>	<i>Second column</i>	
The Authority	Protected Place	
	38070.759	45625.061
	38069.945	45626.977
	38073.074	45628.306
	38074.638	45624.624
	38077.077	45625.660
	38077.441	45624.804
	38078.089	45624.542
	38080.233	45625.452
	38080.485	45626.077
	38079.489	45628.423
	38128.580	45649.277
	38132.297	45650.856
	38137.693	45638.148
	38136.336	45637.572
	38136.018	45636.785
	38136.956	45634.576
	38137.612	45634.311
	38139.147	45634.963
	38163.982	45576.503
	38181.179	45583.808
	38261.567	45394.577
	38247.178	45388.464
	38244.810	45394.038
	38241.861	45392.786
	38269.028	45328.836
	38272.824	45330.449
	38271.913	45332.593

THE SCHEDULE — *continued*

<i>First column</i>	<i>Second column</i>	
The Authority	Protected Place	
	38278.153	45335.244
	38276.624	45338.844

to the point of commencement (Point G1).

- (b) An area of about 55.307 square metres and bounded approximately as follows:

Commencing at Point G2 of the aforesaid “Changi Airport Passenger Terminal Building 1 (4th Storey)”, which point is 38240.319 metres North and 45407.988 metres East of the Singapore Land Authority SVY 21 Datum, the boundaries run along successive lines of coordinates approximately as follows:

<i>Northing</i>	<i>Easting</i>
38240.319	45407.988
38238.827	45411.499
38231.924	45408.566
38225.481	45405.829
38226.972	45402.318
38233.416	45405.056

to the point of commencement (Point G2).

- (c) An area of about 28.720 square metres and bounded approximately as follows:

Commencing at Point G3 of the aforesaid “Changi Airport Passenger Terminal Building 1 (4th Storey)”, which point is 38215.112 metres North and 45467.341 metres East of the Singapore Land Authority SVY 21 Datum, the boundaries run along

THE SCHEDULE — *continued*

<i>First column</i>	<i>Second column</i>
The Authority	Protected Place
	successive lines of coordinates approximately as follows:
	<i>Northing</i> <i>Easting</i>
	38215.112 45467.341
	38208.209 45464.409
	38206.712 45467.933
	38213.615 45470.866

to the point of commencement (Point G3).

- (d) An area of about 28.449 square metres and bounded approximately as follows:

Commencing at Point G4 of the aforesaid “Changi Airport Passenger Terminal Building 1 (4th Storey)”, which point is 38202.787 metres North and 45496.362 metres East of the Singapore Land Authority SVY 21 Datum, the boundaries run along successive lines of coordinates approximately as follows:

<i>Northing</i>	<i>Easting</i>
38202.787	45496.362
38201.301	45499.860
38194.412	45496.933
38195.898	45493.435

to the point of commencement (Point G4).

- (e) An area of about 28.007 square metres and bounded approximately as follows:

Commencing at Point G5 of the aforesaid “Changi Airport Passenger Terminal Building 1 (4th Storey)”,

THE SCHEDULE — *continued*

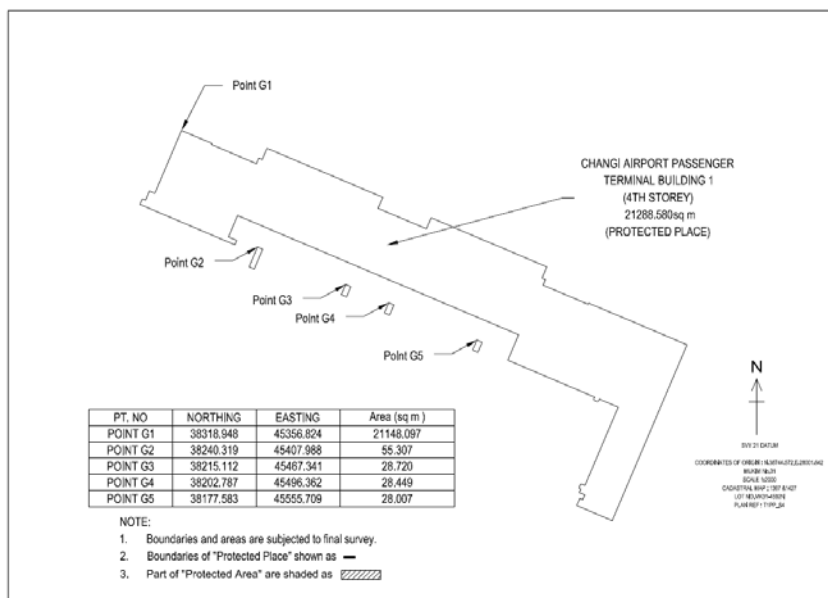
<i>First column</i>	<i>Second column</i>										
The Authority	Protected Place										
	<p>which point is 38177.583 metres North and 45555.709 metres East of the Singapore Land Authority SVY 21 Datum, the boundaries run along successive lines of coordinates approximately as follows:</p> <table border="0" style="margin-left: auto; margin-right: auto;"> <thead> <tr> <th style="text-align: left;"><i>Northing</i></th> <th style="text-align: left;"><i>Easting</i></th> </tr> </thead> <tbody> <tr> <td>38177.583</td> <td>45555.709</td> </tr> <tr> <td>38176.094</td> <td>45559.213</td> </tr> <tr> <td>38169.325</td> <td>45556.338</td> </tr> <tr> <td>38170.814</td> <td>45552.833</td> </tr> </tbody> </table> <p>to the point of commencement (Point G5).</p>	<i>Northing</i>	<i>Easting</i>	38177.583	45555.709	38176.094	45559.213	38169.325	45556.338	38170.814	45552.833
<i>Northing</i>	<i>Easting</i>										
38177.583	45555.709										
38176.094	45559.213										
38169.325	45556.338										
38170.814	45552.833										

The boundaries of “Changi Airport Passenger Terminal Building 1 (4th Storey)” referred to in sub-paragraphs (a) to (e) are more particularly delineated in the Survey Plan Ref. No. T1PP_S4 set out below.

THE SCHEDULE — *continued**First column**Second column*

The Authority

Protected Place

*First column**Second column*

The Authority

Protected Place

Chief Executive Officer,
Changi Airport Group
(Singapore) Pte. Ltd.

(8) Changi Airport Passenger Terminal Building 1
(5th Storey)

All that area comprised in part of Land Lot 4592N in Mukim No. 31 (Changi) occupied by "Changi Airport Passenger Terminal Building 1 (5th Storey)" containing an area of about 9737.837 square metres and bounded approximately as follows:

Commencing at Point H of the aforesaid "Changi Airport Passenger Terminal Building 1 (5th Storey)", which point is 38263.613 metres North and 45393.754 metres East of the Singapore Land Authority SVY 21 Datum, the boundaries run along successive lines of coordinates approximately as follows:

THE SCHEDULE — *continued*

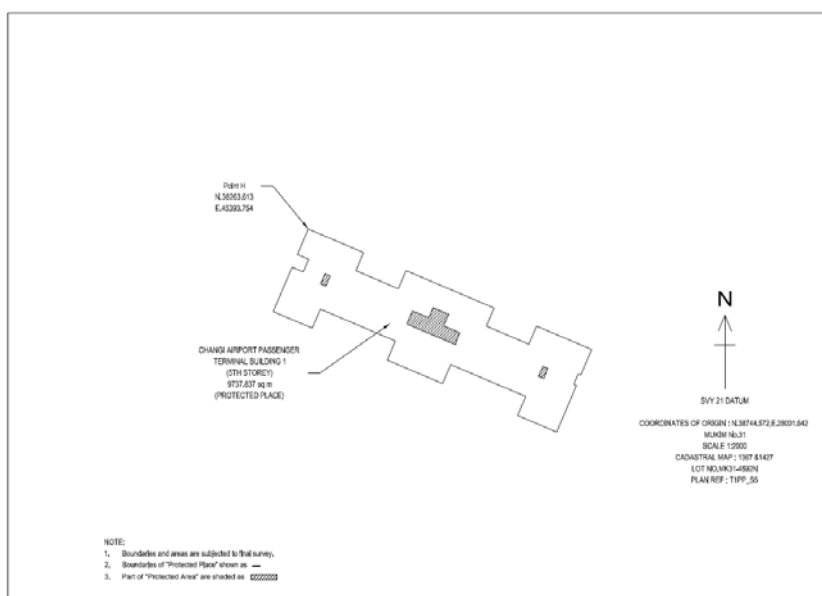
<i>First column</i>	<i>Second column</i>	
The Authority	Protected Place	
	<i>Northing</i>	<i>Easting</i>
	38263.613	45393.754
	38246.333	45386.413
	38243.117	45393.984
	38234.626	45390.377
	38237.842	45382.806
	38207.699	45370.001
	38196.458	45396.462
	38209.344	45401.936
	38187.741	45452.787
	38174.856	45447.313
	38158.922	45484.819
	38171.808	45490.293
	38150.205	45541.145
	38137.314	45535.668
	38126.078	45562.132
	38157.645	45575.542
	38158.404	45573.755
	38165.471	45576.757
	38164.712	45578.544
	38181.992	45585.885
	38197.874	45548.499
	38185.600	45543.284
	38197.819	45514.522
	38210.093	45519.737
	38235.463	45460.017
	38223.189	45454.803

THE SCHEDULE — *continued*

<i>First column</i>	<i>Second column</i>
The Authority	Protected Place
	38235.407 45426.041
	38247.682 45431.255

to the point of commencement (Point H).

The boundaries of “Changi Airport Passenger Terminal Building 1 (5th Storey)” are more particularly delineated in the Survey Plan Ref. No. T1PP_S5 set out below.



<i>First column</i>	<i>Second column</i>
The Authority	Protected Place
Chief Executive Officer, Changi Airport Group (Singapore) Pte. Ltd.	(9) Changi Airport Passenger Terminal Building 1 (6th Storey)

All that area comprised in part of Land Lot 4592N in Mukim No. 31 (Changi) occupied by “Changi Airport Passenger Terminal Building 1 (6th Storey)” containing an area of about

THE SCHEDULE — *continued*

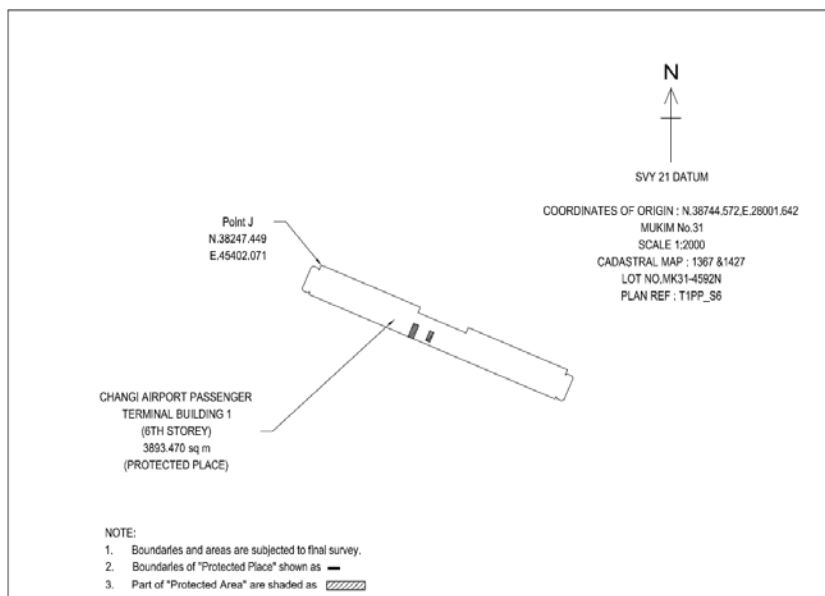
<i>First column</i>	<i>Second column</i>																																								
The Authority	Protected Place																																								
	3893.470 square metres and bounded approximately as follows:																																								
	Commencing at Point J of the aforesaid “Changi Airport Passenger Terminal Building 1 (6th Storey)”, which point is 38247.449 metres North and 45402.071 metres East of the Singapore Land Authority SVY 21 Datum, the boundaries run along successive lines of coordinates approximately as follows:																																								
	<table border="0" style="margin-left: auto; margin-right: auto;"> <thead> <tr> <th style="text-align: left;"><i>Northing</i></th> <th style="text-align: left;"><i>Easting</i></th> </tr> </thead> <tbody> <tr><td>38247.449</td><td>45402.071</td></tr> <tr><td>38243.906</td><td>45400.566</td></tr> <tr><td>38245.479</td><td>45399.930</td></tr> <tr><td>38246.789</td><td>45396.847</td></tr> <tr><td>38246.154</td><td>45395.273</td></tr> <tr><td>38231.612</td><td>45389.096</td></tr> <tr><td>38230.038</td><td>45389.731</td></tr> <tr><td>38228.728</td><td>45392.814</td></tr> <tr><td>38229.363</td><td>45394.388</td></tr> <tr><td>38227.661</td><td>45393.665</td></tr> <tr><td>38199.204</td><td>45460.652</td></tr> <tr><td>38197.706</td><td>45464.177</td></tr> <tr><td>38156.969</td><td>45560.072</td></tr> <tr><td>38158.671</td><td>45560.795</td></tr> <tr><td>38157.098</td><td>45561.430</td></tr> <tr><td>38155.788</td><td>45564.514</td></tr> <tr><td>38156.423</td><td>45566.087</td></tr> <tr><td>38170.965</td><td>45572.265</td></tr> <tr><td>38172.539</td><td>45571.630</td></tr> </tbody> </table>	<i>Northing</i>	<i>Easting</i>	38247.449	45402.071	38243.906	45400.566	38245.479	45399.930	38246.789	45396.847	38246.154	45395.273	38231.612	45389.096	38230.038	45389.731	38228.728	45392.814	38229.363	45394.388	38227.661	45393.665	38199.204	45460.652	38197.706	45464.177	38156.969	45560.072	38158.671	45560.795	38157.098	45561.430	38155.788	45564.514	38156.423	45566.087	38170.965	45572.265	38172.539	45571.630
<i>Northing</i>	<i>Easting</i>																																								
38247.449	45402.071																																								
38243.906	45400.566																																								
38245.479	45399.930																																								
38246.789	45396.847																																								
38246.154	45395.273																																								
38231.612	45389.096																																								
38230.038	45389.731																																								
38228.728	45392.814																																								
38229.363	45394.388																																								
38227.661	45393.665																																								
38199.204	45460.652																																								
38197.706	45464.177																																								
38156.969	45560.072																																								
38158.671	45560.795																																								
38157.098	45561.430																																								
38155.788	45564.514																																								
38156.423	45566.087																																								
38170.965	45572.265																																								
38172.539	45571.630																																								

THE SCHEDULE — *continued*

<i>First column</i>	<i>Second column</i>
The Authority	Protected Place
38173.849	45568.546
38173.214	45566.973
38176.757	45568.478
38205.214	45501.491
38201.588	45499.951
38215.367	45467.518
38218.992	45469.058

to the point of commencement (Point J).

The boundaries of “Changi Airport Passenger Terminal Building 1 (6th Storey)” are more particularly delineated in the Survey Plan Ref. No. T1PP_S6 set out below.



Made on 23 June 2015.

LEO YIP
*Permanent Secretary,
Ministry of Home Affairs,
Singapore.*

[MHA (PS) 12/2/06 TF 4; AG/LLRD/SL/256/2010/1 Vol. 10]