

---

---

First published in the *Government Gazette*, Electronic Edition, on 20 December 2017 at 5 pm.

## No. S 739

# PROTECTED AREAS AND PROTECTED PLACES ACT (CHAPTER 256)

## PROTECTED PLACES (NO. 7) ORDER 2017

### ARRANGEMENT OF PARAGRAPHS

#### Paragraph

1. Citation and commencement
  2. Premises declared to be protected places  
The Schedule
- 

In exercise of the powers conferred by section 5(1) of the Protected Areas and Protected Places Act, the Minister for Home Affairs makes the following Order:

#### **Citation and commencement**

1. This Order is the Protected Places (No. 7) Order 2017 and comes into operation on 21 December 2017.

#### **Premises declared to be protected places**

2.—(1) The premises described in the second column of the Schedule are declared to be protected places for the purposes of the Act.

(2) No person may enter or remain in those premises unless the person —

- (a) is in possession of a pass-card or permit issued by the authority specified in the first column of the Schedule; or
- (b) has the permission of an authorised officer on duty at those premises to enter those premises.

---



---

THE SCHEDULE

<i>First column</i>	<i>Second column</i>																																
The Authority	Protected Place																																
Chief Executive Officer, Changi Airport Group (Singapore) Pte. Ltd.	<p>(1) Changi Airport Passenger Terminal Building 4 (Basement)</p> <p>All that area comprised in part of Land Lot 4969P in Mukim No. 31 (Changi), occupied by “Changi Airport Passenger Terminal Building 4 (Basement)” containing:</p> <p>(a) An area of about 3642.917 square metres and bounded approximately as follows:</p> <p style="padding-left: 40px;">Commencing at Point A1 which is 35746.471 metres North and 44744.475 metres East of the Singapore Land Authority SVY 21 Datum, the boundaries run along successive lines of coordinates approximately as follows:</p> <table border="0" style="margin-left: 80px;"> <thead> <tr> <th style="text-align: center;"><i>Northing</i></th> <th style="text-align: center;"><i>Easting</i></th> </tr> </thead> <tbody> <tr><td style="text-align: center;">35746.471</td><td style="text-align: center;">44744.475</td></tr> <tr><td style="text-align: center;">35745.908</td><td style="text-align: center;">44742.995</td></tr> <tr><td style="text-align: center;">35734.794</td><td style="text-align: center;">44738.274</td></tr> <tr><td style="text-align: center;">35733.885</td><td style="text-align: center;">44738.642</td></tr> <tr><td style="text-align: center;">35715.464</td><td style="text-align: center;">44782.013</td></tr> <tr><td style="text-align: center;">35711.978</td><td style="text-align: center;">44783.423</td></tr> <tr><td style="text-align: center;">35684.459</td><td style="text-align: center;">44771.735</td></tr> <tr><td style="text-align: center;">35681.549</td><td style="text-align: center;">44764.524</td></tr> <tr><td style="text-align: center;">35668.896</td><td style="text-align: center;">44759.150</td></tr> <tr><td style="text-align: center;">35659.848</td><td style="text-align: center;">44762.804</td></tr> <tr><td style="text-align: center;">35588.911</td><td style="text-align: center;">44732.675</td></tr> <tr><td style="text-align: center;">35590.373</td><td style="text-align: center;">44729.233</td></tr> <tr><td style="text-align: center;">35580.938</td><td style="text-align: center;">44725.226</td></tr> <tr><td style="text-align: center;">35578.587</td><td style="text-align: center;">44730.763</td></tr> <tr><td style="text-align: center;">35542.078</td><td style="text-align: center;">44715.257</td></tr> </tbody> </table>	<i>Northing</i>	<i>Easting</i>	35746.471	44744.475	35745.908	44742.995	35734.794	44738.274	35733.885	44738.642	35715.464	44782.013	35711.978	44783.423	35684.459	44771.735	35681.549	44764.524	35668.896	44759.150	35659.848	44762.804	35588.911	44732.675	35590.373	44729.233	35580.938	44725.226	35578.587	44730.763	35542.078	44715.257
<i>Northing</i>	<i>Easting</i>																																
35746.471	44744.475																																
35745.908	44742.995																																
35734.794	44738.274																																
35733.885	44738.642																																
35715.464	44782.013																																
35711.978	44783.423																																
35684.459	44771.735																																
35681.549	44764.524																																
35668.896	44759.150																																
35659.848	44762.804																																
35588.911	44732.675																																
35590.373	44729.233																																
35580.938	44725.226																																
35578.587	44730.763																																
35542.078	44715.257																																

---



---

 THE SCHEDULE — *continued*

<i>First column</i>	<i>Second column</i>	
The Authority	Protected Place	
	35544.430	44709.720
	35535.005	44705.717
	35533.542	44709.160
	35452.775	44674.857
	35436.013	44714.325
	35432.120	44712.671
	35432.804	44711.060
	35425.946	44708.148
	35425.007	44710.308
	35419.945	44708.158
	35415.281	44719.138
	35438.052	44728.810
	35455.055	44688.776
	35460.799	44686.457
	35660.075	44771.094
	35657.486	44777.190
	35665.308	44780.490
	35667.898	44774.393
	35724.697	44798.516
	35724.937	44798.004
	35729.097	44799.771
	35733.168	44790.185
	35721.870	44785.387
	35731.668	44762.267
	35738.019	44764.964
	35739.467	44761.554
	35736.429	44760.264

THE SCHEDULE — *continued*

<i>First column</i>	<i>Second column</i>
The Authority	Protected Place
	35736.509 44760.075
	35733.196 44758.668
	35735.509 44753.273
	35741.630 44755.872
	35460.799 44686.457
	35660.075 44771.094
	35657.486 44777.190
	35665.308 44780.490
	35667.898 44774.393
	35724.697 44798.516
	35724.937 44798.004
	35729.097 44799.771
	35733.168 44790.185
	35721.870 44785.387
	35731.668 44762.267
	35738.019 44764.964
	35739.467 44761.554
	35736.429 44760.264
	35736.509 44760.075
	35733.196 44758.668
	35735.509 44753.273
	35741.630 44755.872

to the point of commencement (Point A1).

- (b) An area of about 31.180 square metres and bounded approximately as follows:

Commencing at Point A2 which is 35731.700 metres North and 44774.074

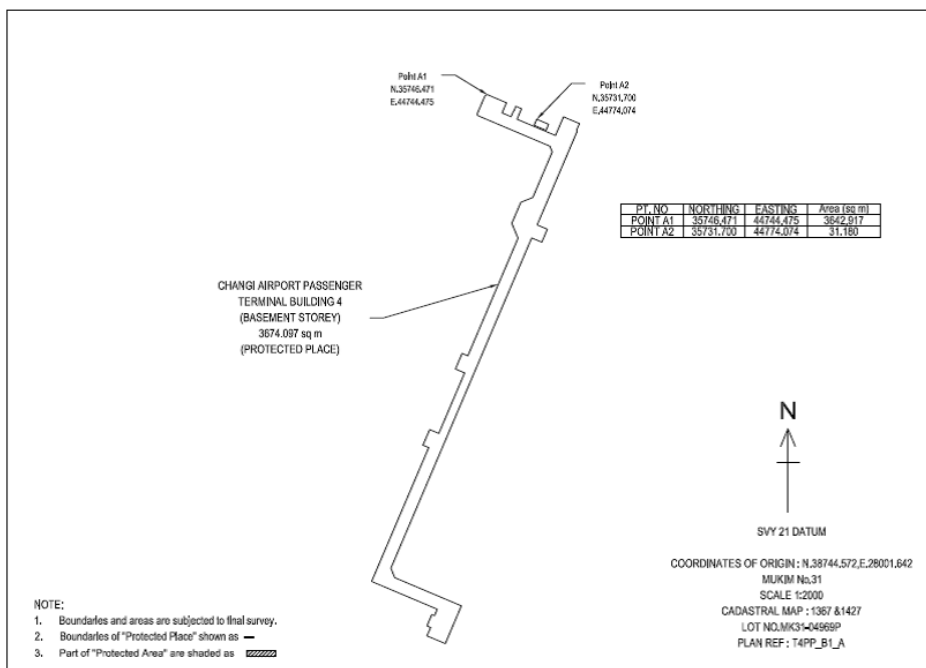
---



---

 THE SCHEDULE — *continued*

<i>First column</i>	<i>Second column</i>										
The Authority	Protected Place										
	metres East of the Singapore Land Authority SVY 21 Datum, the boundaries run along successive lines of coordinates approximately as follows:										
	<table border="0" style="margin-left: auto; margin-right: auto;"> <thead> <tr> <th style="text-align: left;"><i>Northing</i></th> <th style="text-align: left;"><i>Easting</i></th> </tr> </thead> <tbody> <tr> <td>35731.700</td> <td>44774.074</td> </tr> <tr> <td>35728.018</td> <td>44772.510</td> </tr> <tr> <td>35724.971</td> <td>44779.685</td> </tr> <tr> <td>35728.653</td> <td>44781.249</td> </tr> </tbody> </table>	<i>Northing</i>	<i>Easting</i>	35731.700	44774.074	35728.018	44772.510	35724.971	44779.685	35728.653	44781.249
<i>Northing</i>	<i>Easting</i>										
35731.700	44774.074										
35728.018	44772.510										
35724.971	44779.685										
35728.653	44781.249										
	to the point of commencement (Point A2).										
	The boundaries of “Changi Airport Passenger Terminal Building 4 (Basement)” referred to in sub-paragraphs (a) and (b) are more particularly delineated in the Survey Plan Ref. No. T4PP_B1_A set out below.										

THE SCHEDULE — *continued**First column*

## The Authority

Chief Executive Officer,  
Changi Airport Group  
(Singapore) Pte. Ltd.

*Second column*

## Protected Place

- (2) Changi Airport Passenger Terminal Building 4  
(1st Storey)

All that area comprised in part of Land Lot 4696P in Mukim No. 31 (Changi), occupied by "Changi Airport Passenger Terminal Building 4 (1st Storey)" containing:

- (a) An area of about 68735.425 square metres and bounded approximately as follows:

Commencing at Point B1 which is 36051.483 metres North and 44852.794 metres East of the Singapore Land Authority SVY 21 Datum, the boundaries run along successive lines of coordinates approximately as follows:

<i>Northing</i>	<i>Easting</i>
36051.483	44852.794

---



---

 THE SCHEDULE — *continued*

<i>First column</i>	<i>Second column</i>	
The Authority	Protected Place	
	36044.285	44849.737
	36044.287	44849.732
	36041.504	44848.550
	36041.775	44847.912
	36040.178	44847.234
	35992.163	44960.285
	35835.873	44893.906
	35862.538	44831.122
	35833.961	44818.984
	35869.893	44734.383
	35865.934	44732.702
	35865.900	44732.782
	35858.721	44729.733
	35858.755	44729.653
	35858.322	44729.469
	35858.324	44729.463
	35856.025	44726.898
	35853.686	44725.881
	35846.930	44723.011
	35783.784	44713.804
	35781.895	44713.528
	35778.304	44712.005
	35771.410	44709.570
	35767.536	44707.924
	35758.357	44729.536
	35754.330	44727.826
	35752.272	44732.736

THE SCHEDULE — *continued*

<i>First column</i>	<i>Second column</i>	
The Authority	Protected Place	
	35742.437	44728.559
	35743.318	44726.484
	35740.257	44725.183
	35739.404	44727.191
	35739.994	44727.442
	35737.116	44734.220
	35733.335	44732.614
	35735.325	44727.927
	35729.018	44725.249
	35729.046	44725.182
	35728.913	44725.125
	35728.872	44725.221
	35727.031	44724.439
	35728.652	44720.623
	35721.638	44717.644
	35721.380	44718.253
	35720.175	44717.741
	35719.002	44720.504
	35716.291	44719.353
	35715.936	44720.188
	35714.104	44719.410
	35714.463	44718.564
	35705.231	44714.643
	35703.566	44718.562
	35701.299	44717.600
	35702.473	44714.836
	35695.599	44711.917



---



---

 THE SCHEDULE — *continued*

<i>First column</i>	<i>Second column</i>	
The Authority	Protected Place	
	35695.882	44711.251
	35687.607	44707.736
	35683.241	44718.016
	35682.977	44717.904
	35682.803	44718.313
	35677.166	44715.919
	35681.543	44705.614
	35681.435	44705.568
	35681.433	44705.573
	35663.662	44698.026
	35663.254	44698.987
	35631.182	44685.365
	35627.766	44693.370
	35627.650	44693.321
	35627.641	44693.336
	35626.617	44692.681
	35625.596	44692.028
	35624.578	44691.367
	35623.613	44690.636
	35622.699	44689.452
	35622.181	44688.050
	35622.103	44686.557
	35622.474	44685.106
	35623.061	44683.726
	35624.192	44681.061
	35626.197	44681.912
	35626.589	44680.988

THE SCHEDULE — *continued*

<i>First column</i>		<i>Second column</i>
The Authority		Protected Place
	35624.536	44680.116
	35619.677	44678.052
	35612.774	44675.121
	35604.490	44671.602
	35586.818	44664.097
	35584.507	44663.115
	35584.503	44663.113
	35584.391	44663.519
	35584.342	44663.706
	35584.296	44663.859
	35584.243	44664.011
	35584.184	44664.159
	35584.120	44664.306
	35584.049	44664.449
	35583.973	44664.590
	35583.900	44664.714
	35583.805	44664.862
	35583.712	44664.993
	35583.615	44665.119
	35583.512	44665.242
	35583.405	44665.361
	35583.293	44665.475
	35583.176	44665.585
	35583.056	44665.690
	35582.931	44665.790
	35582.802	44665.885
	35582.669	44665.974

THE SCHEDULE — *continued*

<i>First column</i>	<i>Second column</i>	
The Authority	Protected Place	
	35582.533	44666.059
	35582.394	44666.137
	35582.252	44666.211
	35582.107	44666.278
	35581.959	44666.340
	35581.809	44666.395
	35581.657	44666.445
	35581.503	44666.488
	35581.348	44666.526
	35581.191	44666.557
	35581.033	44666.582
	35580.874	44666.600
	35580.714	44666.612
	35580.554	44666.618
	35580.394	44666.617
	35580.236	44666.610
	35580.075	44666.596
	35579.916	44666.576
	35579.758	44666.550
	35579.602	44666.517
	35579.447	44666.479
	35579.293	44666.434
	35578.924	44666.311
	35578.672	44666.226
	35577.763	44665.916
	35577.721	44665.902
	35577.568	44665.849

THE SCHEDULE — *continued*

<i>First column</i>		<i>Second column</i>
The Authority		Protected Place
	35577.569	44665.845
	35575.660	44665.145
	35573.751	44664.445
	35573.656	44664.409
	35573.652	44664.418
	35573.589	44664.393
	35572.613	44664.005
	35572.413	44663.923
	35571.021	44663.362
	35569.637	44662.785
	35568.258	44662.192
	35566.887	44661.584
	35565.522	44660.961
	35564.165	44660.322
	35562.815	44659.668
	35561.473	44658.998
	35560.136	44658.312
	35558.940	44657.410
	35558.158	44656.134
	35557.901	44654.659
	35558.202	44653.194
	35558.546	44652.539
	35558.775	44652.152
	35558.771	44652.150
	35554.109	44650.170
	35537.542	44643.134
	35530.638	44640.202

THE SCHEDULE — *continued*

<i>First column</i>	<i>Second column</i>	
The Authority	Protected Place	
	35526.499	44638.444
	35523.735	44637.270
	35522.541	44636.763
	35520.836	44636.038
	35519.775	44638.536
	35519.041	44639.844
	35518.034	44640.966
	35516.814	44641.834
	35515.447	44642.413
	35513.975	44642.683
	35512.479	44642.626
	35511.029	44642.249
	35499.208	44637.228
	35499.755	44635.941
	35496.925	44634.739
	35496.065	44636.763
	35495.881	44636.685
	35494.626	44639.640
	35482.988	44634.697
	35474.939	44653.649
	35476.169	44654.172
	35475.905	44654.794
	35487.975	44659.920
	35487.699	44660.571
	35489.069	44661.153
	35488.101	44663.434
	35483.804	44661.609

THE SCHEDULE — *continued*

<i>First column</i>	<i>Second column</i>	
The Authority	Protected Place	
	35483.816	44661.579
	35473.486	44657.192
	35473.479	44657.209
	35473.330	44657.145
	35471.259	44656.266
	35463.334	44674.925
	35459.832	44673.438
	35457.051	44679.981
	35453.675	44687.929
	35453.671	44687.927
	35452.436	44690.833
	35449.095	44689.414
	35449.458	44688.557
	35443.469	44686.004
	35443.354	44685.955
	35435.633	44682.676
	35427.344	44702.191
	35423.421	44700.525
	35420.954	44706.333
	35425.068	44708.080
	35423.793	44711.080
	35421.907	44710.279
	35422.298	44709.358
	35420.024	44708.393
	35416.389	44716.953
	35418.469	44717.836
	35417.577	44719.935

THE SCHEDULE — *continued*

<i>First column</i>	<i>Second column</i>	
The Authority	Protected Place	
	35414.670	44718.700
	35414.265	44717.697
	35363.896	44696.304
	35362.976	44695.914
	35362.970	44695.927
	35349.164	44690.064
	35348.976	44690.505
	35317.430	44677.107
	35317.624	44676.652
	35311.885	44674.214
	35311.877	44674.233
	35305.467	44671.510
	35296.421	44667.669
	35287.677	44663.955
	35286.814	44663.588
	35280.127	44679.332
	35280.850	44679.639
	35280.764	44679.841
	35303.333	44689.427
	35317.121	44695.283
	35343.187	44706.353
	35361.480	44714.123
	35361.478	44714.128
	35364.056	44715.222
	35364.058	44715.218
	35388.310	44725.518
	35388.308	44725.522

THE SCHEDULE — *continued*

<i>First column</i>		<i>Second column</i>
The Authority		Protected Place
	35390.885	44726.617
	35390.887	44726.612
	35395.992	44728.780
	35433.393	44744.705
	35433.391	44744.709
	35435.232	44745.491
	35435.234	44745.486
	35436.720	44746.118
	35436.676	44746.223
	35450.105	44751.926
	35605.473	44817.913
	35611.066	44820.197
	35611.099	44820.391
	35611.145	44820.583
	35611.202	44820.771
	35611.270	44820.956
	35611.349	44821.137
	35611.439	44821.312
	35611.540	44821.482
	35611.650	44821.645
	35611.770	44821.801
	35611.900	44821.950
	35612.038	44822.090
	35612.184	44822.222
	35612.338	44822.345
	35612.499	44822.459
	35612.667	44822.562



THE SCHEDULE — *continued*

<i>First column</i>	<i>Second column</i>	
The Authority	Protected Place	
	35612.841	44822.655
	35613.020	44822.737
	35615.539	44823.808
	35616.178	44822.302
	35630.178	44828.248
	35630.180	44828.244
	35657.600	44839.889
	35685.199	44851.611
	35751.052	44879.580
	35765.266	44885.617
	35765.234	44885.603
	35781.843	44892.657
	35793.261	44897.507
	35794.436	44894.741
	35797.105	44895.875
	35798.862	44891.737
	35837.511	44908.152
	35834.687	44914.802
	35835.612	44915.195
	35835.504	44915.448
	35848.473	44920.956
	35853.618	44923.141
	35853.624	44923.127
	35856.390	44924.302
	35861.558	44926.497
	35861.552	44926.511
	35863.619	44927.389

THE SCHEDULE — *continued*

<i>First column</i>	<i>Second column</i>	
The Authority	Protected Place	
	35874.491	44932.006
	35875.358	44932.375
	35888.511	44937.961
	35888.512	44937.960
	35891.089	44939.055
	35898.875	44942.362
	35898.875	44942.363
	35901.406	44943.438
	35929.019	44955.166
	35955.067	44966.229
	35969.058	44972.170
	35981.115	44977.291
	35999.448	44985.077
	36004.581	44982.936
	36011.517	44966.605
	36010.698	44966.258
	36011.655	44964.002
	36002.677	44960.189
	36004.970	44954.790
	36007.358	44949.168
	36008.908	44945.518
	36008.914	44945.520
	36009.047	44945.207
	36010.085	44942.763
	36009.858	44942.667
	36009.854	44942.676
	36007.189	44941.544

THE SCHEDULE — *continued*

<i>First column</i>	<i>Second column</i>	
The Authority	Protected Place	
	36008.012	44939.607
	36010.677	44940.739
	36010.669	44940.757
	36020.688	44945.012
	36032.646	44916.856
	36027.809	44914.802
	36031.972	44905.000
	36036.362	44894.663
	36041.199	44896.718
	36052.241	44870.720
	36045.129	44867.716
	36046.391	44864.744
	36046.405	44864.750

to the point of commencement  
(Point B1).

- (b) An area of about 245.626 square metres and bounded approximately as follows:

Commencing at Point B2 which is 35996.929 metres North and 45000.685 metres East of the Singapore Land Authority SVY 21 Datum, the boundaries run along successive lines of coordinates approximately as follows:

<i>Northing</i>	<i>Easting</i>
35996.929	45000.685
35974.328	44991.086
35970.418	45000.290
35993.033	45009.895

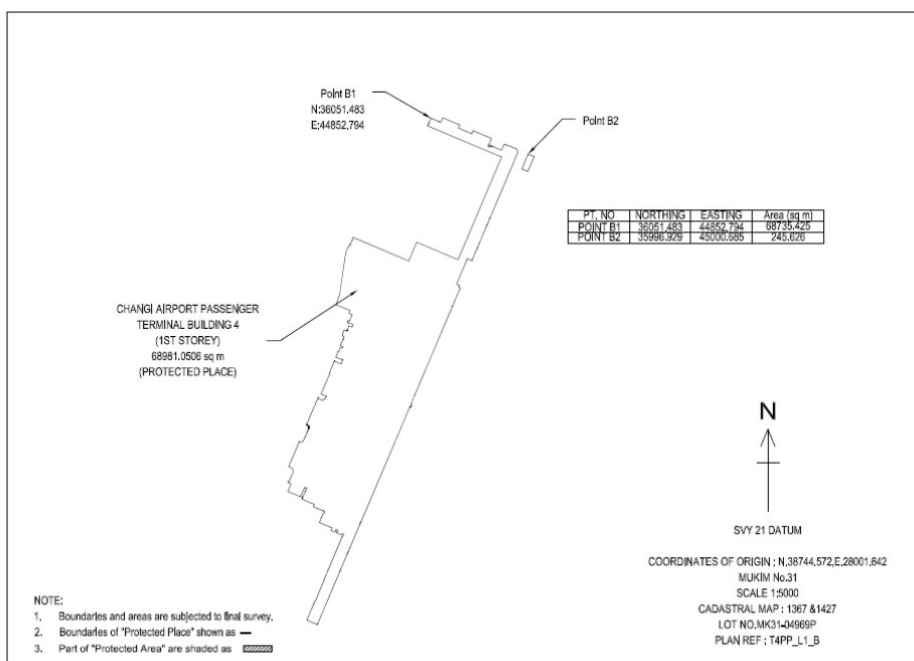
THE SCHEDULE — *continued**First column**Second column*

The Authority

Protected Place

to the point of commencement (Point B2).

The boundaries of “Changi Airport Passenger Terminal Building 4 (1st Storey)” referred to in sub-paragraphs (a) and (b) are more particularly delineated in the Survey Plan Ref. No. T4PP\_L1\_B set out below.

*First column**Second column*

The Authority

Protected Place

Chief Executive Officer,  
Changi Airport Group  
(Singapore) Pte. Ltd.

(3) Changi Airport Passenger Terminal Building 4  
(1st Storey Mezzanine)

All that area comprised in part of Land Lot 4969P in Mukim No. 31 (Changi), occupied by “Changi Airport Passenger

THE SCHEDULE — *continued*

<i>First column</i>	<i>Second column</i>																																				
The Authority	Protected Place																																				
	Terminal Building 4 (1st Storey Mezzanine)" containing:																																				
	(a) An area of about 39733.415 square metres and bounded approximately as follows:																																				
	Commencing at Point C1 which is 36051.483 metres North and 44852.794 metres East of the Singapore Land Authority SVY 21 Datum, the boundaries run along successive lines of coordinates approximately as follows:																																				
	<table border="0" style="margin-left: 40px;"> <thead> <tr> <th style="text-align: left;"><i>Northing</i></th> <th style="text-align: left;"><i>Easting</i></th> </tr> </thead> <tbody> <tr><td>36051.483</td><td>44852.795</td></tr> <tr><td>36044.176</td><td>44849.689</td></tr> <tr><td>36044.168</td><td>44849.707</td></tr> <tr><td>36042.267</td><td>44848.900</td></tr> <tr><td>36035.932</td><td>44863.815</td></tr> <tr><td>36035.914</td><td>44863.808</td></tr> <tr><td>36015.156</td><td>44912.682</td></tr> <tr><td>36018.479</td><td>44914.093</td></tr> <tr><td>36018.656</td><td>44914.168</td></tr> <tr><td>36002.226</td><td>44952.852</td></tr> <tr><td>36002.227</td><td>44952.853</td></tr> <tr><td>36002.163</td><td>44953.005</td></tr> <tr><td>36002.167</td><td>44953.007</td></tr> <tr><td>35999.588</td><td>44959.079</td></tr> <tr><td>35994.602</td><td>44970.818</td></tr> <tr><td>35938.439</td><td>44946.965</td></tr> <tr><td>35940.072</td><td>44943.120</td></tr> </tbody> </table>	<i>Northing</i>	<i>Easting</i>	36051.483	44852.795	36044.176	44849.689	36044.168	44849.707	36042.267	44848.900	36035.932	44863.815	36035.914	44863.808	36015.156	44912.682	36018.479	44914.093	36018.656	44914.168	36002.226	44952.852	36002.227	44952.853	36002.163	44953.005	36002.167	44953.007	35999.588	44959.079	35994.602	44970.818	35938.439	44946.965	35940.072	44943.120
<i>Northing</i>	<i>Easting</i>																																				
36051.483	44852.795																																				
36044.176	44849.689																																				
36044.168	44849.707																																				
36042.267	44848.900																																				
36035.932	44863.815																																				
36035.914	44863.808																																				
36015.156	44912.682																																				
36018.479	44914.093																																				
36018.656	44914.168																																				
36002.226	44952.852																																				
36002.227	44952.853																																				
36002.163	44953.005																																				
36002.167	44953.007																																				
35999.588	44959.079																																				
35994.602	44970.818																																				
35938.439	44946.965																																				
35940.072	44943.120																																				

THE SCHEDULE — *continued*

<i>First column</i>		<i>Second column</i>
The Authority		Protected Place
	35939.945	44943.066
	35939.888	44943.041
	35938.995	44942.662
	35938.104	44942.284
	35938.047	44942.260
	35937.156	44941.881
	35936.557	44941.627
	35935.969	44941.376
	35935.148	44941.028
	35933.307	44940.246
	35931.466	44939.464
	35929.625	44938.682
	35927.600	44937.822
	35925.807	44942.044
	35925.777	44942.032
	35925.764	44942.062
	35918.993	44939.186
	35915.047	44937.510
	35915.060	44937.480
	35915.029	44937.467
	35916.619	44933.726
	35916.649	44933.738
	35916.669	44933.692
	35916.623	44933.673
	35916.610	44933.703
	35871.492	44914.541
	35871.505	44914.511

THE SCHEDULE — *continued*

<i>First column</i>	<i>Second column</i>	
The Authority	Protected Place	
	35871.459	44914.491
	35871.446	44914.522
	35871.376	44914.492
	35869.984	44917.771
	35869.953	44917.758
	35869.940	44917.789
	35851.706	44910.044
	35851.719	44910.014
	35851.668	44909.993
	35851.203	44911.088
	35851.249	44911.107
	35851.287	44911.017
	35851.292	44911.019
	35851.305	44910.989
	35870.514	44919.147
	35871.907	44915.868
	35871.937	44915.881
	35871.950	44915.850
	35915.280	44934.253
	35913.678	44938.025
	35913.647	44938.013
	35913.628	44938.059
	35913.674	44938.078
	35913.684	44938.054
	35914.613	44938.448
	35914.615	44938.442
	35915.482	44938.810

THE SCHEDULE — *continued*

<i>First column</i>		<i>Second column</i>
The Authority		Protected Place
	35915.469	44938.840
	35915.515	44938.860
	35915.528	44938.830
	35917.322	44939.592
	35917.310	44939.622
	35917.356	44939.642
	35917.368	44939.611
	35918.150	44939.943
	35918.137	44939.974
	35918.183	44939.993
	35918.196	44939.963
	35918.592	44940.130
	35918.739	44940.193
	35918.726	44940.223
	35918.772	44940.243
	35918.785	44940.213
	35918.791	44940.215
	35919.660	44940.584
	35919.647	44940.614
	35919.693	44940.634
	35919.706	44940.603
	35920.580	44940.975
	35920.567	44941.005
	35920.613	44941.025
	35920.626	44940.994
	35922.421	44941.757
	35922.408	44941.787



THE SCHEDULE — *continued*

<i>First column</i>	<i>Second column</i>	
The Authority	Protected Place	
	35922.454	44941.807
	35922.467	44941.776
	35924.262	44942.539
	35924.249	44942.569
	35924.295	44942.588
	35924.308	44942.558
	35925.363	44943.006
	35925.350	44943.037
	35925.396	44943.056
	35925.406	44943.032
	35926.320	44943.420
	35926.309	44943.444
	35926.355	44943.464
	35926.375	44943.418
	35926.344	44943.405
	35926.732	44942.492
	35926.763	44942.504
	35926.782	44942.458
	35926.752	44942.446
	35927.191	44941.411
	35927.221	44941.424
	35927.241	44941.378
	35927.211	44941.365
	35927.660	44940.307
	35927.691	44940.320
	35927.710	44940.273
	35927.680	44940.261

THE SCHEDULE — *continued*

<i>First column</i>		<i>Second column</i>
The Authority		Protected Place
	35928.144	44939.168
	35929.229	44939.629
	35929.217	44939.659
	35929.263	44939.679
	35929.275	44939.649
	35931.070	44940.411
	35931.057	44940.441
	35931.103	44940.461
	35931.116	44940.430
	35932.911	44941.193
	35932.898	44941.223
	35932.944	44941.243
	35932.957	44941.212
	35934.752	44941.974
	35934.739	44942.005
	35934.785	44942.024
	35934.798	44941.994
	35935.516	44942.299
	35935.503	44942.329
	35935.549	44942.349
	35935.562	44942.319
	35935.709	44942.381
	35935.958	44942.487
	35936.105	44942.550
	35936.092	44942.580
	35936.138	44942.600
	35936.151	44942.569

THE SCHEDULE — *continued*

<i>First column</i>	<i>Second column</i>
The Authority	Protected Place
35937.651	44943.206
35937.638	44943.237
35937.684	44943.256
35937.697	44943.226
35938.572	44943.597
35938.559	44943.628
35938.605	44943.647
35938.618	44943.617
35938.727	44943.663
35938.423	44944.378
35938.393	44944.365
35938.373	44944.411
35938.404	44944.424
35937.954	44945.483
35937.924	44945.470
35937.904	44945.516
35937.935	44945.529
35937.485	44946.587
35937.455	44946.574
35937.435	44946.620
35937.465	44946.633
35937.076	44947.550
35937.046	44947.537
35937.026	44947.583
35937.072	44947.603
35937.085	44947.572
35937.834	44947.891

THE SCHEDULE — *continued*

<i>First column</i>		<i>Second column</i>
The Authority		Protected Place
	35937.822	44947.921
	35937.868	44947.941
	35937.880	44947.910
	35939.675	44948.673
	35939.662	44948.703
	35939.708	44948.723
	35939.721	44948.692
	35941.516	44949.454
	35941.503	44949.485
	35941.549	44949.504
	35941.562	44949.474
	35943.357	44950.236
	35943.344	44950.267
	35943.390	44950.286
	35943.403	44950.256
	35944.346	44950.657
	35944.334	44950.687
	35944.380	44950.706
	35944.392	44950.676
	35944.830	44950.862
	35944.817	44950.892
	35944.863	44950.912
	35944.876	44950.881
	35946.256	44951.468
	35946.243	44951.498
	35946.289	44951.518
	35946.302	44951.487

THE SCHEDULE — *continued*

<i>First column</i>	<i>Second column</i>	
The Authority	Protected Place	
	35948.097	44952.250
	35948.084	44952.280
	35948.130	44952.299
	35948.143	44952.269
	35949.938	44953.031
	35949.925	44953.062
	35949.971	44953.081
	35949.984	44953.051
	35951.779	44953.813
	35951.766	44953.844
	35951.812	44953.863
	35951.825	44953.833
	35953.620	44954.595
	35953.607	44954.625
	35953.653	44954.645
	35953.666	44954.615
	35955.461	44955.377
	35955.448	44955.407
	35955.494	44955.427
	35955.507	44955.396
	35957.301	44956.159
	35957.289	44956.189
	35957.335	44956.209
	35957.347	44956.178
	35958.153	44956.520
	35958.140	44956.551
	35958.186	44956.570

THE SCHEDULE — *continued*

<i>First column</i>		<i>Second column</i>
The Authority		Protected Place
	35958.199	44956.540
	35958.636	44956.726
	35958.623	44956.756
	35958.669	44956.775
	35958.682	44956.745
	35960.063	44957.331
	35960.050	44957.362
	35960.096	44957.381
	35960.109	44957.351
	35961.904	44958.113
	35961.891	44958.144
	35961.937	44958.163
	35961.950	44958.133
	35963.744	44958.895
	35963.732	44958.926
	35963.778	44958.945
	35963.790	44958.915
	35965.585	44959.677
	35965.572	44959.707
	35965.618	44959.727
	35965.631	44959.697
	35967.426	44960.459
	35967.413	44960.489
	35967.459	44960.509
	35967.472	44960.478
	35969.267	44961.241
	35969.254	44961.271

THE SCHEDULE — *continued*

<i>First column</i>	<i>Second column</i>	
The Authority	Protected Place	
	35969.300	44961.291
	35969.313	44961.260
	35971.108	44962.022
	35971.095	44962.053
	35971.141	44962.072
	35971.154	44962.042
	35972.415	44962.578
	35972.402	44962.608
	35972.448	44962.628
	35972.461	44962.597
	35972.903	44962.785
	35972.890	44962.815
	35972.936	44962.835
	35972.949	44962.804
	35974.007	44963.254
	35973.994	44963.284
	35974.040	44963.304
	35974.053	44963.273
	35975.848	44964.036
	35975.835	44964.066
	35975.881	44964.086
	35975.894	44964.055
	35977.689	44964.818
	35977.676	44964.848
	35977.722	44964.867
	35977.735	44964.837
	35979.530	44965.599

THE SCHEDULE — *continued*

<i>First column</i>			<i>Second column</i>
The Authority	Protected Place		
	35979.517		44965.630
	35979.563		44965.649
	35979.576		44965.619
	35981.371		44966.381
	35981.358		44966.412
	35981.404		44966.431
	35981.417		44966.401
	35983.211		44967.163
	35983.199		44967.193
	35983.245		44967.213
	35983.257		44967.183
	35984.763		44967.822
	35984.750		44967.853
	35984.796		44967.872
	35984.809		44967.842
	35984.957		44967.904
	35985.112		44967.970
	35985.111		44967.973
	35985.258		44968.035
	35985.246		44968.066
	35985.292		44968.085
	35985.304		44968.055
	35986.225		44968.446
	35986.212		44968.476
	35986.258		44968.496
	35986.271		44968.465
	35988.066		44969.227



THE SCHEDULE — *continued*

<i>First column</i>	<i>Second column</i>
The Authority	Protected Place
35988.053	44969.258
35988.099	44969.277
35988.112	44969.247
35989.907	44970.009
35989.894	44970.040
35989.940	44970.059
35989.953	44970.029
35990.873	44970.420
35990.860	44970.450
35990.906	44970.470
35990.919	44970.439
35991.066	44970.502
35991.067	44970.500
35991.213	44970.561
35991.370	44970.628
35991.357	44970.659
35991.403	44970.678
35991.416	44970.648
35992.661	44971.177
35992.648	44971.207
35992.694	44971.226
35992.707	44971.196
35993.956	44971.726
35993.943	44971.757
35993.989	44971.776
35994.002	44971.746
35994.007	44971.748

---



---

 THE SCHEDULE — *continued*

<i>First column</i>	<i>Second column</i>	
The Authority	Protected Place	
	35994.164	44971.815
	35993.266	44973.930
	35912.774	44939.743
	35915.092	44934.285
	35910.633	44932.392
	35872.035	44915.998
	35870.032	44920.714
	35826.249	44902.119
	35799.551	44890.780
	35804.326	44879.538
	35790.285	44873.575
	35788.420	44877.965
	35789.892	44878.590
	35788.984	44880.728
	35751.150	44864.659
	35748.780	44870.238
	35704.224	44851.314
	35725.177	44801.980
	35725.708	44800.728
	35723.384	44799.725
	35722.842	44801.001
	35710.546	44795.779
	35711.927	44792.521
	35709.251	44791.386
	35713.020	44782.512
	35687.340	44771.605
	35687.177	44771.989

THE SCHEDULE — *continued*

<i>First column</i>	<i>Second column</i>	
The Authority	Protected Place	
	35641.082	44752.412
	35642.036	44750.165
	35632.230	44746.001
	35642.598	44721.542
	35644.064	44722.165
	35645.736	44718.228
	35647.991	44717.317
	35649.353	44717.896
	35649.938	44716.517
	35672.388	44726.052
	35673.345	44726.458
	35686.194	44731.915
	35687.151	44732.322
	35689.011	44733.112
	35691.544	44727.147
	35692.007	44727.344
	35692.945	44725.135
	35689.258	44723.569
	35687.383	44727.982
	35673.164	44721.943
	35677.180	44712.488
	35668.621	44708.853
	35669.434	44706.938
	35665.403	44705.226
	35664.589	44707.143
	35648.647	44700.372
	35649.461	44698.455

THE SCHEDULE — *continued*

<i>First column</i>		<i>Second column</i>
The Authority		Protected Place
	35644.693	44696.430
	35643.879	44698.348
	35633.920	44694.118
	35634.734	44692.201
	35628.586	44689.589
	35627.772	44691.506
	35626.531	44690.980
	35625.473	44690.530
	35624.415	44690.081
	35623.335	44689.622
	35623.170	44689.552
	35621.619	44688.893
	35617.526	44687.155
	35612.068	44684.837
	35606.611	44682.519
	35598.425	44679.042
	35594.331	44677.304
	35590.238	44675.565
	35582.052	44672.089
	35581.870	44672.011
	35581.750	44671.961
	35581.750	44671.962
	35539.709	44654.107
	35540.120	44653.141
	35535.462	44651.162
	35535.458	44651.163
	35528.867	44659.650

THE SCHEDULE — *continued*

<i>First column</i>	<i>Second column</i>	
The Authority	Protected Place	
	35527.994	44659.876
	35518.527	44655.855
	35518.311	44654.093
	35522.876	44648.248
	35519.112	44646.650
	35510.186	44658.069
	35504.230	44672.092
	35503.126	44671.623
	35497.262	44685.429
	35496.756	44685.214
	35495.665	44687.782
	35480.629	44681.376
	35499.906	44635.886
	35471.423	44623.773
	35465.035	44638.815
	35471.263	44641.455
	35469.410	44645.817
	35459.271	44641.510
	35456.696	44647.573
	35460.572	44649.219
	35451.766	44669.952
	35463.428	44674.905
	35467.161	44665.081
	35470.192	44666.369
	35466.402	44675.347
	35466.127	44675.995
	35466.392	44676.108

THE SCHEDULE — *continued*

<i>First column</i>	<i>Second column</i>	
The Authority	Protected Place	
	35465.083	44679.188
	35455.671	44675.189
	35454.102	44678.883
	35452.280	44678.109
	35449.762	44684.037
	35432.056	44676.518
	35429.673	44682.129
	35417.450	44676.937
	35417.615	44676.855
	35415.581	44676.291
	35417.796	44671.396
	35422.277	44673.401
	35421.320	44675.656
	35428.466	44678.691
	35434.014	44665.627
	35413.862	44657.069
	35396.075	44698.950
	35404.166	44702.386
	35418.505	44708.477
	35425.496	44692.018
	35454.414	44704.299
	35448.601	44717.824
	35447.729	44717.454
	35448.034	44716.736
	35433.727	44710.659
	35433.415	44711.392
	35426.058	44708.257

---



---

 THE SCHEDULE — *continued*

<i>First column</i>	<i>Second column</i>	
The Authority	Protected Place	
	35425.071	44710.581
	35420.008	44708.431
	35415.544	44718.942
	35414.964	44718.695
	35414.853	44718.649
	35414.370	44719.786
	35411.400	44726.779
	35360.068	44704.977
	35360.326	44704.371
	35360.126	44704.265
	35363.246	44696.919
	35363.453	44697.007
	35363.776	44696.248
	35286.869	44663.678
	35280.173	44679.445
	35280.149	44679.435
	35278.476	44683.374
	35280.073	44684.052
	35282.763	44685.195
	35283.004	44685.297
	35282.834	44685.698
	35317.032	44700.222
	35324.514	44703.400
	35325.216	44703.698
	35338.761	44709.451
	35358.909	44718.008
	35363.030	44719.758

THE SCHEDULE — *continued*

<i>First column</i>		<i>Second column</i>
The Authority		Protected Place
	35398.805	44734.952
	35402.884	44736.685
	35436.856	44751.113
	35436.862	44751.099
	35438.858	44751.947
	35442.222	44753.376
	35443.788	44754.041
	35443.782	44754.055
	35475.974	44767.727
	35528.898	44790.205
	35528.904	44790.191
	35530.627	44790.923
	35533.991	44792.352
	35535.830	44793.133
	35535.825	44793.147
	35570.317	44807.796
	35570.323	44807.782
	35570.807	44807.988
	35570.801	44808.001
	35571.345	44808.232
	35571.360	44808.196
	35574.084	44809.352
	35574.180	44809.393
	35574.171	44809.416
	35574.948	44809.747
	35574.943	44809.761
	35609.436	44824.410



THE SCHEDULE — *continued*

<i>First column</i>	<i>Second column</i>	
The Authority	Protected Place	
	35609.441	44824.396
	35610.661	44824.914
	35614.067	44826.361
	35614.061	44826.375
	35648.554	44841.024
	35648.559	44841.011
	35650.515	44841.841
	35653.880	44843.270
	35655.486	44843.952
	35655.480	44843.966
	35689.973	44858.616
	35689.979	44858.602
	35690.370	44858.768
	35693.729	44860.195
	35694.604	44860.566
	35694.598	44860.580
	35729.091	44875.230
	35729.097	44875.216
	35733.722	44877.180
	35733.716	44877.194
	35768.209	44891.844
	35768.215	44891.830
	35775.141	44894.772
	35775.135	44894.785
	35809.367	44909.324
	35809.373	44909.310
	35813.477	44911.053

THE SCHEDULE — *continued*

<i>First column</i>	<i>Second column</i>	
The Authority	Protected Place	
	35813.471	44911.067
	35849.222	44926.251
	35855.365	44928.860
	35889.076	44943.178
	35889.082	44943.164
	35893.185	44944.907
	35893.180	44944.921
	35928.930	44960.105
	35928.936	44960.091
	35933.040	44961.834
	35933.034	44961.847
	35977.760	44980.843
	35977.769	44980.847
	35967.660	45004.648
	35985.805	45012.355
	35987.806	45007.643
	35993.026	45009.860
	35996.580	45001.493
	35996.576	45001.491
	36001.220	44990.556
	36005.334	44992.303
	36006.312	44990.004
	36006.298	44989.999
	36006.949	44988.467
	36006.947	44988.466
	36007.300	44987.637
	36007.332	44987.650

THE SCHEDULE — *continued*

<i>First column</i>	<i>Second column</i>
The Authority	Protected Place
36009.088	44983.517
36009.247	44983.141
36009.215	44983.127
36009.691	44982.007
36010.215	44980.771
36010.217	44980.768
36010.231	44980.774
36011.208	44978.473
36013.163	44973.870
36014.140	44971.569
36016.095	44966.967
36018.049	44962.365
36020.004	44957.763
36021.958	44953.161
36023.913	44948.559
36031.731	44930.150
36035.641	44920.946
36036.731	44918.379
36036.717	44918.373
36037.367	44916.842
36037.354	44916.836
36037.911	44915.523
36039.522	44911.730
36039.536	44911.736
36040.513	44909.435
36040.527	44909.441
36056.146	44872.665

THE SCHEDULE — *continued*

<i>First column</i>	<i>Second column</i>	
The Authority	Protected Place	
	36056.132	44872.659
	36056.235	44872.418
	36055.993	44872.315
	36055.999	44872.301
	36051.155	44870.244
	36051.281	44869.949
	36050.959	44869.812
	36050.876	44870.006
	36050.527	44869.857
	36050.478	44869.972
	36046.156	44868.137
	36045.811	44867.990
	36045.942	44867.681
	36045.620	44867.545
	36045.489	44867.854
	36045.148	44867.709
	36046.399	44864.765

to the point of commencement (Point C1).

- (b) An area of about 45.436 square metres and bounded approximately as follows:

Commencing at Point C2 which is 35768.035 metres North and 44807.586 metres East of the Singapore Land Authority SVY 21 Datum, the boundaries run along successive lines of coordinates approximately as follows:

<i>Northing</i>	<i>Easting</i>
35768.035	44807.586

THE SCHEDULE — *continued*

<i>First column</i>	<i>Second column</i>	
The Authority	Protected Place	
	35764.136	44816.767
	35759.943	44814.987
	35763.843	44805.806
	to the point of commencement (Point C2).	
	(c) An area of about 43.518 square metres and bounded approximately as follows:	
	Commencing at Point C3 which is 35732.610 metres North and 44790.540 metres East of the Singapore Land Authority SVY 21 Datum, the boundaries run along successive lines of coordinates approximately as follows:	
	<i>Northing</i>	<i>Easting</i>
	35732.610	44790.540
	35728.668	44799.823
	35724.696	44798.136
	35728.639	44788.853
	to the point of commencement (Point C3).	
	(d) An area of about 703.259 square metres and bounded approximately as follows:	
	Commencing at Point C4 which is 35750.698 metres North and 44736.440 metres East of the Singapore Land Authority SVY 21 Datum, the boundaries run along successive lines of coordinates approximately as follows:	
	<i>Northing</i>	<i>Easting</i>
	35750.698	44736.440
	35737.032	44768.616

THE SCHEDULE — *continued*

<i>First column</i>	<i>Second column</i>	
The Authority	Protected Place	
	35728.674	44765.066
	35725.704	44772.061
	35719.660	44769.472
	35722.574	44762.475
	35722.300	44762.359
	35722.343	44762.257
	35722.295	44762.237
	35723.051	44760.458
	35687.471	44745.341
	35687.898	44744.337
	35723.408	44759.419
	35733.343	44736.025
	35726.577	44733.151
	35729.080	44727.259
	to the point of commencement (Point C4).	
(e)	An area of about 133.567 square metres and bounded approximately as follows:	
	Commencing at Point C5 which is 35752.290 metres North and 44726.702 metres East of the Singapore Land Authority SVY 21 Datum, the boundaries run along successive lines of coordinates approximately as follows:	
	<i>Northing</i>	<i>Easting</i>
	35752.290	44726.702
	35735.050	44719.380
	35732.252	44725.936
	35749.504	44733.263

THE SCHEDULE — *continued*

<i>First column</i>	<i>Second column</i>														
The Authority	Protected Place														
	to the point of commencement (Point C5).														
	(f) An area of about 66.299 square metres and bounded approximately as follows:														
	Commencing at Point C6 which is 35729.809 metres North and 44722.271 metres East of the Singapore Land Authority SVY 21 Datum, the boundaries run along successive lines of coordinates approximately as follows:														
	<table border="0" style="margin-left: 40px;"> <thead> <tr> <th style="text-align: left;"><i>Northing</i></th> <th style="text-align: left;"><i>Easting</i></th> </tr> </thead> <tbody> <tr> <td>35729.809</td> <td>44722.271</td> </tr> <tr> <td>35723.978</td> <td>44719.795</td> </tr> <tr> <td>35719.504</td> <td>44730.329</td> </tr> <tr> <td>35723.825</td> <td>44732.164</td> </tr> <tr> <td>35725.304</td> <td>44728.681</td> </tr> <tr> <td>35726.814</td> <td>44729.323</td> </tr> </tbody> </table>	<i>Northing</i>	<i>Easting</i>	35729.809	44722.271	35723.978	44719.795	35719.504	44730.329	35723.825	44732.164	35725.304	44728.681	35726.814	44729.323
<i>Northing</i>	<i>Easting</i>														
35729.809	44722.271														
35723.978	44719.795														
35719.504	44730.329														
35723.825	44732.164														
35725.304	44728.681														
35726.814	44729.323														
	to the point of commencement (Point C6).														
	(g) An area of about 1382.140 square metres and bounded approximately as follows:														
	Commencing at Point C7 which is 35729.149 metres North and 44701.246 metres East of the Singapore Land Authority SVY 21 Datum, the boundaries run along successive lines of coordinates approximately as follows:														
	<table border="0" style="margin-left: 40px;"> <thead> <tr> <th style="text-align: left;"><i>Northing</i></th> <th style="text-align: left;"><i>Easting</i></th> </tr> </thead> <tbody> <tr> <td>35729.149</td> <td>44701.246</td> </tr> <tr> <td>35717.205</td> <td>44729.369</td> </tr> <tr> <td>35678.094</td> <td>44712.742</td> </tr> </tbody> </table>	<i>Northing</i>	<i>Easting</i>	35729.149	44701.246	35717.205	44729.369	35678.094	44712.742						
<i>Northing</i>	<i>Easting</i>														
35729.149	44701.246														
35717.205	44729.369														
35678.094	44712.742														

THE SCHEDULE — *continued*

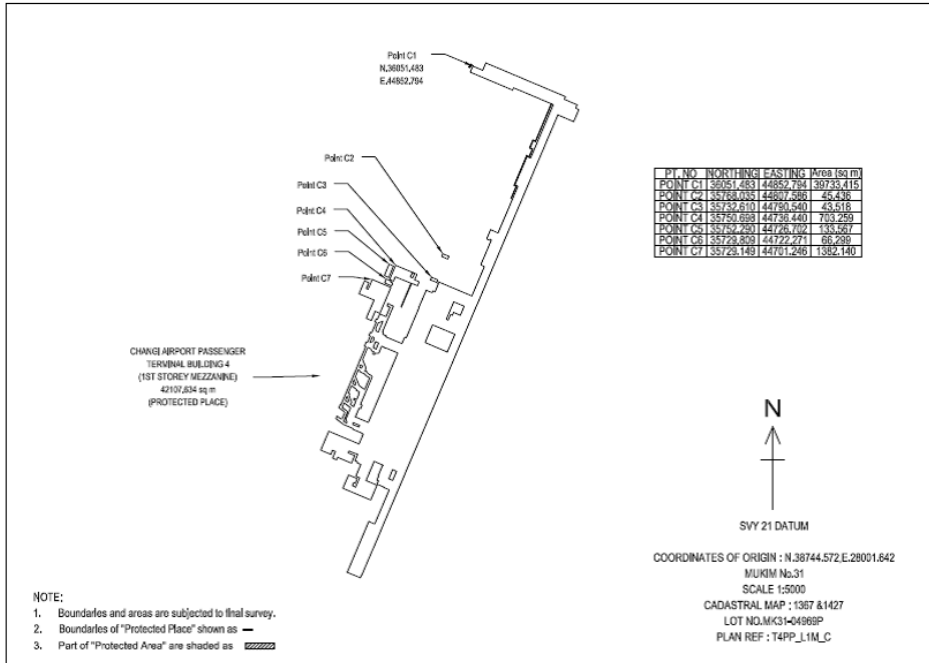
<i>First column</i>	<i>Second column</i>
The Authority	Protected Place
	35681.095                      44705.675
	35667.290                      44699.812
	35670.506                      44692.239
	35698.146                      44703.978
	35707.724                      44681.426
	35727.047                      44689.632
	35724.224                      44696.277
	35718.400                      44693.803
	35718.575                      44693.389
	35715.506                      44692.086
	35714.346                      44694.830
	35717.684                      44696.248
	35717.638                      44696.356

to the point of commencement (Point C7).

The boundaries of “Changi Airport Passenger Terminal Building 4 (1st Storey Mezzanine)” referred to in sub-paragraphs (a) to (g) are more particularly delineated in the Survey Plan Ref. No. T4PP\_L1M\_C set out below.



THE SCHEDULE — *continued*



*First column*

*Second column*

The Authority

Protected Place

Chief Executive Officer,  
Changi Airport Group  
(Singapore) Pte. Ltd.

(4) Changi Airport Passenger Terminal Building 4  
(2nd Storey)

All that area comprised in part of Land Lot 4969P in Mukim No. 31 (Changi), occupied by “Changi Airport Passenger Terminal Building 4 (2nd Storey)” containing an area of about 48487.646 square metres and bounded approximately as follows:

Commencing at Point D which is 36056.230 metres North and 44872.431 metres East of the Singapore Land Authority SVY 21 Datum, the boundaries run along successive lines of coordinates approximately as follows:

<i>Northing</i>	<i>Easting</i>
36056.230	44872.431
36049.453	44869.552

THE SCHEDULE — *continued*

36049.461	44869.534
36047.183	44868.566
36047.175	44868.585
36045.242	44867.764
36046.505	44864.791
36037.280	44860.873
36036.014	44863.853
36035.913	44863.810
35993.645	44963.331
35803.089	44882.399
35804.299	44879.550
35790.677	44873.765
35812.591	44822.168
35793.132	44813.904
35791.955	44813.404
35791.888	44813.560
35791.639	44813.454
35791.648	44813.434
35791.500	44813.372
35791.492	44813.392
35789.946	44812.735
35798.178	44793.353
35795.150	44792.067
35786.918	44811.449
35786.845	44811.417
35786.883	44811.327
35786.860	44811.317
35786.871	44811.292
35786.732	44811.233

THE SCHEDULE — *continued*

35786.722	44811.259
35786.469	44811.152
35786.480	44811.126
35786.342	44811.068
35786.331	44811.093
35786.262	44811.064
35786.392	44810.759
35786.140	44810.652
35792.438	44795.823
35790.947	44795.189
35784.519	44810.323
35780.532	44808.630
35780.491	44808.725
35780.303	44808.645
35781.661	44805.447
35775.044	44802.636
35773.686	44805.835
35773.496	44805.754
35773.537	44805.659
35773.514	44805.649
35773.524	44805.624
35773.386	44805.565
35773.376	44805.590
35772.461	44805.202
35772.481	44805.133
35762.354	44800.832
35729.228	44786.763
35723.862	44784.484
35725.877	44779.739

THE SCHEDULE — *continued*

35728.541	44780.871
35731.352	44774.253
35728.752	44773.148
35730.867	44768.169
35734.572	44769.742
35734.550	44769.738
35734.697	44770.019
35735.201	44770.126
35736.237	44770.566
35737.159	44768.394
35737.256	44768.435
35738.233	44766.134
35738.137	44766.093
35739.914	44761.907
35739.275	44761.636
35739.277	44761.631
35736.242	44760.342
35736.322	44760.153
35732.803	44758.659
35733.067	44758.038
35730.622	44756.999
35728.995	44760.830
35729.019	44760.841
35729.111	44760.880
35729.110	44760.882
35729.154	44760.901
35727.576	44764.614
35727.567	44764.611
35726.791	44766.438

THE SCHEDULE — *continued*

35726.753	44766.421
35720.898	44780.205
35717.428	44778.732
35716.220	44781.575
35715.912	44781.444
35715.884	44781.433
35715.855	44781.501
35671.367	44762.606
35671.344	44762.658
35671.142	44762.572
35658.699	44757.288
35658.969	44756.872
35658.980	44756.856
35659.032	44756.777
35659.344	44756.253
35659.413	44756.132
35659.446	44756.070
35659.477	44756.006
35659.506	44755.941
35659.532	44755.876
35659.555	44755.809
35659.576	44755.741
35659.594	44755.673
35659.609	44755.604
35659.621	44755.534
35659.623	44755.521
35659.626	44755.501
35659.631	44755.464
35659.637	44755.394

THE SCHEDULE — *continued*

35659.641	44755.324
35659.642	44755.253
35659.641	44755.182
35659.636	44755.112
35659.629	44755.042
35659.619	44754.972
35659.606	44754.902
35659.590	44754.833
35659.571	44754.765
35659.550	44754.698
35659.526	44754.631
35659.500	44754.566
35659.471	44754.501
35659.439	44754.438
35659.405	44754.376
35659.368	44754.316
35659.329	44754.257
35659.288	44754.200
35659.244	44754.144
35659.208	44754.101
35659.195	44754.086
35659.151	44754.038
35659.125	44754.012
35658.685	44753.589
35658.228	44753.185
35658.104	44753.080
35658.089	44753.068
35657.620	44752.693
35657.129	44752.332

THE SCHEDULE — *continued*

35656.917	44752.189
35656.900	44752.178
35656.623	44751.991
35656.105	44751.670
35655.651	44751.414
35655.633	44751.404
35655.573	44751.370
35655.031	44751.092
35654.477	44750.835
35654.314	44750.768
35654.296	44750.760
35653.914	44750.601
35653.342	44750.390
35652.921	44750.254
35652.902	44750.247
35652.762	44750.202
35652.175	44750.037
35651.582	44749.895
35651.485	44749.877
35651.466	44749.873
35650.983	44749.778
35650.380	44749.685
35650.020	44749.640
35650.000	44749.638
35649.402	44749.585
35648.793	44749.555
35648.621	44749.551
35648.551	44749.551
35648.518	44749.552

THE SCHEDULE — *continued*

35648.498	44749.553
35648.480	44749.554
35648.410	44749.559
35648.339	44749.568
35648.270	44749.579
35648.200	44749.594
35648.132	44749.611
35648.064	44749.630
35647.997	44749.653
35647.931	44749.678
35647.866	44749.705
35647.802	44749.735
35647.739	44749.768
35647.678	44749.803
35647.618	44749.841
35647.560	44749.881
35647.504	44749.923
35647.449	44749.968
35647.396	44750.015
35647.345	44750.063
35647.295	44750.114
35647.248	44750.167
35647.203	44750.221
35647.189	44750.240
35647.161	44750.278
35647.120	44750.336
35647.082	44750.395
35647.047	44750.456
35647.013	44750.518



THE SCHEDULE — *continued*

35646.983	44750.582
35646.955	44750.647
35646.929	44750.713
35646.906	44750.780
35646.903	44750.790
35646.737	44751.377
35646.676	44751.630
35646.671	44751.649
35646.594	44751.970
35646.560	44752.132
35633.027	44746.384
35633.054	44746.320
35632.951	44746.277
35640.184	44729.247
35624.375	44722.533
35617.142	44739.562
35617.039	44739.518
35617.012	44739.583
35603.474	44733.833
35603.745	44733.418
35603.755	44733.401
35603.807	44733.322
35604.119	44732.798
35604.188	44732.677
35604.222	44732.615
35604.253	44732.551
35604.281	44732.487
35604.307	44732.421
35604.330	44732.354

THE SCHEDULE — *continued*

35604.351	44732.287
35604.369	44732.218
35604.384	44732.149
35604.396	44732.080
35604.398	44732.066
35604.401	44732.046
35604.406	44732.010
35604.412	44731.939
35604.416	44731.869
35604.417	44731.798
35604.416	44731.727
35604.411	44731.657
35604.404	44731.587
35604.394	44731.517
35604.381	44731.447
35604.365	44731.378
35604.346	44731.310
35604.325	44731.243
35604.301	44731.176
35604.275	44731.111
35604.246	44731.046
35604.214	44730.983
35604.180	44730.921
35604.143	44730.861
35604.104	44730.802
35604.063	44730.745
35604.020	44730.689
35603.983	44730.647
35603.970	44730.632

THE SCHEDULE — *continued*

35603.926	44730.583
35603.900	44730.557
35603.460	44730.134
35603.003	44729.730
35602.879	44729.625
35602.864	44729.613
35602.395	44729.238
35601.904	44728.877
35601.692	44728.734
35601.675	44728.723
35601.398	44728.536
35600.880	44728.215
35600.426	44727.959
35600.409	44727.949
35600.349	44727.915
35599.806	44727.637
35599.253	44727.381
35599.089	44727.313
35599.071	44727.305
35598.689	44727.147
35598.117	44726.935
35597.697	44726.799
35597.678	44726.793
35597.537	44726.747
35596.950	44726.582
35596.357	44726.441
35596.261	44726.422
35596.241	44726.418
35595.758	44726.323

THE SCHEDULE — *continued*

35595.156	44726.230
35594.795	44726.186
35594.775	44726.183
35594.177	44726.130
35593.568	44726.100
35593.396	44726.096
35593.326	44726.096
35593.294	44726.097
35593.274	44726.098
35593.255	44726.099
35593.185	44726.105
35593.114	44726.113
35593.045	44726.125
35592.976	44726.139
35592.907	44726.156
35592.839	44726.175
35592.772	44726.198
35592.706	44726.223
35592.641	44726.250
35592.577	44726.281
35592.515	44726.313
35592.453	44726.349
35592.393	44726.386
35592.335	44726.426
35592.279	44726.468
35592.224	44726.513
35592.171	44726.560
35592.120	44726.608
35592.071	44726.659

THE SCHEDULE — *continued*

35592.023	44726.712
35591.979	44726.766
35591.964	44726.785
35591.936	44726.823
35591.895	44726.881
35591.857	44726.940
35591.822	44727.001
35591.789	44727.064
35591.758	44727.127
35591.730	44727.192
35591.704	44727.258
35591.682	44727.325
35591.678	44727.335
35591.512	44727.922
35591.451	44728.175
35591.447	44728.194
35591.369	44728.515
35591.335	44728.677
35590.964	44728.520
35574.309	44721.446
35574.339	44721.375
35574.270	44721.346
35574.413	44721.010
35572.756	44720.307
35572.807	44720.186
35572.652	44720.121
35572.770	44719.844
35563.875	44716.067
35563.757	44716.343

THE SCHEDULE — *continued*

35563.603	44716.277
35563.590	44716.307
35562.117	44715.681
35562.130	44715.652
35561.975	44715.586
35562.093	44715.310
35553.219	44711.541
35553.102	44711.818
35552.926	44711.743
35552.875	44711.863
35536.571	44704.938
35547.395	44679.452
35482.193	44651.759
35478.068	44661.472
35478.021	44661.452
35476.975	44663.914
35477.007	44663.927
35476.832	44664.339
35468.975	44661.003
35468.980	44660.993
35467.599	44660.406
35467.594	44660.417
35455.788	44655.403
35454.704	44657.956
35452.659	44657.088
35451.934	44658.794
35449.062	44665.557
35455.903	44668.463
35455.786	44668.739

THE SCHEDULE — *continued*

35455.772	44668.733
35455.057	44670.456
35455.043	44670.450
35455.030	44670.482
35455.019	44670.478
35454.639	44671.373
35454.888	44671.480
35452.953	44676.037
35453.082	44676.092
35452.959	44676.380
35454.234	44676.922
35450.765	44685.091
35455.482	44687.094
35455.061	44688.083
35455.638	44688.328
35453.617	44693.087
35447.039	44690.293
35447.243	44689.814
35444.914	44688.825
35447.795	44682.044
35442.598	44679.836
35441.727	44681.886
35431.625	44677.586
35429.807	44681.867
35426.661	44680.531
35427.658	44678.182
35428.545	44678.558
35434.094	44665.494
35415.841	44657.742

THE SCHEDULE — *continued*

35398.266	44699.494
35418.645	44708.149
35414.525	44717.848
35286.828	44663.613
35280.042	44679.589
35279.867	44679.515
35278.096	44683.684
35280.041	44684.510
35280.033	44684.529
35282.104	44685.408
35282.112	44685.390
35319.562	44701.295
35319.554	44701.314
35321.625	44702.194
35321.633	44702.175
35322.153	44702.396
35322.145	44702.414
35324.216	44703.294
35324.224	44703.275
35359.556	44718.281
35359.548	44718.300
35361.619	44719.180
35361.627	44719.161
35399.411	44735.209
35399.403	44735.227
35401.474	44736.107
35401.482	44736.088
35439.458	44752.217
35439.450	44752.236



THE SCHEDULE — *continued*

35441.521	44753.115
35441.529	44753.097
35493.632	44775.226
35493.624	44775.244
35495.695	44776.124
35495.703	44776.105
35531.227	44791.193
35531.219	44791.211
35533.290	44792.091
35533.298	44792.072
35571.406	44808.258
35571.398	44808.276
35573.469	44809.156
35573.477	44809.137
35611.261	44825.184
35611.253	44825.203
35613.324	44826.082
35613.332	44826.064
35651.115	44842.111
35651.107	44842.130
35653.178	44843.009
35653.186	44842.991
35690.969	44859.038
35690.962	44859.056
35693.033	44859.936
35693.040	44859.917
35730.825	44875.965
35730.817	44875.984
35732.888	44876.863

THE SCHEDULE — *continued*

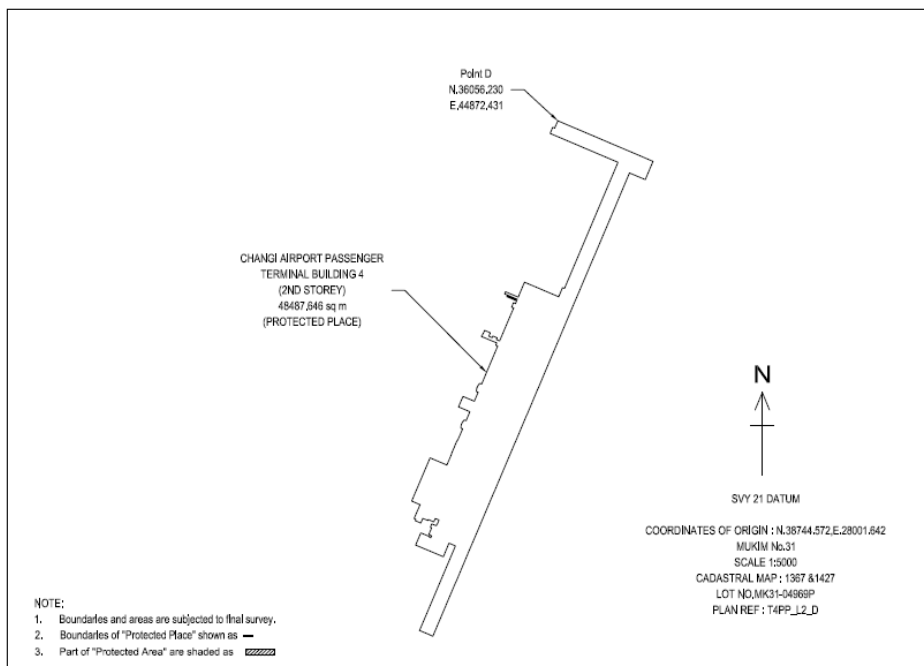
35732.896	44876.845
35770.678	44892.891
35770.670	44892.910
35772.741	44893.790
35772.749	44893.771
35810.533	44909.818
35810.525	44909.837
35812.596	44910.716
35812.604	44910.698
35849.989	44926.576
35849.981	44926.594
35852.052	44927.474
35852.060	44927.455
35852.580	44927.676
35852.572	44927.695
35854.643	44928.574
35854.651	44928.556
35890.048	44943.590
35890.040	44943.608
35892.111	44944.488
35892.119	44944.469
35929.903	44960.516
35929.895	44960.535
35931.966	44961.414
35931.974	44961.396
35977.608	44980.778
35967.602	45004.339
35967.776	45004.413
35967.674	45004.654

THE SCHEDULE — *continued*

35995.121	45016.311
35995.214	45016.093
35995.224	45016.070
36006.319	44989.945
36007.854	44986.331
36010.206	44980.795
36017.043	44964.696
36020.952	44955.492
36026.826	44941.663
36037.566	44916.374
36039.506	44911.806
36049.294	44888.761

to the point of commencement (Point D).

The boundaries of “Changi Airport Passenger Terminal Building 4 (2nd Storey)” are more particularly delineated in the Survey Plan Ref. No. T4PP\_L2\_D set out below.

THE SCHEDULE — *continued**First column*

## The Authority

Chief Executive Officer,  
Changi Airport Group  
(Singapore) Pte. Ltd.

*Second column*

## Protected Place

(5) Changi Airport Passenger Terminal Building 4  
(2nd Storey Mezzanine)

All that area comprised in part of Land Lot 4969P in Mukim No. 31 (Changi), occupied by "Changi Airport Passenger Terminal Building 4 (2nd Storey Mezzanine)" containing:

(a) An area of about 8921.782 square metres and bounded approximately as follows:

Commencing at Point E1 which is 35815.435 metres North and 44758.118 metres East of the Singapore Land Authority SVY 21 Datum, the boundaries run along successive lines of coordinates approximately as follows:

<i>Northing</i>	<i>Easting</i>
35815.435	44758.118

---



---

 THE SCHEDULE — *continued*

<i>First column</i>	<i>Second column</i>	
The Authority	Protected Place	
	35808.599	44755.214
	35808.590	44755.236
	35785.538	44745.445
	35762.066	44800.709
	35723.932	44784.513
	35725.947	44779.769
	35728.541	44780.870
	35731.352	44774.252
	35728.758	44773.151
	35730.773	44768.406
	35736.179	44770.701
	35739.914	44761.907
	35739.633	44761.788
	35739.274	44761.635
	35739.276	44761.631
	35736.239	44760.340
	35736.319	44760.152
	35730.500	44757.681
	35719.842	44782.776
	35671.498	44762.244
	35671.044	44763.313
	35670.289	44762.992
	35667.810	44762.611
	35665.388	44763.024
	35662.120	44764.143
	35654.427	44768.170
	35653.293	44772.288

THE SCHEDULE — *continued*

<i>First column</i>	<i>Second column</i>	
The Authority	Protected Place	
	35657.358	44783.079
	35656.152	44790.231
	35656.178	44790.245
	35656.144	44790.326
	35642.185	44784.397
	35640.958	44787.288
	35654.306	44792.985
	35654.220	44793.056
	35654.123	44792.935
	35644.035	44796.358
	35637.732	44794.762
	35615.804	44783.869
	35603.397	44779.633
	35598.077	44783.129
	35597.166	44796.710
	35598.881	44798.906
	35603.793	44800.993
	35603.864	44800.824
	35666.538	44827.443
	35666.530	44827.461
	35697.211	44840.492
	35723.102	44851.488
	35723.039	44851.638
	35727.620	44853.584
	35729.580	44853.725
	35732.480	44852.470
	35733.738	44848.149

THE SCHEDULE — *continued*

<i>First column</i>	<i>Second column</i>
The Authority	Protected Place
	35717.463            44830.229
	35707.330            44815.543
	35707.232            44815.563
	35707.239            44815.599
	35707.178            44815.612
	35707.143            44815.441
	35707.159            44815.404
	35720.294            44820.982
	35721.521            44818.093
	35707.482            44812.129
	35708.117            44810.646
	35715.759            44806.127
	35719.473            44806.869
	35724.173            44809.153
	35731.408            44812.780
	35730.736            44821.209
	35729.351            44821.131
	35728.351            44821.330
	35727.412            44821.725
	35725.794            44823.226
	35725.101            44827.020
	35726.170            44829.063
	35731.171            44834.112
	35734.920            44838.560
	35735.906            44839.815
	35738.098            44841.591
	35740.211            44842.439

THE SCHEDULE — *continued*

<i>First column</i>	<i>Second column</i>	
The Authority	Protected Place	
	35742.146	44842.695
	35744.407	44842.427
	35746.229	44841.726
	35748.545	44839.946
	35749.987	44837.788
	35750.506	44832.053
	35749.276	44829.375
	35755.194	44821.803
	35760.662	44822.878
	35763.127	44822.778
	35765.154	44821.966
	35766.996	44820.510
	35769.069	44817.036
	35771.170	44810.155
	35771.862	44807.321
	35771.872	44807.324
	35772.403	44805.410
	35791.843	44813.666

to the point of commencement  
(Point E1).

- (b) An area of about 47.542 square metres and bounded approximately as follows:

Commencing at Point E2 which is 35745.242 metres North and 44746.716 metres East of the Singapore Land Authority SVY 21 Datum, the boundaries run along successive lines of coordinates approximately as follows:

<i>Northing</i>	<i>Easting</i>
-----------------	----------------



THE SCHEDULE — *continued*

<i>First column</i>	<i>Second column</i>	
The Authority	Protected Place	
	35745.242	44746.716
	35741.036	44744.930
	35738.141	44751.745
	35737.211	44751.350
	35736.251	44753.610
	35741.387	44755.791
	to the point of commencement (Point E2).	
	(c) An area of about 99.290 square metres and bounded approximately as follows:	
	Commencing at Point E3 which is 35561.785 metres North and 44716.924 metres East of the Singapore Land Authority SVY 21 Datum, the boundaries run along successive lines of coordinates approximately as follows:	
	<i>Northing</i>	<i>Easting</i>
	35561.785	44716.924
	35544.305	44709.500
	35544.180	44709.794
	35535.092	44705.934
	35533.243	44710.288
	35542.364	44714.162
	35543.257	44712.059
	35560.704	44719.468
	to the point of commencement (Point E3).	
	(d) An area of about 971.634 square metres and bounded approximately as follows:	

THE SCHEDULE — *continued**First column**Second column*

The Authority

Protected Place

Commencing at Point E4 which is 35433.656 metres North and 44665.308 metres East of the Singapore Land Authority SVY 21 Datum, the boundaries run along successive lines of coordinates approximately as follows:

<i>Northing</i>	<i>Easting</i>
35433.656	44665.308
35426.926	44681.155
35429.784	44682.369
35428.644	44685.056
35428.637	44685.053
35428.634	44685.062
35428.625	44685.058
35428.563	44685.205
35428.571	44685.208
35428.210	44686.061
35428.159	44686.180
35418.902	44707.976
35418.694	44708.545
35397.998	44699.755
35415.843	44657.738

to the point of commencement (Point E4).

- (e) An area of about 67.566 square metres and bounded approximately as follows:

Commencing at Point E5 which is 35429.283 metres North and 44709.642 metres East of the Singapore Land Authority SVY 21 Datum, the

THE SCHEDULE — *continued**First column**Second column*

The Authority

Protected Place

boundaries run along successive lines of coordinates approximately as follows:

<i>Northing</i>	<i>Easting</i>
35429.283	44709.642
35426.043	44708.246
35425.017	44710.663
35420.100	44708.574
35415.667	44719.010
35420.688	44721.142
35421.518	44719.188
35420.530	44718.769
35423.029	44712.886
35423.936	44713.271
35424.638	44711.618
35427.862	44712.987

to the point of commencement (Point E5).

- (f) An area of about 39.926 square metres and bounded approximately as follows:

Commencing at Point E6 which is 35569.190 metres North and 44775.504 metres East of the Singapore Land Authority SVY 21 Datum, the boundaries run along successive lines of coordinates approximately as follows:

<i>Northing</i>	<i>Easting</i>
35569.190	44775.504
35565.511	44784.167
35561.606	44782.509

THE SCHEDULE — *continued*

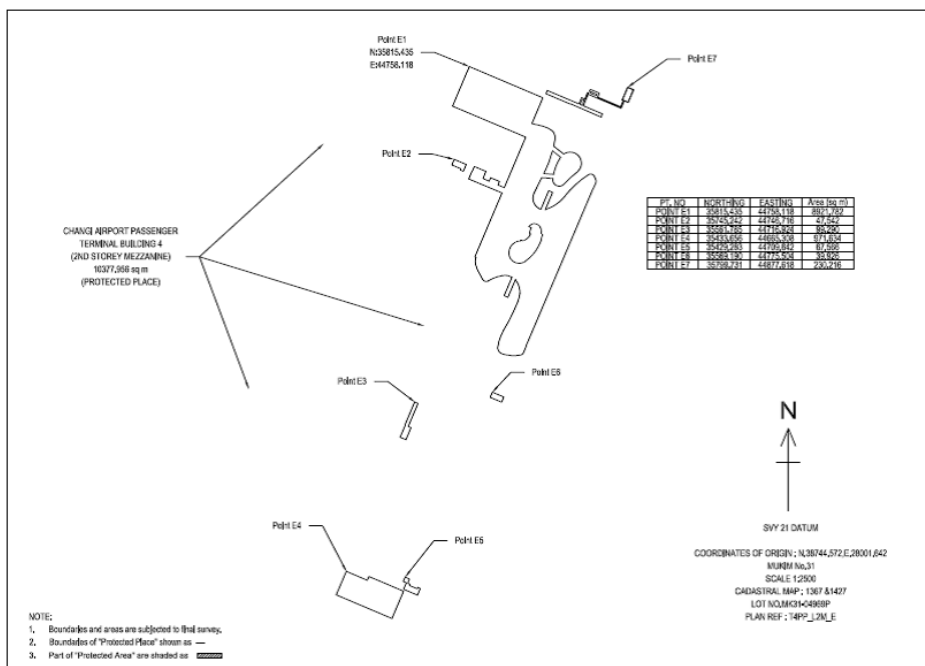
<i>First column</i>	<i>Second column</i>	
The Authority	Protected Place	
	35565.285	44773.846
	to the point of commencement (Point E6).	
	(g) An area of about 230.216 square metres and bounded approximately as follows:	
	Commencing at Point E7 which is 35799.731 metres North and 44877.618 metres East of the Singapore Land Authority SVY 21 Datum, the boundaries run along successive lines of coordinates approximately as follows:	
	<i>Northing</i>	<i>Easting</i>
	35799.731	44877.618
	35799.690	44877.715
	35799.694	44877.717
	35797.880	44881.988
	35788.409	44877.965
	35789.612	44875.134
	35783.873	44872.697
	35794.451	44847.791
	35785.842	44844.134
	35779.724	44858.539
	35777.292	44857.506
	35787.320	44834.430
	35787.136	44834.352
	35794.947	44815.960
	35797.370	44816.989
	35787.211	44840.935
	35791.923	44842.936

THE SCHEDULE — *continued*

<i>First column</i>	<i>Second column</i>	
The Authority	Protected Place	
	35790.945	44845.237
	35795.690	44847.252
	35795.273	44848.232
	35798.200	44849.476
	35795.319	44856.259
	35792.392	44855.016
	35785.088	44872.214
	35789.976	44874.289
	35790.269	44873.600
	35790.674	44873.772

to the point of commencement (Point E7).

The boundaries of “Changi Airport Passenger Terminal Building 4 (2nd Storey Mezzanine)” referred to in sub-paragraphs (a) to (g) are more particularly delineated in the Survey Plan Ref. No. T4PP\_L2M\_E set out below.

THE SCHEDULE — *continued**First column*

The Authority

Chief Executive Officer,  
Changi Airport Group  
(Singapore) Pte. Ltd.

*Second column*

Protected Place

(6) Changi Airport Passenger Terminal Building 4  
(3rd Storey)

All that area comprised in part of Land Lot 4969P in Mukim No. 31 (Changi), occupied by "Changi Airport Passenger Terminal Building 4 (3rd Storey)" containing an area of about 28902.440 square metres and bounded approximately as follows:

Commencing at Point F which is 35815.482 metres North and 44757.426 metres East of the Singapore Land Authority SVY 21 Datum, the boundaries run along successive lines of coordinates approximately as follows:

<i>Northing</i>	<i>Easting</i>
35815.482	44757.426
35791.745	44813.314

---



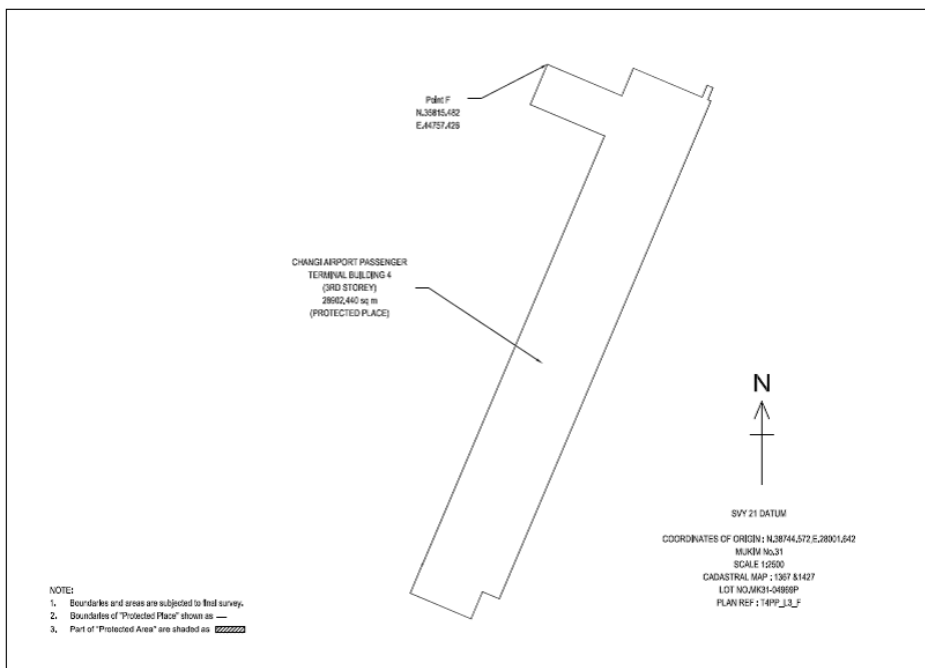
---

 THE SCHEDULE — *continued*

<i>First column</i>		<i>Second column</i>
The Authority		Protected Place
	35812.591	44822.168
	35790.672	44873.776
	35799.729	44877.623
	35797.878	44881.981
	35788.826	44878.137
	35787.870	44880.387
	35413.027	44721.186
	35418.344	44708.668
	35397.896	44699.983
	35417.305	44654.284
	35437.783	44662.960
	35438.814	44663.398
	35438.806	44663.416
	35761.513	44800.475
	35785.250	44744.586

to the point of commencement (Point F).

The boundaries of “Changi Airport Passenger Terminal Building 4 (3rd Storey)” are more particularly delineated in the Survey Plan Ref. No. T4PP\_L3\_F set out below.

THE SCHEDULE — *continued**First column*

The Authority

Chief Executive Officer,  
Changi Airport Group  
(Singapore) Pte. Ltd.

*Second column*

Protected Place

(7) Changi Airport Passenger Terminal Building 4  
(Roof)

All that area comprised in part of Land Lot 4969P in Mukim No. 31 (Changi), occupied by "Changi Airport Passenger Terminal Building 4 (Roof)" containing an area of about 75543.677 square metres and bounded approximately as follows:

Commencing at Point G which is 36057.050 metres North and 44873.057 metres East of the Singapore Land Authority SVY 21 Datum, the boundaries run along successive lines of coordinates approximately as follows:

<i>Northing</i>	<i>Easting</i>
36057.050	44873.057
36055.894	44872.566



THE SCHEDULE — *continued*

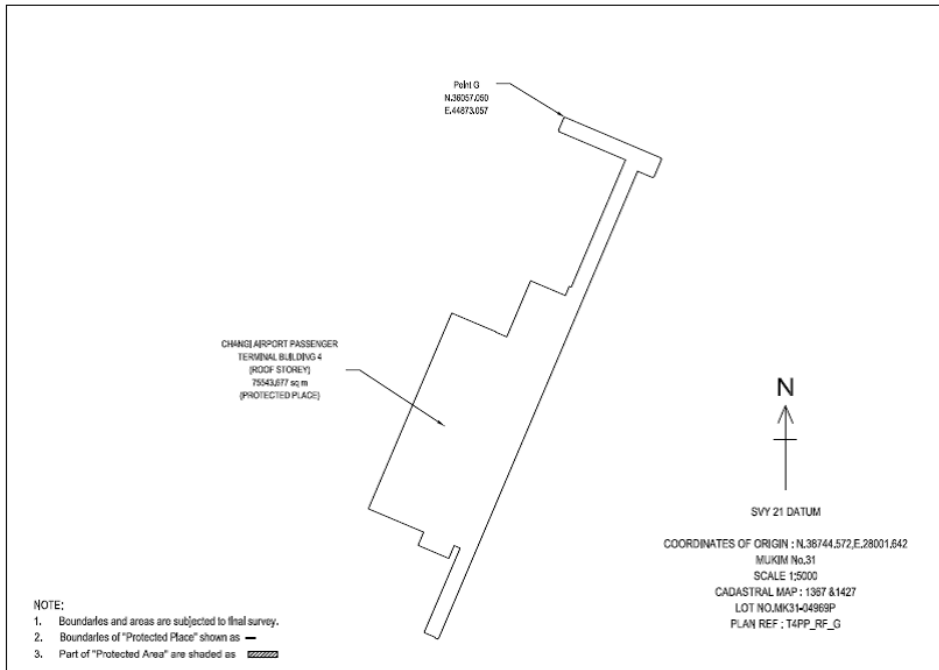
36056.385	44871.410
36037.481	44863.381
36037.140	44864.185
36035.717	44863.581
35993.397	44963.223
35803.130	44882.413
35804.353	44879.533
35799.753	44877.579
35799.733	44877.625
35790.674	44873.777
35812.652	44822.029
35728.860	44786.441
35735.643	44770.471
35736.272	44770.738
35764.458	44704.374
35471.922	44580.129
35436.894	44662.604
35417.309	44654.286
35397.728	44699.695
35397.889	44699.764
35397.821	44699.924
35416.725	44707.961
35412.960	44716.865
35286.719	44663.249
35279.819	44679.495
35279.681	44679.436
35279.659	44679.487
35278.877	44679.155
35277.228	44683.037

THE SCHEDULE — *continued*

35278.010	44683.370
35277.852	44683.743
35278.225	44683.902
35277.893	44684.685
35976.472	44981.382
35966.854	45004.028
35968.010	45004.519
35967.519	45005.675
35994.495	45017.132
35994.986	45015.976
35996.142	45016.467

to the point of commencement (Point G).

The boundaries of “Changi Airport Passenger Terminal Building 4 (Roof)” are more particularly delineated in the Survey Plan Ref. No. T4PP\_RF\_G set out below.

THE SCHEDULE — *continued*

Made on 19 December 2017.

LAI CHUNG HAN  
*Second Permanent Secretary,  
Ministry of Home Affairs,  
Singapore.*

[MHA (PS) 12/2/06; AG/LEGIS/SL/256/2015/1 Vol. 7]